

NOTES:

1. ALL DIMENSIONS ARE IN METRES UNLESS OTHERWISE STATED.
2. LAYOUTS TO BE AGREED WITH RELEVANT LAND OWNERS / STAKEHOLDERS
3. © CROWN COPYRIGHT AND DATABASE RIGHTS 2020 ORDNANCE SURVEY LICENCE NO. 100019601
4. THE PROPOSALS ARE DESIGNED ON ORDNANCE SURVEY BASE MAPS.
5. THE PROPOSALS ARE CONCEPTUAL AND DETAIL DESIGN WOULD NEED TO BE UNDERTAKEN
6. THE PROPOSALS ARE INDICATIVE AND SUBJECT TO ALTERATION FOLLOWING COMPLETION OF THE TOPOGRAPHICAL SURVEY AND RECEIPT OF UTILITY DETAILS
7. DO NOT SCALE.

DRAFT
FOR DISCUSSION ONLY

Rev	Status	Rev. Date	Purpose of revision	Drawn	Chk'd	Appr'd

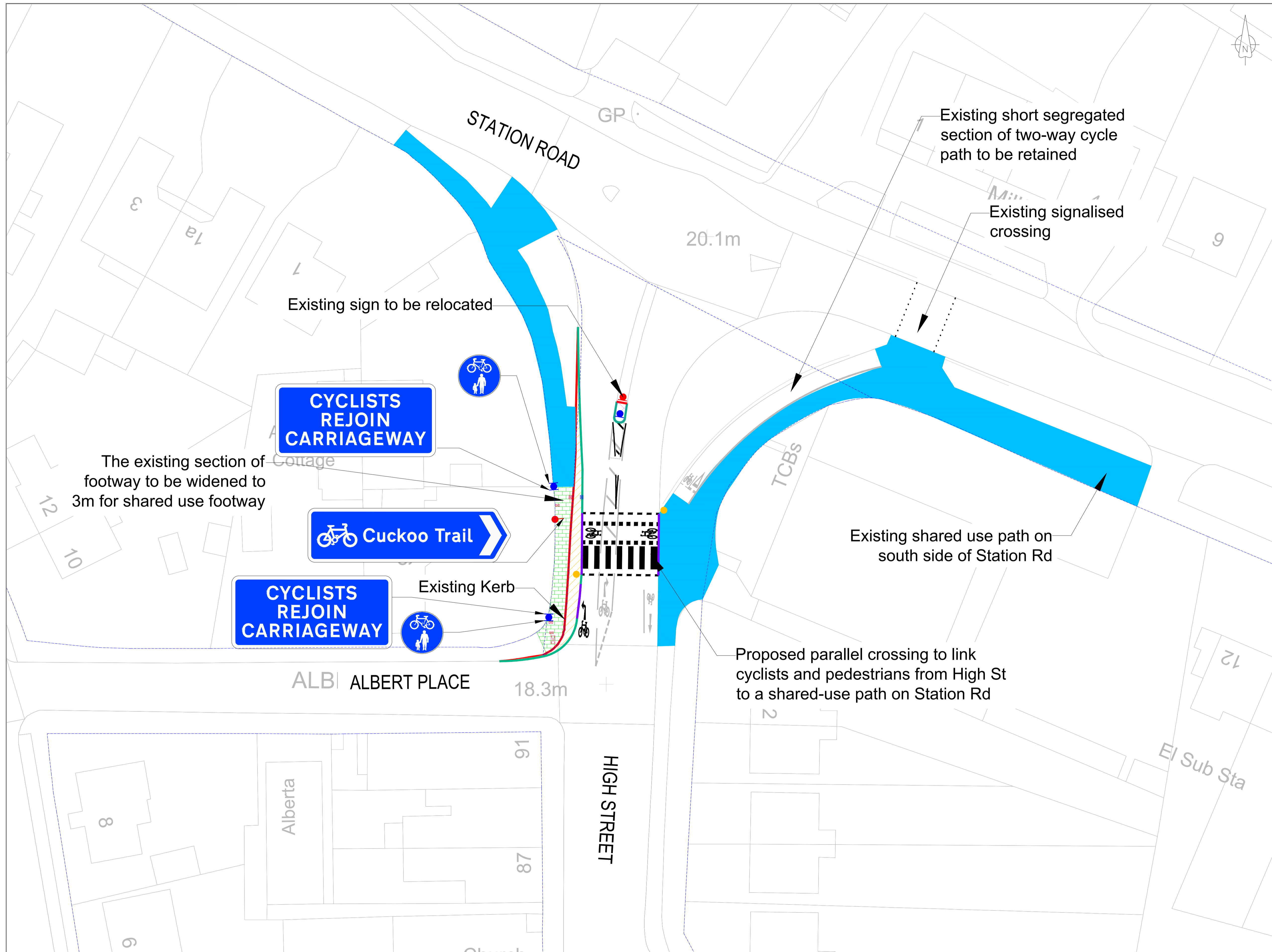


A partnership between:

EAST SUSSEX HIGHWAYS
 RINGMER DEPOT, THE BROYLE
 RINGMER, EAST SUSSEX, BN8 5NP
 Tel. 0345 60 80 193 www.eastsussexhighways.com

Project: **A22 Corridor Design Study
LCWIP Schemes**
 Drawing title: **LCWIP Scheme
E4 - Polegate High St - NCN21, A22 & Dittons Road
Overview Map**

Status		Revision	
Scale	DRAFT	Date	P0
Scale	1:5000 (@A1 Size)	Date	MARCH 2023
Drawn By	SB	Checked By	BEN STANDEN
Approved By	A.CHATTERJEE	Project No.	B23738PE
Project No.	B23738PE	Originator	ESH
Original Size	A1	Volume	Design All
Drawing number	B23738PE-E4-SK-100	Type	Role



NOTES:

1. All dimensions are in metres unless otherwise stated.
2. Layouts to be agreed with relevant Land Owners / Stakeholders.
3. © Crown Copyright and Database Rights 2020 Ordnance Survey licence no. 100019601
4. The proposals are designed on Ordnance Survey base maps.
5. The proposals are preliminary and detail design would need to be undertaken
6. The proposals are indicative and subject to alteration following completion of the topographical survey and receipt of utility details
7. Do not scale.
8. Wayfinding signing destinations are indicative, final route strategy to be confirmed at detailed design

KEY:

- Existing Kerbline (to be removed)
- Proposed Kerbline
- Existing Road Marking
- Proposed Road Marking
- Existing Dropped Kerb (impacted or to be removed)
- Proposed Dropped Kerb
- Proposed Post and Rail Fence
- Proposed Raised Table
- Existing Verge to be constructed as Footway / Cycleway
- Existing Carriageway to be constructed as Footway / Cycleway
- Existing Footway to be Resurfaced
- Existing Vegetation or Tree to be impacted or cleared
- ⊗ Existing Gully Covers to be relocated
- ⊗ Proposed Gully Cover locations
- ⊙ Existing Lighting Column to be removed
- ⊙ Indicative Proposed Lighting Column Location
- Existing Traffic Sign Posts to be relocated
- Proposed Traffic Sign Location
- Proposed Wayfinding Sign Location (Back to Back Sign Face)
- Proposed Belisha Beacon
- Existing Communication Cabinet to be relocated
- Proposed position of relocated Communication Cabinet
- Existing Handrail to be removed
- Proposed Handrail
- ⊗ Existing Utility Covers or Service Chambers to be relocated or retained
- ⊗ Proposed locations of relocated Utility Covers or Service Chambers
- Concept - Contraflow Cycleway
- Concept - Grade Separated Cycle Crossing
- Concept - Cycle Ramp
- - - Existing Highway Boundary

DRAFT

FOR DISCUSSION ONLY

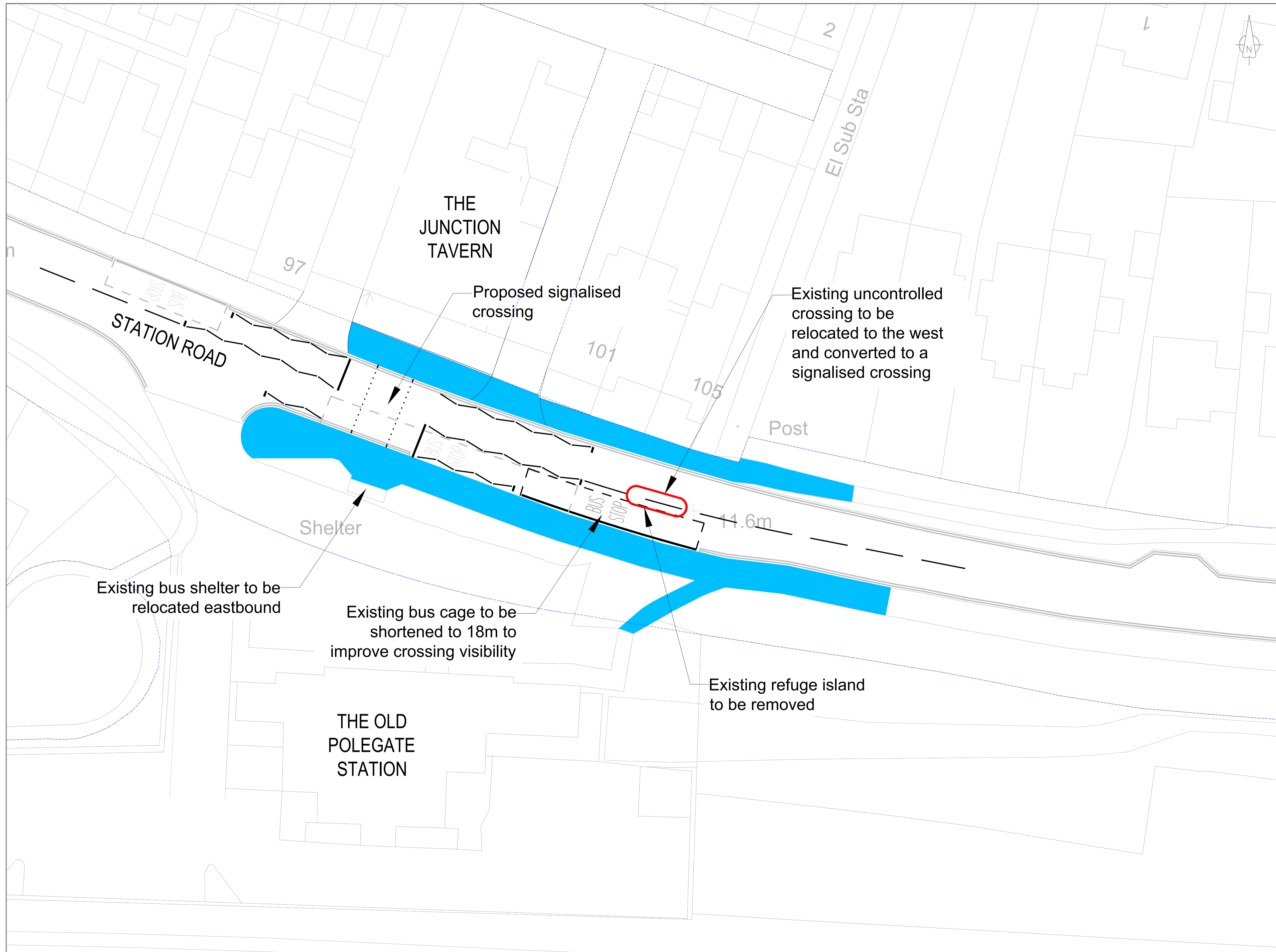
Rev	Status	Rev. Date	Purpose of revision	Drawn	Chk'd	Apprv'd

East Sussex Highways

A partnership between:

EAST SUSSEX HIGHWAYS
 RINGMER DEPOT, THE BROYLE
 RINGMER, EAST SUSSEX, BN8 5NP
 Tel. 0345 60 80 193 www.eastsussexhighways.com

Project: A22 Corridor Study - LCWIP Schemes	Status: DRAFT	Revision: P0
Drawing title: LCWIP Scheme	Scale: 1:200	Date: MARCH 2023
E4 - Polegate High St - NCN21,A22 & Dittons Road	Drawn By: SB	Checked By: BEN STANDEN
Albert Place / High St / Station Road	Approved By: A.CHATTERJEE	Project No.: B23738PE
Sheet 1 of 6	Originator: ESH	Original Size: A1
	Drawing number: B23738PE-E4-SK-101	



NOTES:

1. ALL DIMENSIONS ARE IN METRES UNLESS OTHERWISE STATED.
2. LAYOUTS TO BE AGREED WITH RELEVANT LAND OWNERS / STAKEHOLDERS
3. © CROWN COPYRIGHT AND DATABASE RIGHTS 2020 ORDNANCE SURVEY LICENCE NO. 100019601
4. THE PROPOSALS ARE DESIGNED ON ORDNANCE SURVEY BASE MAPS.
5. THE PROPOSALS ARE CONCEPTUAL AND DETAIL DESIGN WOULD NEED TO BE UNDERTAKEN
6. THE PROPOSALS ARE INDICATIVE AND SUBJECT TO ALTERATION FOLLOWING COMPLETION OF THE TOPOGRAPHICAL SURVEY AND RECEIPT OF UTILITY DETAILS
7. DO NOT SCALE.

KEY

- EXISTING FOOTWAY
- PROPOSED SHARED USE FOOTWAY
- EXISTING CYCLE PATH
- PROPOSED KERB LINE
- PROPOSED ROAD MARKING
- EXISTING HIGHWAY BOUNDARY

DRAFT

FOR DISCUSSION ONLY

Rev	Status	Rev. Date	Purpose of revision	Drawn	Chk'd	Apprv'd

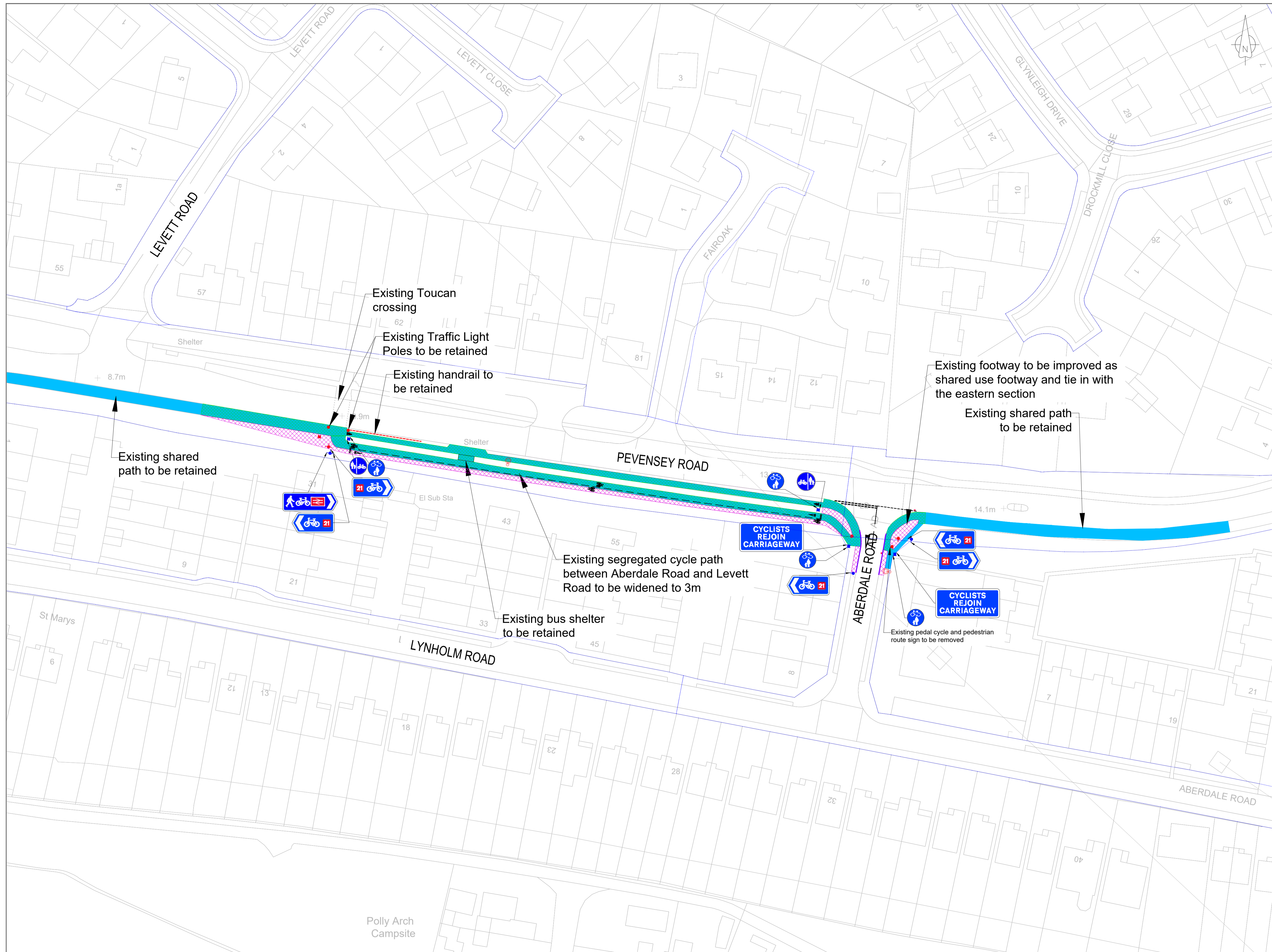
East Sussex Highways

A partnership between:

EAST SUSSEX HIGHWAYS
 RINGMER DEPOT, THE BROYLE
 RINGMER, EAST SUSSEX, BN8 5NP
 Tel. 0345 60 80 193 www.eastsussexhighways.com

Project: **A22 Corridor Design Study
 LCWIP Schemes**
 Drawing title: **LCWIP Scheme
 E4 - Polegate High St - NCN21,A22 & Dittons Road
 Station Road
 Sheet 2 of 6**

Status	DRAFT	Revision	P0
Scale	1:200	Date	MARCH 2023
Drawn By	SB		
Checked By	BEN STANDEN		
Approved By	A.CHATTERJEE		
Project No.	B23738PE	Originator	ESH
Drawing number	B23738PE-E4-SK-102	Original Size	A1



- NOTES:**
1. All dimensions are in metres unless otherwise stated.
 2. Layouts to be agreed with relevant Land Owners / Stakeholders.
 3. © Crown Copyright and Database Rights 2020 Ordnance Survey licence no. 100019601
 4. The proposals are designed on Ordnance Survey base maps.
 5. The proposals are preliminary and detail design would need to be undertaken
 6. The proposals are indicative and subject to alteration following completion of the topographical survey and receipt of utility details
 7. Do not scale.
 8. Wayfinding signing destinations are indicative, final route strategy to be confirmed at detailed design

- KEY:**
- Existing Kerbline (to be removed)
 - Proposed Kerbline
 - Existing Road Marking
 - Proposed Road Marking
 - Existing Dropped Kerb (impacted or to be removed)
 - Proposed Dropped Kerb
 - Proposed Post and Rail Fence
 - Proposed Raised Table
 - Existing Verge to be constructed as Footway / Cycleway
 - Existing Carriageway to be constructed as Footway / Cycleway
 - Existing Footway to be Resurfaced
 - Existing Vegetation or Tree to be impacted or cleared
 - Existing Gully Covers to be relocated
 - Proposed Gully Cover locations
 - Existing Lighting Column to be removed
 - Indicative Proposed Lighting Column Location
 - Existing Traffic Sign Posts to be relocated
 - Proposed Traffic Sign Location
 - Proposed Wayfinding Sign Location (Back to Back Sign Face)
 - Proposed Belisha Beacon
 - Existing Communication Cabinet to be relocated
 - Proposed position of relocated Communication Cabinet
 - Existing Handrail to be removed
 - Proposed Handrail
 - Existing Utility Covers or Service Chambers to be relocated or retained
 - Proposed locations of relocated Utility Covers or Service Chambers
 - Concept - Contraflow Cycleway
 - Concept - Grade Separated Cycle Crossing
 - Concept - Cycle Ramp
 - Existing Highway Boundary

DRAFT
FOR DISCUSSION ONLY

Rev	Status	Rev. Date	Purpose of revision	Drawn	Chk'd	Apprv'd

East Sussex Highways

A partnership between:

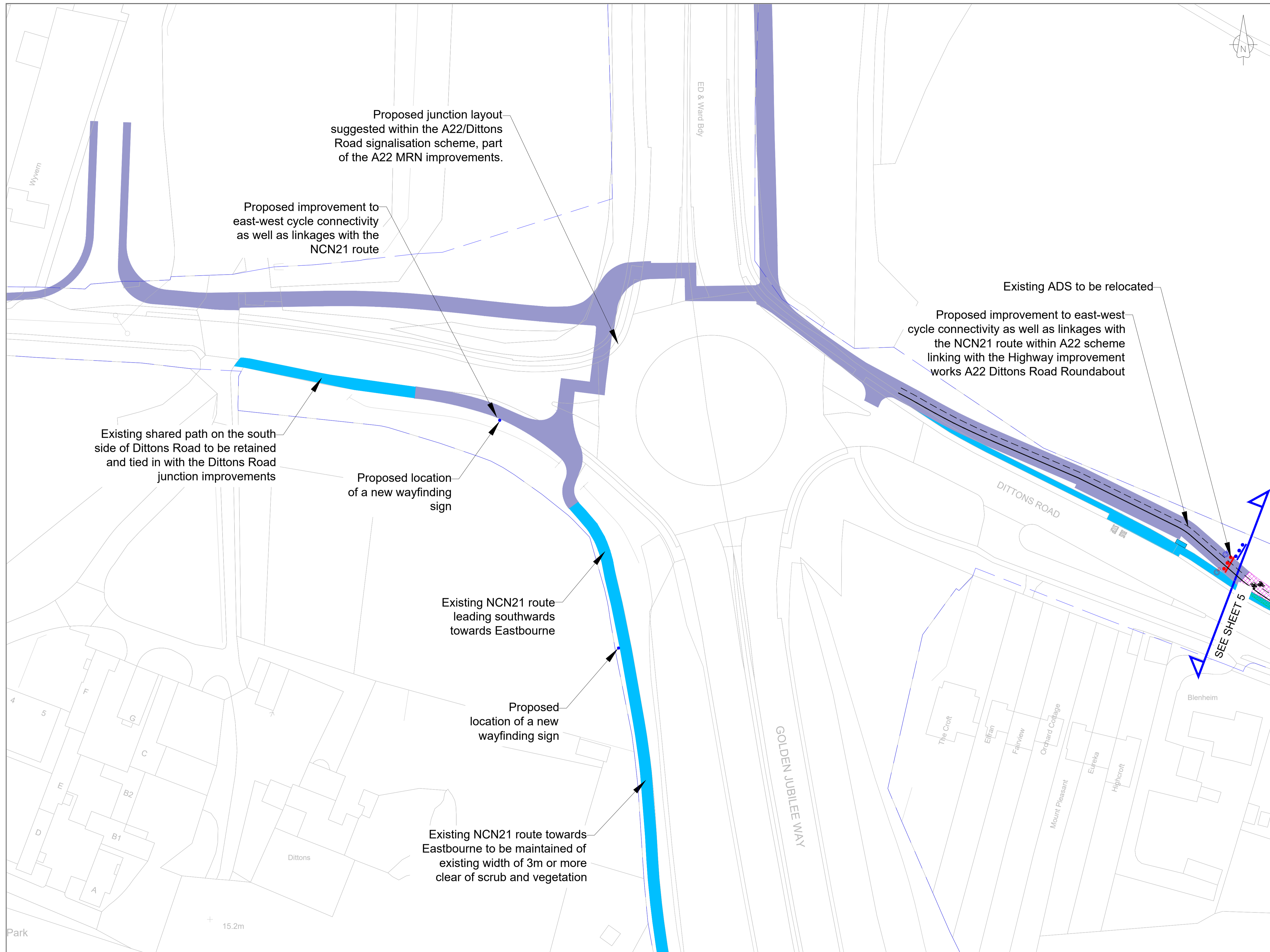
EAST SUSSEX HIGHWAYS
RINGMER DEPOT, THE BROYLE
RINGMER, EAST SUSSEX, BN8 5NP
Tel. 0345 60 80 193 www.eastsussexhighways.com

Project: **A22 Corridor Design Study
LCWIP Schemes**

Drawing title: **LCWIP Scheme
E4 - Polegate High St - NCN21,A22 & Dittons Road
Pevensey Road_Aberdale Road**

Sheet 3 of 6

Status	Revision
DRAFT	P0
Scale	1:500 (@A1 Size)
Drawn By	SB
Checked By	BEN STANDEN
Approved By	A.CHATTERJEE
Project No.	B23738PE
Originator	ESH
Original Size	A1
Drawing number	B23738PE-E4-SK-103



NOTES:

1. ALL DIMENSIONS ARE IN METRES UNLESS OTHERWISE STATED.
2. LAYOUTS TO BE AGREED WITH RELEVANT LAND OWNERS / STAKEHOLDERS
3. © CROWN COPYRIGHT AND DATABASE RIGHTS 2020 ORDNANCE SURVEY LICENCE NO. 100019601
4. THE PROPOSALS ARE DESIGNED ON ORDNANCE SURVEY BASE MAPS.
5. THE PROPOSALS ARE CONCEPTUAL AND DETAIL DESIGN WOULD NEED TO BE UNDERTAKEN
6. THE PROPOSALS ARE INDICATIVE AND SUBJECT TO ALTERATION FOLLOWING COMPLETION OF THE TOPOGRAPHICAL SURVEY AND RECEIPT OF UTILITY DETAILS
7. DO NOT SCALE.

KEY

- EXISTING FOOTWAY
- PROPOSED SHARED USE FOOTWAY
- EXISTING CYCLE PATH
- PROPOSED KERB LINE
- PROPOSED ROAD MARKING
- EXISTING HIGHWAY BOUNDARY
- PROPOSED CYCLE PATH AS A PART OF OTHER SCHEME

DRAFT

FOR DISCUSSION ONLY

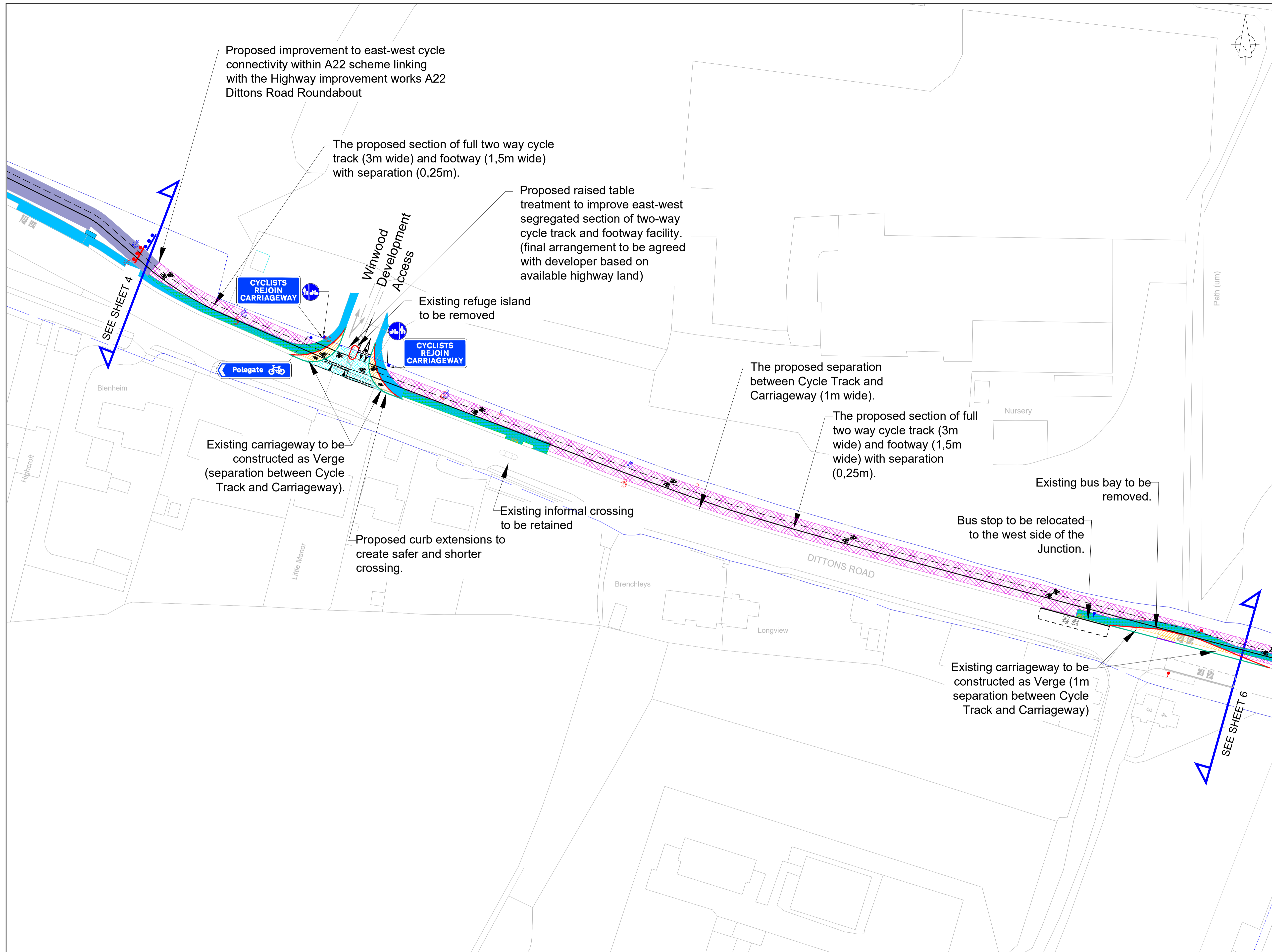
Rev	Status	Rev. Date	Purpose of revision	Drawn	Chk'd	Apprv'd


 A partnership between:

 EAST SUSSEX HIGHWAYS
 RINGMER DEPOT, THE BROYLE
 RINGMER, EAST SUSSEX, BN8 5NP
 Tel. 0345 60 80 193 www.eastsussexhighways.com

Project	A22 Corridor Design Study LCWIP Schemes		
Drawing title	LCWIP Scheme E4 - Polegate High St - NCN21, A22 & Dittons Road Dittons Road (west) and (east) and A22 Junction Sheet 4 of 6		

Status	DRAFT	Revision	P0
Scale	1:500 (@A1 Size)	Date	MARCH 2023
Drawn By	SB		
Checked By	BEN STANDEN		
Approved By	A.CHATTERJEE		
Project No.	B23738PE	Originator	ESH
Drawing number	B23738PE-E4-SK-104	Original Size	A1



- NOTES:**
1. All dimensions are in metres unless otherwise stated.
 2. Layouts to be agreed with relevant Land Owners / Stakeholders.
 3. © Crown Copyright and Database Rights 2020 Ordnance Survey licence no. 100019601
 4. The proposals are designed on Ordnance Survey base maps.
 5. The proposals are preliminary and detail design would need to be undertaken
 6. The proposals are indicative and subject to alteration following completion of the topographical survey and receipt of utility details
 7. Do not scale.
 8. Wayfinding signing destinations are indicative, final route strategy to be confirmed at detailed design

- KEY:**
- Existing Kerbline (to be removed)
 - Proposed Kerbline
 - Existing Road Marking
 - Proposed Road Marking
 - Existing Dropped Kerb (impacted or to be removed)
 - Proposed Dropped Kerb
 - Proposed Post and Rail Fence
 - Proposed Raised Table
 - Existing Verge to be constructed as Footway / Cycleway
 - Existing Carriageway to be constructed as Footway / Cycleway
 - Existing Footway to be Resurfaced
 - Existing Vegetation or Tree to be impacted or cleared
 - Existing Gully Covers to be relocated
 - Proposed Gully Cover locations
 - Existing Lighting Column to be removed
 - Indicative Proposed Lighting Column Location
 - Existing Traffic Sign Posts to be relocated
 - Proposed Traffic Sign Location
 - Proposed Wayfinding Sign Location (Back to Back Sign Face)
 - Proposed Belisha Beacon
 - Existing Communication Cabinet to be relocated
 - Proposed position of relocated Communication Cabinet
 - Existing Handrail to be removed
 - Proposed Handrail
 - Existing Utility Covers or Service Chambers to be relocated or retained
 - Proposed locations of relocated Utility Covers or Service Chambers
 - Concept - Contraflow Cycleway
 - Concept - Grade Separated Cycle Crossing
 - Concept - Cycle Ramp
 - Existing Highway Boundary

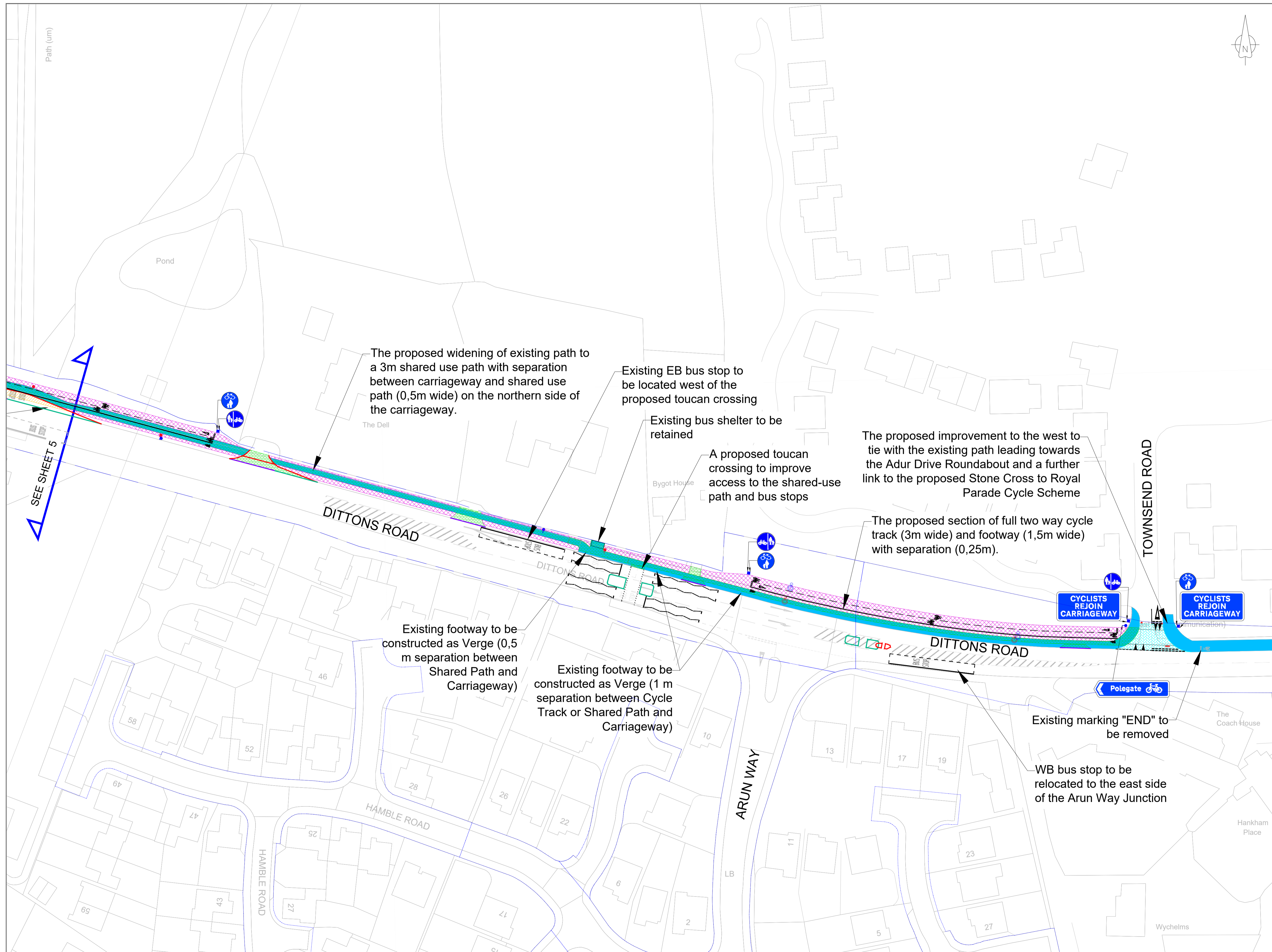
DRAFT
FOR DISCUSSION ONLY

Rev	Status	Rev. Date	Purpose of revision	Drawn	Chk'd	Apprv'd

East Sussex Highways
A partnership between:
COSTAIN CH2M
EAST SUSSEX HIGHWAYS
RINGMER DEPOT, THE BROYLE
RINGMER, EAST SUSSEX, BN8 5NP
Tel. 0345 60 80 193 www.eastsussexhighways.com

Project: A22 Corridor Design Study
LCWIP Schemes
Drawing title: LCWIP Scheme
E4 - Polegate High St - NCN21,A22 & Dittons Road
Dittons Road (east of A22)
Sheet 5 of 6

Scale	Status	Revision
1:500 (@A1 Size)	DRAFT	P0
		Date: MARCH 2023
Drawn By: SB	Checked By: BEN STANDEN	
Approved By: A.CHATTERJEE		
Project No.: B23738PE	Originator: ESH	Original Size: A1
Drawing number: B23738PE-E4-SK-105		



- NOTES:**
1. All dimensions are in metres unless otherwise stated.
 2. Layouts to be agreed with relevant Land Owners / Stakeholders.
 3. © Crown Copyright and Database Rights 2020 Ordnance Survey licence no. 100019601
 4. The proposals are designed on Ordnance Survey base maps.
 5. The proposals are preliminary and detail design would need to be undertaken
 6. The proposals are indicative and subject to alteration following completion of the topographical survey and receipt of utility details
 7. Do not scale.
 8. Wayfinding signing destinations are indicative, final route strategy to be confirmed at detailed design

- KEY:**
- Existing Kerblines (to be removed)
 - Proposed Kerblines
 - Existing Road Marking
 - Proposed Road Marking
 - Existing Dropped Kerb (impacted or to be removed)
 - Proposed Dropped Kerb
 - Proposed Post and Rail Fence
 - Proposed Raised Table
 - Existing Verge to be constructed as Footway / Cycleway
 - Existing Carriageway to be constructed as Footway / Cycleway
 - Existing Footway to be Resurfaced
 - Existing Vegetation or Tree to be impacted or cleared
 - Existing Gully Covers to be relocated
 - Proposed Gully Cover locations
 - Existing Lighting Column to be removed
 - Indicative Proposed Lighting Column Location
 - Existing Traffic Sign Posts to be relocated
 - Proposed Traffic Sign Location
 - Proposed Wayfinding Sign Location (Back to Back Sign Face)
 - Proposed Belisha Beacon
 - Existing Communication Cabinet to be relocated
 - Proposed position of relocated Communication Cabinet
 - Existing Handrail to be removed
 - Proposed Handrail
 - Existing Utility Covers or Service Chambers to be relocated or retained
 - Proposed locations of relocated Utility Covers or Service Chambers
 - Concept - Contraflow Cycleway
 - Concept - Grade Separated Cycle Crossing
 - Concept - Cycle Ramp
 - Existing Highway Boundary

SEE SHEET 5

Rev	Status	Rev. Date	Purpose of revision	Drawn	Chk'd	Apprv'd

East Sussex Highways

A partnership between:

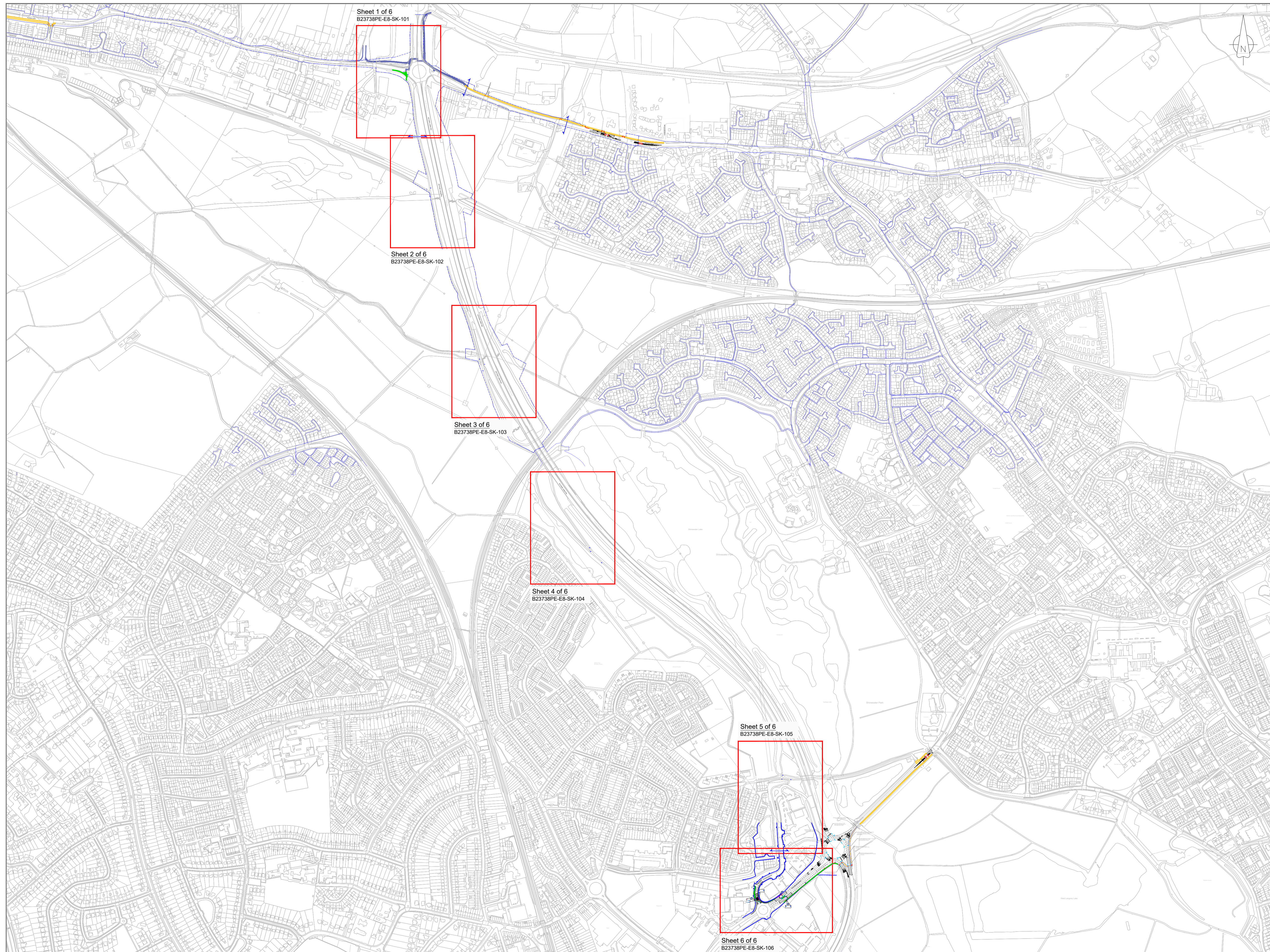
EAST SUSSEX HIGHWAYS
RINGMER DEPOT, THE BROYLE
RINGMER, EAST SUSSEX, BN8 5NP
Tel. 0345 60 80 193 www.eastsussexhighways.com

Project: A22 Corridor Design Study
LCWIP Schemes

Drawing title: LCWIP Scheme
E4 - Polegate High St - NCN21,A22 & Dittons Road
Dittons Road/Arun Way/Townsend Road

Sheet 6 of 6








Status	Revision
DRAFT	P0
Scale	1:500 (@A1 Size)
Drawn By	SB
Checked By	BEN STANDEN
Approved By	A.CHATTERJEE
Project No.	B23738PE
Originator	ESH
Original Size	A1
Drawing number	B23738PE-E4-SK-106



NOTES:

1. ALL DIMENSIONS ARE IN METRES UNLESS OTHERWISE STATED.
2. LAYOUTS TO BE AGREED WITH RELEVANT LAND OWNERS / STAKEHOLDERS
3. © CROWN COPYRIGHT AND DATABASE RIGHTS 2020 ORDNANCE SURVEY LICENCE NO. 100019601
4. THE PROPOSALS ARE DESIGNED ON ORDNANCE SURVEY BASE MAPS.
5. THE PROPOSALS ARE CONCEPTUAL AND DETAIL DESIGN WOULD NEED TO BE UNDERTAKEN
6. THE PROPOSALS ARE INDICATIVE AND SUBJECT TO ALTERATION FOLLOWING COMPLETION OF THE TOPOGRAPHICAL SURVEY AND RECEIPT OF UTILITY DETAILS
7. DO NOT SCALE.

KEY

-  EXISTING FOOTWAY
-  PROPOSED SHARED USE FOOTWAY
-  EXISTING CYCLE PATH
-  PROPOSED KERB LINE
-  PROPOSED ROAD MARKING
-  EXISTING HIGHWAY BOUNDARY
-  PROPOSED CYCLE PATH AS A PART OF OTHER SCHEME

DRAFT
FOR DISCUSSION ONLY

Rev	Status	Rev. Date	Purpose of revision	Drawn	Chk'd	App'd

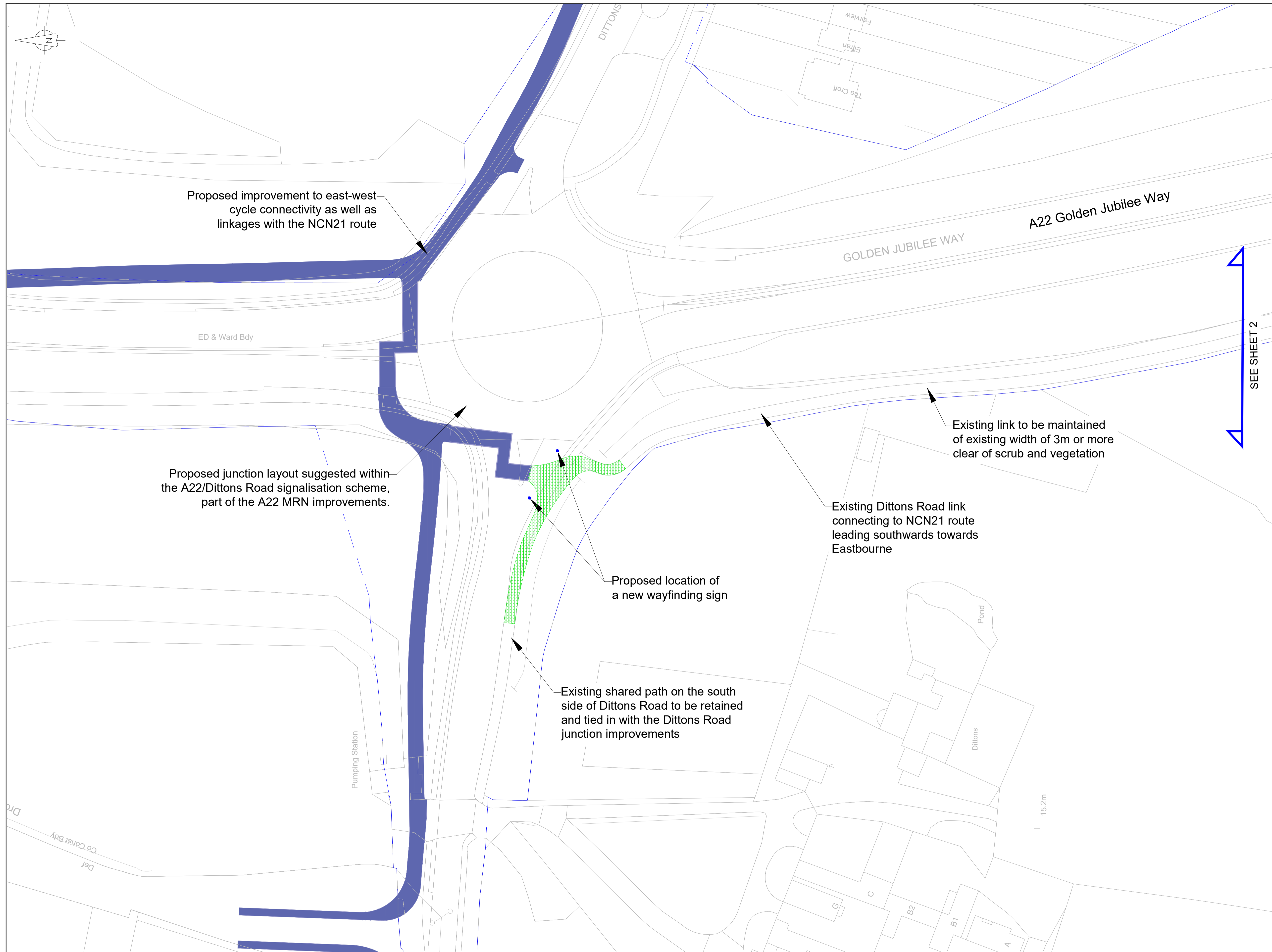


A partnership between:


EAST SUSSEX HIGHWAYS
 RINGMER DEPOT, THE BROYLE
 RINGMER, EAST SUSSEX, BN8 5NP
 Tel. 0345 60 80 193 www.eastsussexhighways.com

Project **A22 Corridor Design Study
LCWIP Schemes**
 Drawing title **LCWIP Scheme
E8 - Dittons Rd, NCN21 & Willingdon Drive
Overview Map**

Scale	Status	Revision
NTS	DRAFT	P0
Drawn By SB	Checked By BEN STANDEN	Date APRIL 2023
Approved By A.CHATTERJEE	Project No. B23738PE ESH	Original Size A1
Drawing number B23738PE-E8-SK-100	Volume Design Alt. Type Role Number	



- NOTES:**
1. ALL DIMENSIONS ARE IN METRES UNLESS OTHERWISE STATED.
 2. LAYOUTS TO BE AGREED WITH RELEVANT LAND OWNERS / STAKEHOLDERS
 3. © CROWN COPYRIGHT AND DATABASE RIGHTS 2020 ORDNANCE SURVEY LICENCE NO. 100019601
 4. THE PROPOSALS ARE DESIGNED ON ORDNANCE SURVEY BASE MAPS.
 5. THE PROPOSALS ARE CONCEPTUAL AND DETAIL DESIGN WOULD NEED TO BE UNDERTAKEN
 6. THE PROPOSALS ARE INDICATIVE AND SUBJECT TO ALTERATION FOLLOWING COMPLETION OF THE TOPOGRAPHICAL SURVEY AND RECEIPT OF UTILITY DETAILS
 7. DO NOT SCALE.

- KEY**
- EXISTING FOOTWAY
 - PROPOSED SHARED USE FOOTWAY
 - EXISTING CYCLE PATH
 - PROPOSED KERB LINE
 - PROPOSED ROAD MARKING
 - EXISTING HIGHWAY BOUNDARY
 - PROPOSED CYCLE PATH AS A PART OF OTHER SCHEME

DRAFT

FOR DISCUSSION ONLY

Rev	Status	Rev. Date	Purpose of revision	Drawn	Chk'd	Appr'd

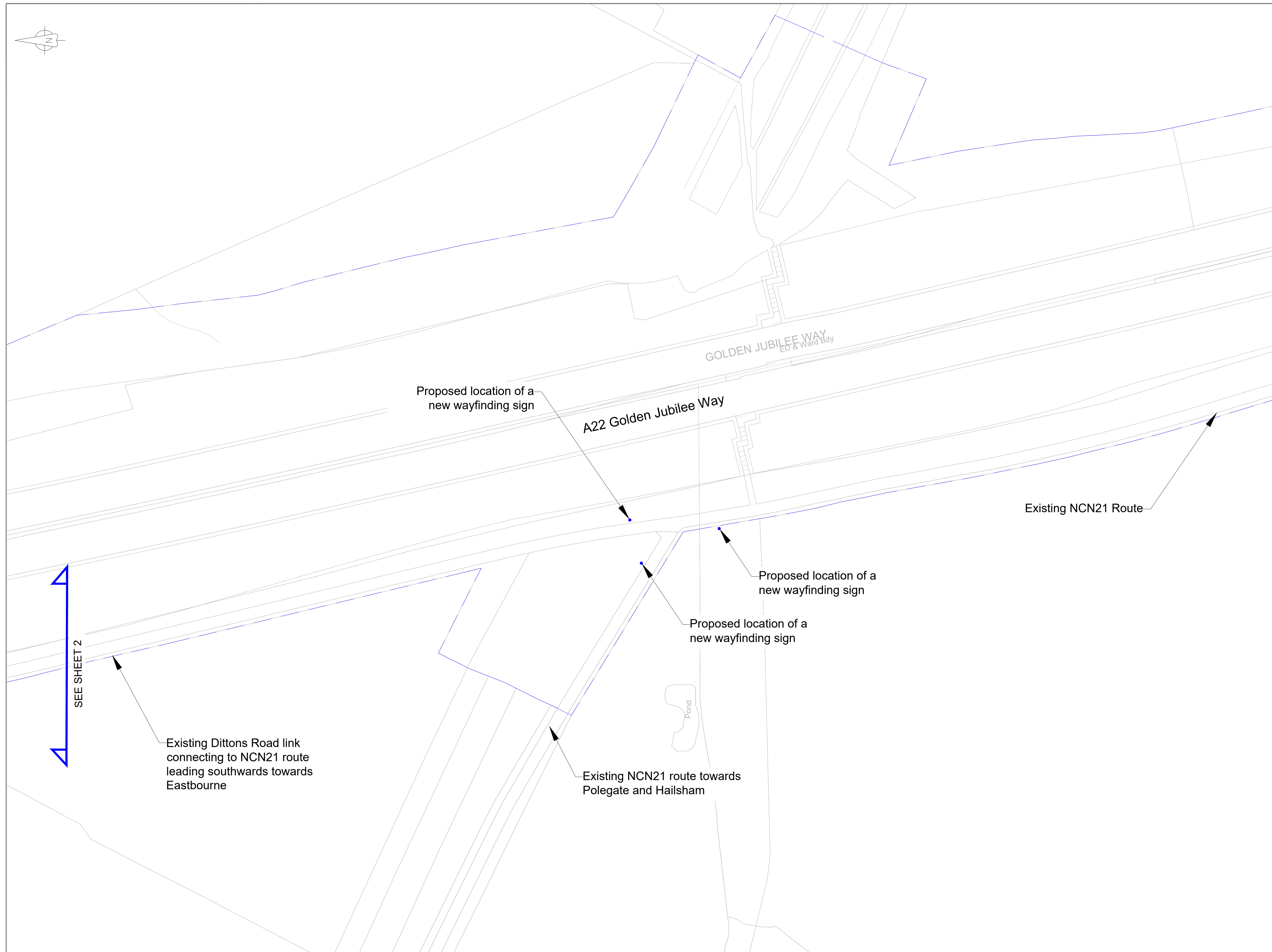
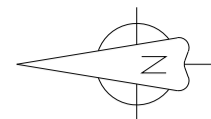

 A partnership between:

 EAST SUSSEX HIGHWAYS
 RINGMER DEPOT, THE BROYLE
 RINGMER, EAST SUSSEX, BN8 5NP
 Tel. 0345 60 80 193 www.eastsussexhighways.com

Project: A22 Corridor Study - LCWIP Schemes

Drawing title: LCWIP Scheme
E8 - Dittons Rd, NCN21 & Willingdon Drove
A22, Dittons Road and NCN21 Link
Sheet 1 of 6








Status	Revision
DRAFT	P0
Scale: 1:500 (A1 Size)	Date: APRIL 2023
Drawn By: SB	
Checked By: BEN STANDEN	
Approved By: A.CHATTERJEE	
Project No.: B23738PE	Originator: ESH
	Original Size: A1
Drawing number: B23738PE-E8-SK-101	



NOTES:

1. ALL DIMENSIONS ARE IN METRES UNLESS OTHERWISE STATED.
2. LAYOUTS TO BE AGREED WITH RELEVANT LAND OWNERS / STAKEHOLDERS
3. © CROWN COPYRIGHT AND DATABASE RIGHTS 2020 ORDNANCE SURVEY LICENCE NO. 100019601
4. THE PROPOSALS ARE DESIGNED ON ORDNANCE SURVEY BASE MAPS.
5. THE PROPOSALS ARE CONCEPTUAL AND DETAIL DESIGN WOULD NEED TO BE UNDERTAKEN
6. THE PROPOSALS ARE INDICATIVE AND SUBJECT TO ALTERATION FOLLOWING COMPLETION OF THE TOPOGRAPHICAL SURVEY AND RECEIPT OF UTILITY DETAILS
7. DO NOT SCALE.

KEY

-  EXISTING FOOTWAY
-  PROPOSED SHARED USE FOOTWAY
-  EXISTING CYCLE PATH
-  PROPOSED KERB LINE
-  PROPOSED ROAD MARKING
-  EXISTING HIGHWAY BOUNDARY
-  PROPOSED CYCLE PATH AS A PART OF OTHER SCHEME

DRAFT

FOR DISCUSSION ONLY

Rev	Status	Rev. Date	Purpose of revision	Drawn	Chk'd	Appr'd

East Sussex
Highways

A partnership between:

COSTAIN CH2M

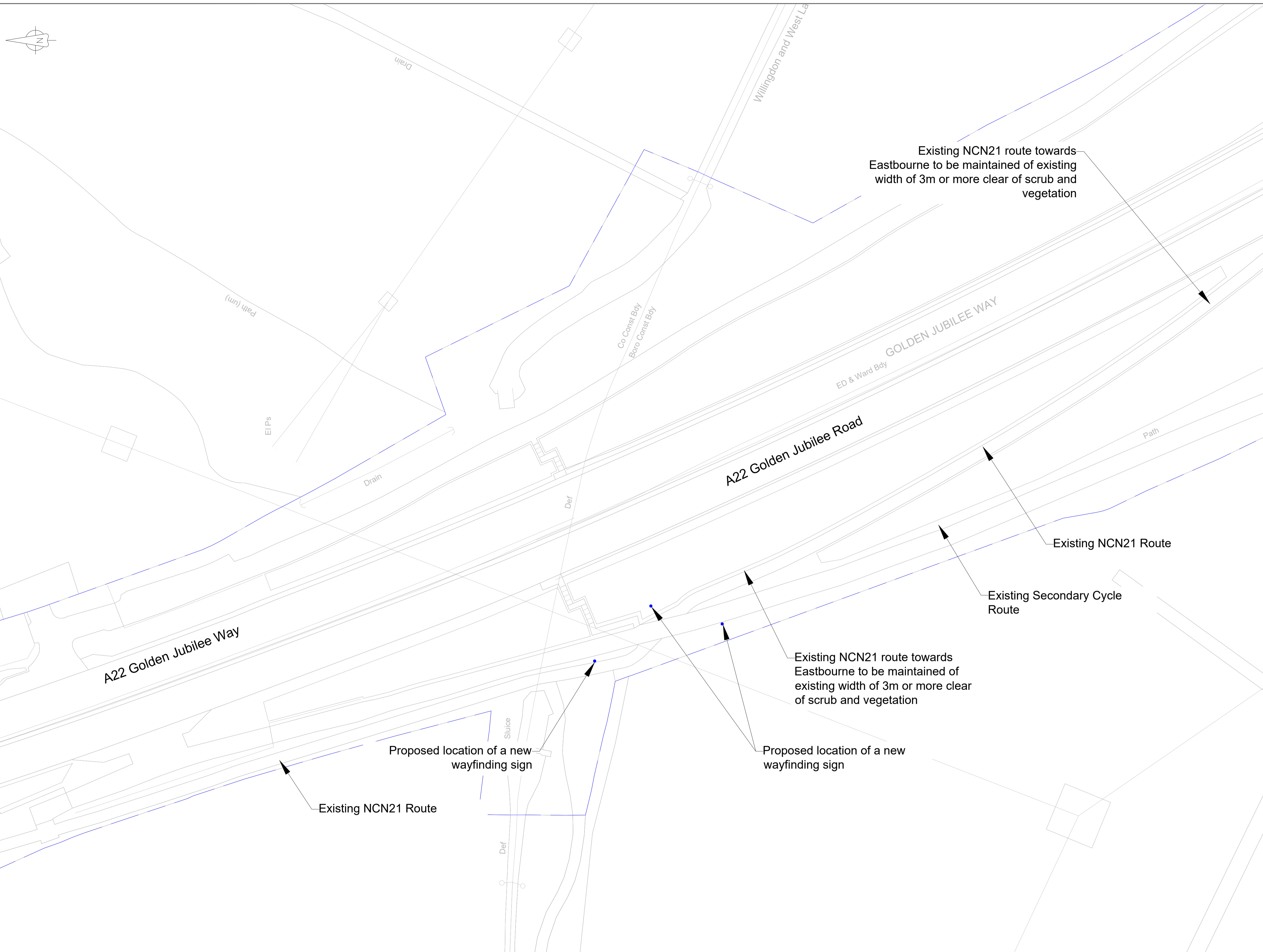
EUS

WSP

EAST SUSSEX HIGHWAYS
RINGMER DEPOT, THE BROYLE
RINGMER, EAST SUSSEX, BN8 5NP
Tel. 0345 60 80 193 www.eastsussexhighways.com

Project	A22 Corridor Study - LCWIP Schemes	
Drawing title	LCWIP Scheme E8 - Dittons Rd, NCN21 & Willingdon Drove NCN21 and Dittons Road Conenction Sheet 2 of 6	








Status	DRAFT	Revision	P0
Scale	1:500 (A1 Size)	Date	APRIL 2023
Drawn By	SB		
Checked By	BEN STANDEN		
Approved By	A.CHATTERJEE		
Project No.	B23738PE	Originator	ESH
Drawing number	B23738PE-E8-SK-102	Original Size	A1



NOTES:

1. ALL DIMENSIONS ARE IN METRES UNLESS OTHERWISE STATED.
2. LAYOUTS TO BE AGREED WITH RELEVANT LAND OWNERS / STAKEHOLDERS
3. © CROWN COPYRIGHT AND DATABASE RIGHTS 2020 ORDNAVANCE SURVEY LICENCE NO. 100019601
4. THE PROPOSALS ARE DESIGNED ON ORDNAVANCE SURVEY BASE MAPS.
5. THE PROPOSALS ARE CONCEPTUAL AND DETAIL DESIGN WOULD NEED TO BE UNDERTAKEN
6. THE PROPOSALS ARE INDICATIVE AND SUBJECT TO ALTERATION FOLLOWING COMPLETION OF THE TOPOGRAPHICAL SURVEY AND RECEIPT OF UTILITY DETAILS
7. DO NOT SCALE.

KEY

-  EXISTING FOOTWAY
-  PROPOSED SHARED USE FOOTWAY
-  EXISTING CYCLE PATH
-  PROPOSED KERB LINE
-  PROPOSED ROAD MARKING
-  EXISTING HIGHWAY BOUNDARY
-  PROPOSED CYCLE PATH AS A PART OF OTHER SCHEME

DRAFT

FOR DISCUSSION ONLY

Rev	Status	Rev. Date	Purpose of revision	Drawn	Chk'd	Apprv'd

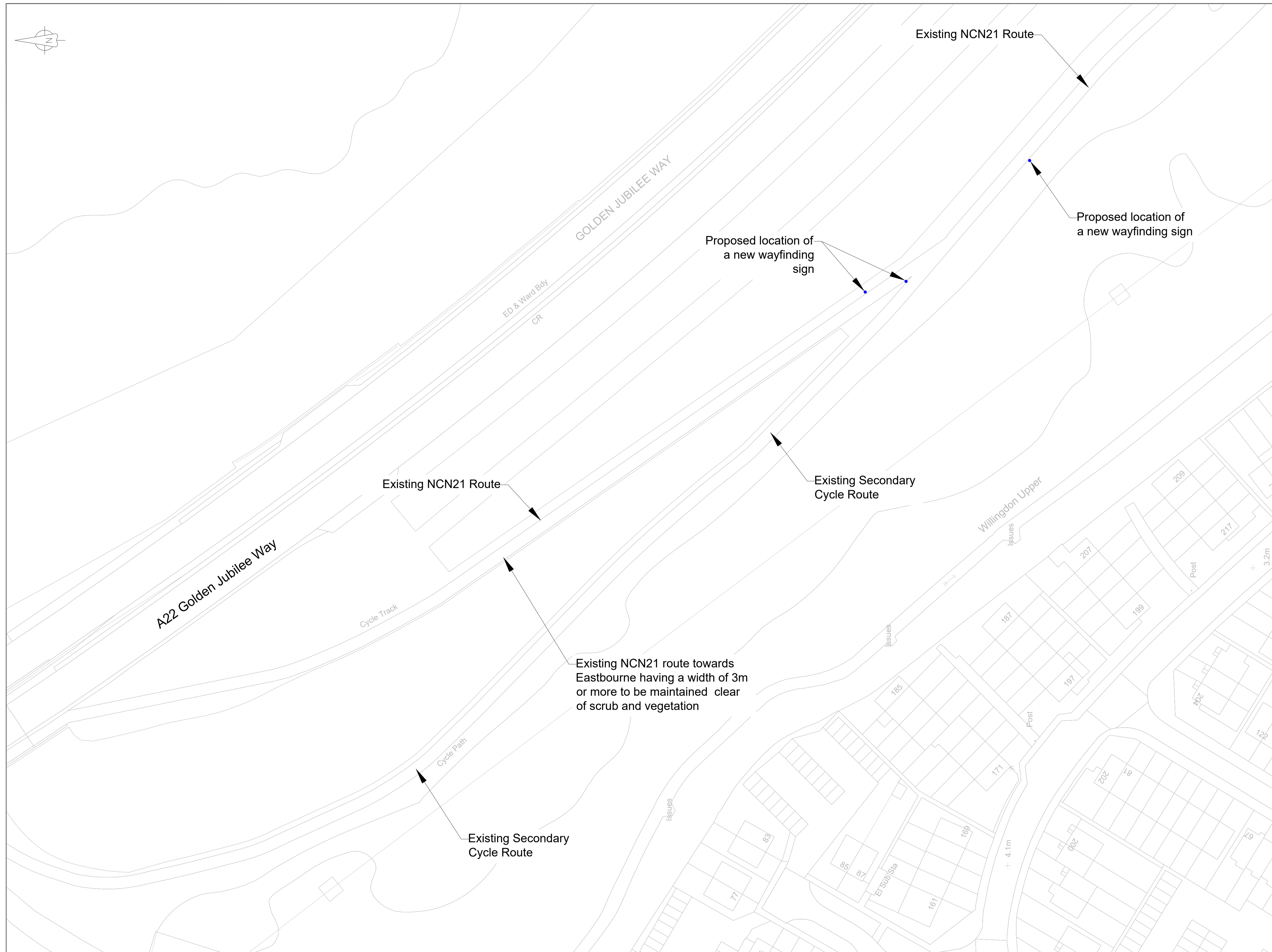
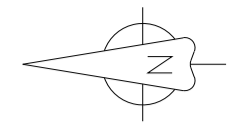

 A partnership between:

 EAST SUSSEX HIGHWAYS
 RINGMER DEPOT, THE BROYLE
 RINGMER, EAST SUSSEX, BN8 5NP
 Tel. 0345 60 80 193 www.eastsussexhighways.com

Project: A22 Corridor Study - LCWIP Schemes

Drawing title: LCWIP Scheme
 E8 - Dittons Rd, NCN21 & Willingdon Drove
 A22 and North of Railway Bridge
 Sheet 3 of 6








Status	DRAFT	Revision	P0
Scale	1:500 (A1 Size)	Date	APRIL 2023
Drawn By	SB		
Checked By	BEN STANDEN		
Approved By	A.CHATTERJEE		
Project No.	B23738PE	Originator	ESH
Drawing number	B23738PE-E8-SK-103	Original Size	A1



NOTES:

1. ALL DIMENSIONS ARE IN METRES UNLESS OTHERWISE STATED.
2. LAYOUTS TO BE AGREED WITH RELEVANT LAND OWNERS / STAKEHOLDERS
3. © CROWN COPYRIGHT AND DATABASE RIGHTS 2020 ORDNANCE SURVEY LICENCE NO. 100019601
4. THE PROPOSALS ARE DESIGNED ON ORDNANCE SURVEY BASE MAPS.
5. THE PROPOSALS ARE CONCEPTUAL AND DETAIL DESIGN WOULD NEED TO BE UNDERTAKEN
6. THE PROPOSALS ARE INDICATIVE AND SUBJECT TO ALTERATION FOLLOWING COMPLETION OF THE TOPOGRAPHICAL SURVEY AND RECEIPT OF UTILITY DETAILS
7. DO NOT SCALE.

KEY

-  EXISTING FOOTWAY
-  PROPOSED SHARED USE FOOTWAY
-  EXISTING CYCLE PATH
-  PROPOSED KERB LINE
-  PROPOSED ROAD MARKING
-  EXISTING HIGHWAY BOUNDARY
-  PROPOSED CYCLE PATH AS A PART OF OTHER SCHEME

DRAFT
FOR DISCUSSION ONLY

Rev	Status	Rev. Date	Purpose of revision	Drawn	Chk'd	Appr'd

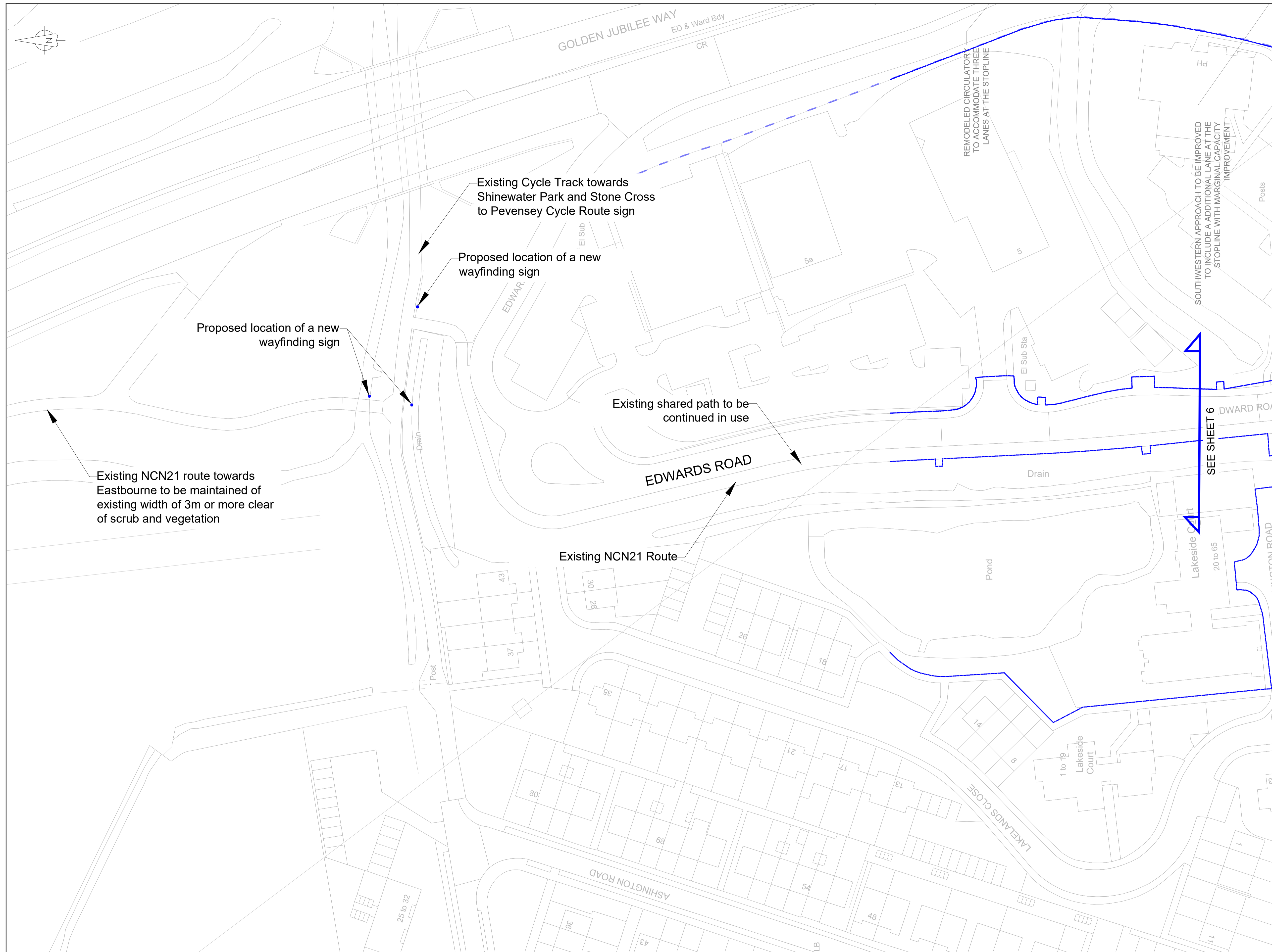


A partnership between:

 EAST SUSSEX HIGHWAYS
 RINGMER DEPOT, THE BROYLE
 RINGMER, EAST SUSSEX, BN8 5NP
 Tel. 0345 60 80 193 www.eastsussexhighways.com

Project: **A22 Corridor Study - LCWIP Schemes**
 Drawing title: **LCWIP Scheme
 E8 - Dittons Rd, NCN21 & Willingdon Drove
 A22 and South of Railway Bridge
 Sheet 4 of 6**








Status	DRAFT	Revision	P0
Scale	1:500 (A1 Size)	Date	APRIL 2023
Drawn By	SB		
Checked By	BEN STANDEN		
Approved By	A.CHATTERJEE		
Project No.	B23738PE	Originator	ESH
Drawing number	B23738PE-E8-SK-104	Original Size	A1



NOTES:

1. ALL DIMENSIONS ARE IN METRES UNLESS OTHERWISE STATED.
2. LAYOUTS TO BE AGREED WITH RELEVANT LAND OWNERS / STAKEHOLDERS
3. © CROWN COPYRIGHT AND DATABASE RIGHTS 2020 ORDNANCE SURVEY LICENCE NO. 100019601
4. THE PROPOSALS ARE DESIGNED ON ORDNANCE SURVEY BASE MAPS.
5. THE PROPOSALS ARE CONCEPTUAL AND DETAIL DESIGN WOULD NEED TO BE UNDERTAKEN
6. THE PROPOSALS ARE INDICATIVE AND SUBJECT TO ALTERATION FOLLOWING COMPLETION OF THE TOPOGRAPHICAL SURVEY AND RECEIPT OF UTILITY DETAILS
7. DO NOT SCALE.

KEY

-  EXISTING FOOTWAY
-  PROPOSED SHARED USE FOOTWAY
-  EXISTING CYCLE PATH
-  PROPOSED KERB LINE
-  PROPOSED ROAD MARKING
-  EXISTING HIGHWAY BOUNDARY
-  PROPOSED CYCLE PATH AS A PART OF OTHER SCHEME

DRAFT

FOR DISCUSSION ONLY

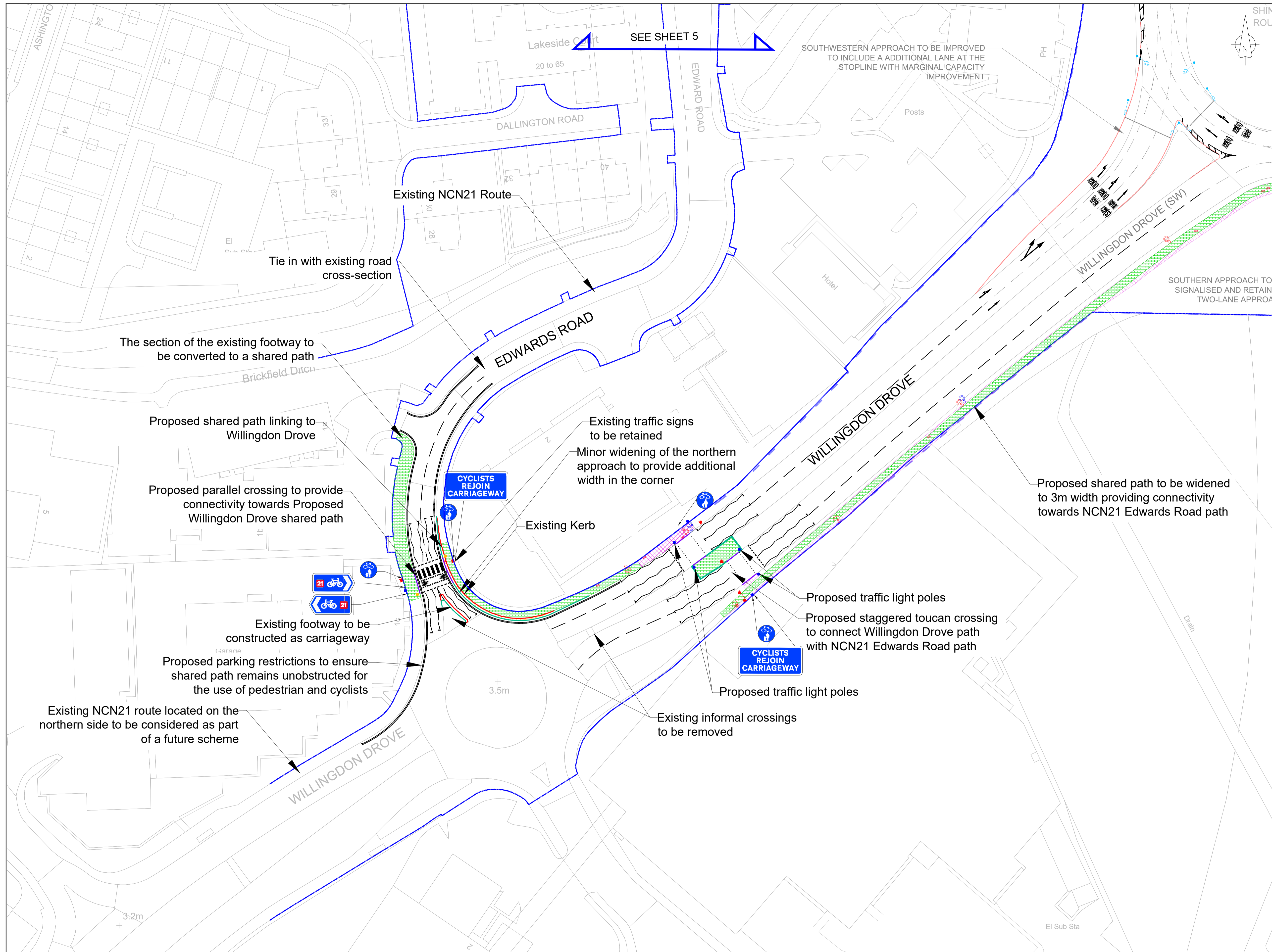
Rev	Status	Rev. Date	Purpose of revision	Drawn	Chk'd	Apprv'd


 A partnership between:

 EAST SUSSEX HIGHWAYS
 RINGMER DEPOT, THE BROYLE
 RINGMER, EAST SUSSEX, BN8 5NP
 Tel. 0345 60 80 193 www.eastsussexhighways.com

Project	A22 Corridor Study - LCWIP Schemes
Drawing title	LCWIP Scheme
	E8 - Dittons Rd, NCN21 & Willingdon Drive
	NCN21 Willingdon Drive Route and Edwards Road
	Sheet 5 of 6

Status	DRAFT	Revision	P0
Scale	1:500 (A1 Size)	Date	APRIL 2023
Drawn By	SB		
Checked By	BEN STANDEN		
Approved By	A.CHATTERJEE		
Project No.	B23738PE	Originator	ESH
Drawing number	B23738PE-E8-SK-105	Original Size	A1



- NOTES:**
- All dimensions are in metres unless otherwise stated.
 - Layouts to be agreed with relevant Land Owners / Stakeholders.
 - © Crown Copyright and Database Rights 2020 Ordnance Survey licence no. 100019601
 - The proposals are designed on Ordnance Survey base maps.
 - The proposals are preliminary and detail design would need to be undertaken
 - The proposals are indicative and subject to alteration following completion of the topographical survey and receipt of utility details
 - Do not scale.
 - Wayfinding signing destinations are indicative, final route strategy to be confirmed at detailed design

- KEY:**
- Existing Kerblines (to be removed)
 - Proposed Kerblines
 - Existing Road Marking
 - Proposed Road Marking
 - Existing Dropped Kerb (impacted or to be removed)
 - Proposed Dropped Kerb
 - Proposed Post and Rail Fence
 - Proposed Raised Table
 - Existing Verge to be constructed as Footway / Cycleway
 - Existing Carriageway to be constructed as Footway / Cycleway
 - Existing Footway to be Resurfaced
 - Existing Vegetation or Tree to be impacted or cleared
 - Existing Gully Covers to be relocated
 - Proposed Gully Cover locations
 - Existing Lighting Column to be removed
 - Indicative Proposed Lighting Column Location
 - Existing Traffic Sign Posts to be relocated
 - Proposed Traffic Sign Location
 - Proposed Wayfinding Sign Location (Back to Back Sign Face)
 - Proposed Belisha Beacon
 - Existing Communication Cabinet to be relocated
 - Proposed position of relocated Communication Cabinet
 - Existing Handrail to be removed
 - Proposed Handrail
 - Existing Utility Covers or Service Chambers to be relocated or retained
 - Proposed locations of relocated Utility Covers or Service Chambers
 - Concept - Contraflow Cycleway
 - Concept - Grade Separated Cycle Crossing
 - Concept - Cycle Ramp
 - Existing Highway Boundary

DRAFT

FOR DISCUSSION ONLY

Rev	Status	Rev. Date	Purpose of revision	Drawn	Chk'd	Apprv'd

East Sussex Highways

A partnership between:

EAST SUSSEX HIGHWAYS
RINGMER DEPOT, THE BROYLE
RINGMER, EAST SUSSEX, BN8 5NP
Tel. 0345 60 80 193 www.eastsussexhighways.com

Project: **A22 Corridor Design Study
LCWIP Schemes**

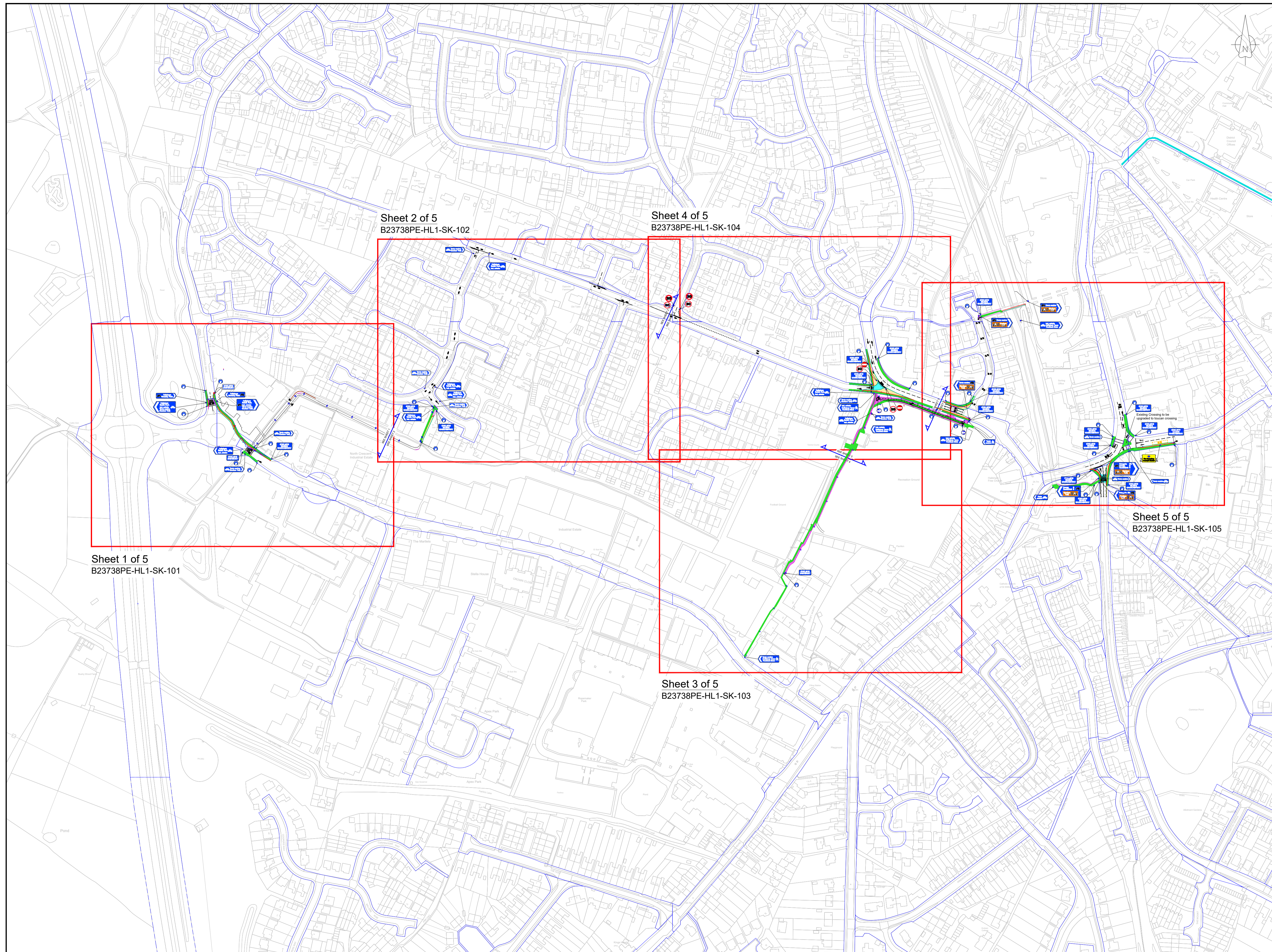
Drawing title: **LCWIP Scheme**

**E8 - Dittons Rd, NCN21 & Willingdon Drive
NCN21 Willingdon Drive and Edwards Road**

Sheet 6 of 6

Scale	Status	Revision
1:500 (A1 Size)	DRAFT	P0
Drawn By: SB	Checked By: BEN STANDEN	Date: APRIL 2023
Approved By: A.CHATTERJEE	Project No.: B23738PE	Originator: ESH
Project No.: B23738PE	Volume: B23738PE-E8-SK-106	Original Size: A1

Rev	Status	Rev. Date	Purpose of revision	Drawn	Chk'd	Apprv'd



NOTES:

1. All dimensions are in metres unless otherwise stated.
2. Layouts to be agreed with relevant Land Owners / Stakeholders.
3. © Crown Copyright and Database Rights 2020 Ordnance Survey licence no. 100019601
4. The proposals are designed on Ordnance Survey base maps.
5. The proposals are preliminary and detail design would need to be undertaken
6. The proposals are indicative and subject to alteration following completion of the topographical survey and receipt of utility details
7. Do not scale.
8. Wayfinding signing destinations are indicative, final route strategy to be confirmed at detailed design

KEY:

- Existing Kerblines (to be removed)
- Proposed Kerblines
- Existing Road Marking
- Proposed Road Marking
- Existing Dropped Kerb (impacted or to be removed)
- Proposed Dropped Kerb
- Proposed Post and Rail Fence
- Proposed Raised Table
- Existing Verges to be constructed as Footway / Cycleway
- Existing Carriageway to be constructed as Footway / Cycleway
- Existing Footway to be Resurfaced
- Existing Vegetation or Tree to be impacted or cleared
- ⊗ Existing Gully Covers to be relocated
- ⊗ Proposed Gully Cover locations
- ⊗ Existing Lighting Column to be removed
- ⊗ Indicative Proposed Lighting Column Location
- ⊗ Existing Traffic Sign Posts to be relocated
- ⊗ Proposed Traffic Sign Location
- ⊗ Proposed Wayfinding Sign Location (Back to Back Sign Face)
- Proposed Belisha Beacon
- ⊗ Existing Communication Cabinet to be relocated
- ⊗ Proposed position of relocated Communication Cabinet
- Existing Handrail to be removed
- Proposed Handrail
- ⊗ Existing Utility Covers or Service Chambers to be relocated
- ⊗ Proposed locations of relocated Utility Covers or Service Chambers
- Concept - Contraflow Cycleway
- Concept - Grade Separated Cycle Crossing
- Concept - Cycle Ramp
- Highway Boundary

DRAFT

FOR DISCUSSION ONLY

Rev	Status	Rev. Date	Purpose of revision	Drawn	Chk'd	Apprv'd



East Sussex Highways

A partnership between:



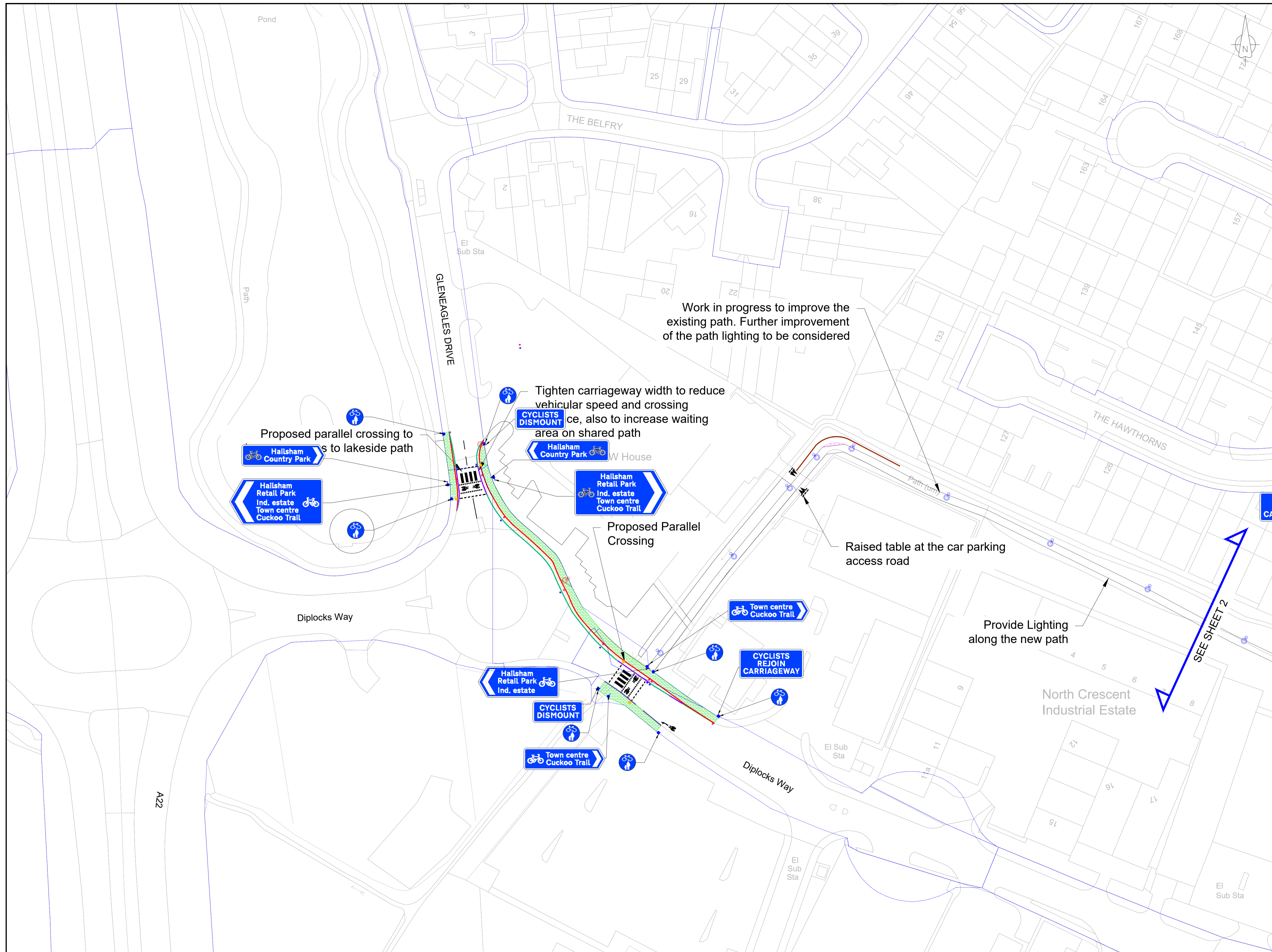
EAST SUSSEX HIGHWAYS
RINGMER DEPOT, THE BROYLE
RINGMER, EAST SUSSEX, BN8 5NP
Tel. 0345 60 80 193 www.eastsussexhighways.com

Project A22 Corridor Design Study
LCWIP Schemes

Drawing title
LCWIP Scheme - Preliminary Deisng
HL 1 - Core Walking Zone, Hailsham
Overview Map

Project	Status	Revision
A22 Corridor Design Study LCWIP Schemes	DRAFT	P0
Scale	NTS	Date MARCH 2022
Drawn By	DAN BYLES	
Checked By	ALICE CROFT	
Approved By	TIM CUTHBERT	
Project No.	B23738PK	Originator DJB
Drawing number	B23738PK-HL1-HGA-P-100	Original Size A1

Project	Status	Revision
A22 Corridor Design Study LCWIP Schemes	DRAFT	P0
Scale	NTS	Date MARCH 2022
Drawn By	DAN BYLES	
Checked By	ALICE CROFT	
Approved By	TIM CUTHBERT	
Project No.	B23738PK	Originator DJB
Drawing number	B23738PK-HL1-HGA-P-100	Original Size A1



- NOTES:**
1. All dimensions are in metres unless otherwise stated.
 2. Layouts to be agreed with relevant Land Owners / Stakeholders.
 3. © Crown Copyright and Database Rights 2020 Ordnance Survey licence no. 100019601
 4. The proposals are designed on Ordnance Survey base maps.
 5. The proposals are preliminary and detail design would need to be undertaken
 6. The proposals are indicative and subject to alteration following completion of the topographical survey and receipt of utility details
 7. Do not scale.
 8. Wayfinding signing destinations are indicative, final route strategy to be confirmed at detailed design

- KEY:**
- Existing Kerbline (to be removed)
 - Proposed Kerbline
 - Existing Road Marking
 - Proposed Road Marking
 - Existing Dropped Kerb (impacted or to be removed)
 - Proposed Dropped Kerb
 - Proposed Post and Rail Fence
 - Proposed Raised Table
 - Existing Verge to be constructed as Footway / Cycleway
 - Existing Carriageway to be constructed as Footway / Cycleway
 - Existing Footway to be Resurfaced
 - Existing Vegetation or Tree to be impacted or cleared
 - Existing Gully Covers to be relocated
 - Proposed Gully Cover locations
 - Existing Lighting Column to be removed
 - Indicative Proposed Lighting Column Location
 - Existing Traffic Sign Posts to be relocated
 - Proposed Traffic Sign Location
 - Proposed Wayfinding Sign Location (Back to Back Sign Face)
 - Proposed Belisha Beacon
 - Existing Communication Cabinet to be relocated
 - Proposed position of relocated Communication Cabinet
 - Existing Handrail to be removed
 - Proposed Handrail
 - Existing Utility Covers or Service Chambers to be relocated
 - Proposed locations of relocated Utility Covers or Service Chambers
 - Concept - Contraflow Cycleway
 - Concept - Grade Separated Cycle Crossing
 - Concept - Cycle Ramp
 - Highway Boundary

Rev	Status	Rev. Date	Purpose of revision	Drawn	Chk'd	Appr'd

East Sussex Highways

A partnership between:

EAST SUSSEX HIGHWAYS
RINGMER DEPOT, THE BROYLE
RINGMER, EAST SUSSEX, BN8 5NP
Tel. 0345 60 80 193 www.eastsussexhighways.com

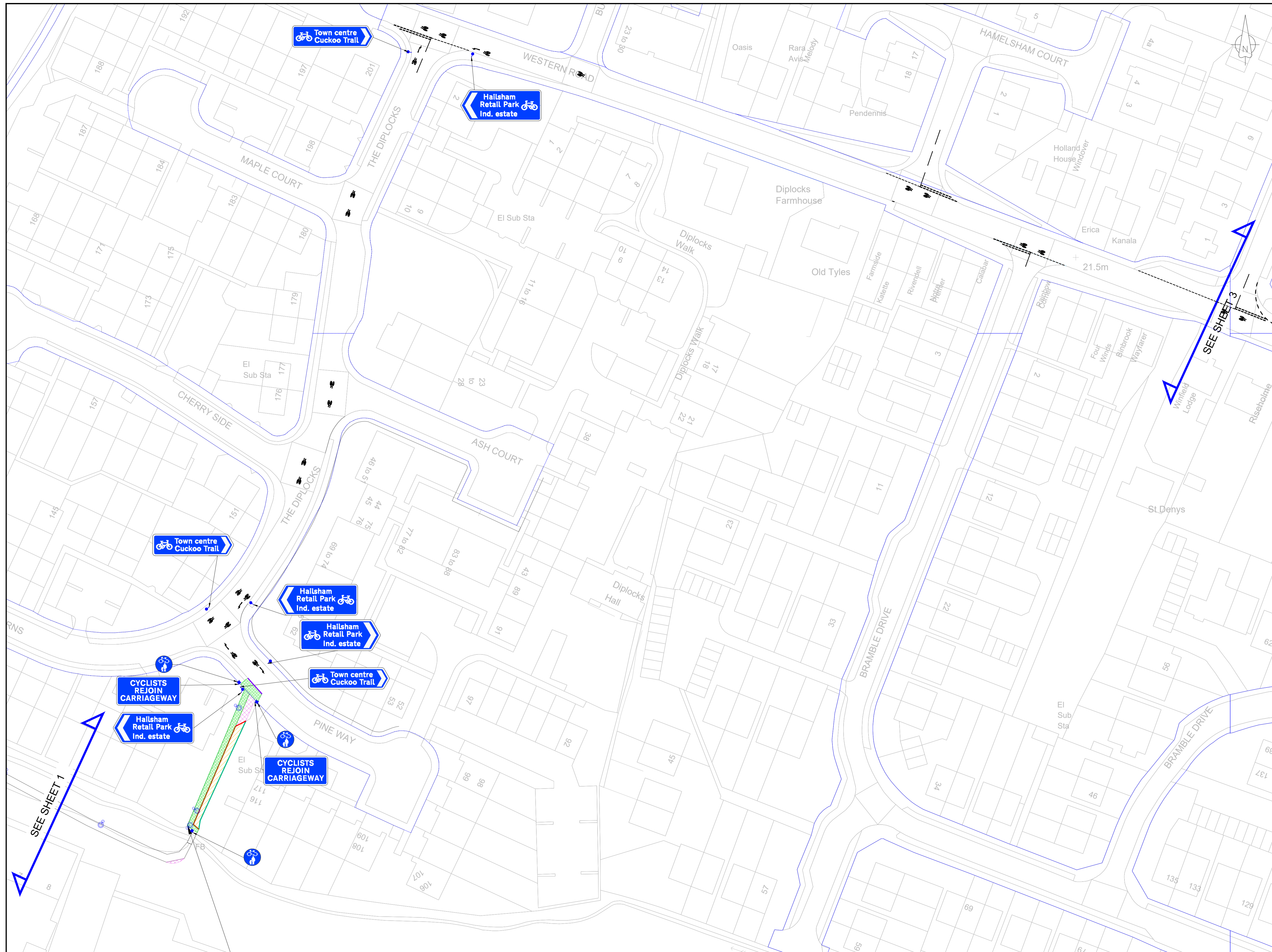
Project: **A22 Corridor Design Study
LCWIP Schemes**

Drawing title:
**LCWIP Scheme - Preliminary Design
HL 1 - Core Walking Zone, Hailsham
Lakeside Access, Link off Diplocks Way**

Sheet 1 of 5

Project	A22 Corridor Design Study LCWIP Schemes	
Drawing title	LCWIP Scheme - Preliminary Design HL 1 - Core Walking Zone, Hailsham Lakeside Access, Link off Diplocks Way	
Project No.	B23738PK	Original Size
Drawing number	B23738PK-HL1-HGA-P-101	

Status	DRAFT	Revision	P0
Scale	1:500 (A1 Size)	Date	MARCH 2022
Drawn By	DAN BYLES		
Checked By	ALICE CROFT		
Approved By	TIM CUTHBERT		
Project No.	B23738PK	Originator	DJB
Drawing number	B23738PK-HL1-HGA-P-101	Volume Design Alt. Type Role Number	A1



- NOTES:**
- All dimensions are in metres unless otherwise stated.
 - Layouts to be agreed with relevant Land Owners / Stakeholders.
 - © Crown Copyright and Database Rights 2020 Ordnance Survey licence no. 100019601
 - The proposals are designed on Ordnance Survey base maps.
 - The proposals are preliminary and detail design would need to be undertaken
 - The proposals are indicative and subject to alteration following completion of the topographical survey and receipt of utility details
 - Do not scale.
 - Wayfinding signing destinations are indicative, final route strategy to be confirmed at detailed design

- KEY:**
- Existing Kerbline (to be removed)
 - Proposed Kerbline
 - Existing Road Marking
 - Proposed Road Marking
 - Existing Dropped Kerb (impacted or to be removed)
 - Proposed Dropped Kerb
 - Proposed Post and Rail Fence
 - Proposed Raised Table
 - Existing Verge to be constructed as Footway / Cycleway
 - Existing Carriageway to be constructed as Footway / Cycleway
 - Existing Footway to be Resurfaced
 - Existing Vegetation or Tree to be impacted or cleared
 - Existing Gully Covers to be relocated
 - Proposed Gully Cover locations
 - Existing Lighting Column to be removed
 - Indicative Proposed Lighting Column Location
 - Existing Traffic Sign Posts to be relocated
 - Proposed Traffic Sign Location
 - Proposed Wayfinding Sign Location (Back to Back Sign Face)
 - Proposed Belisha Beacon
 - Existing Communication Cabinet to be relocated
 - Proposed position of relocated Communication Cabinet
 - Existing Handrail to be removed
 - Proposed Handrail
 - Existing Utility Covers or Service Chambers to be relocated
 - Proposed locations of relocated Utility Covers or Service Chambers
 - Concept - Contraflow Cycleway
 - Concept - Grade Separated Cycle Crossing
 - Concept - Cycle Ramp
 - Highway Boundary

Rev	Status	Rev. Date	Purpose of revision	Drawn	Chk'd	Appr'd

A partnership between:

EAST SUSSEX HIGHWAYS
 RINGMER DEPOT, THE BROYLE
 RINGMER, EAST SUSSEX, BN8 5NP
 Tel. 0345 60 80 193 www.eastsussexhighways.com

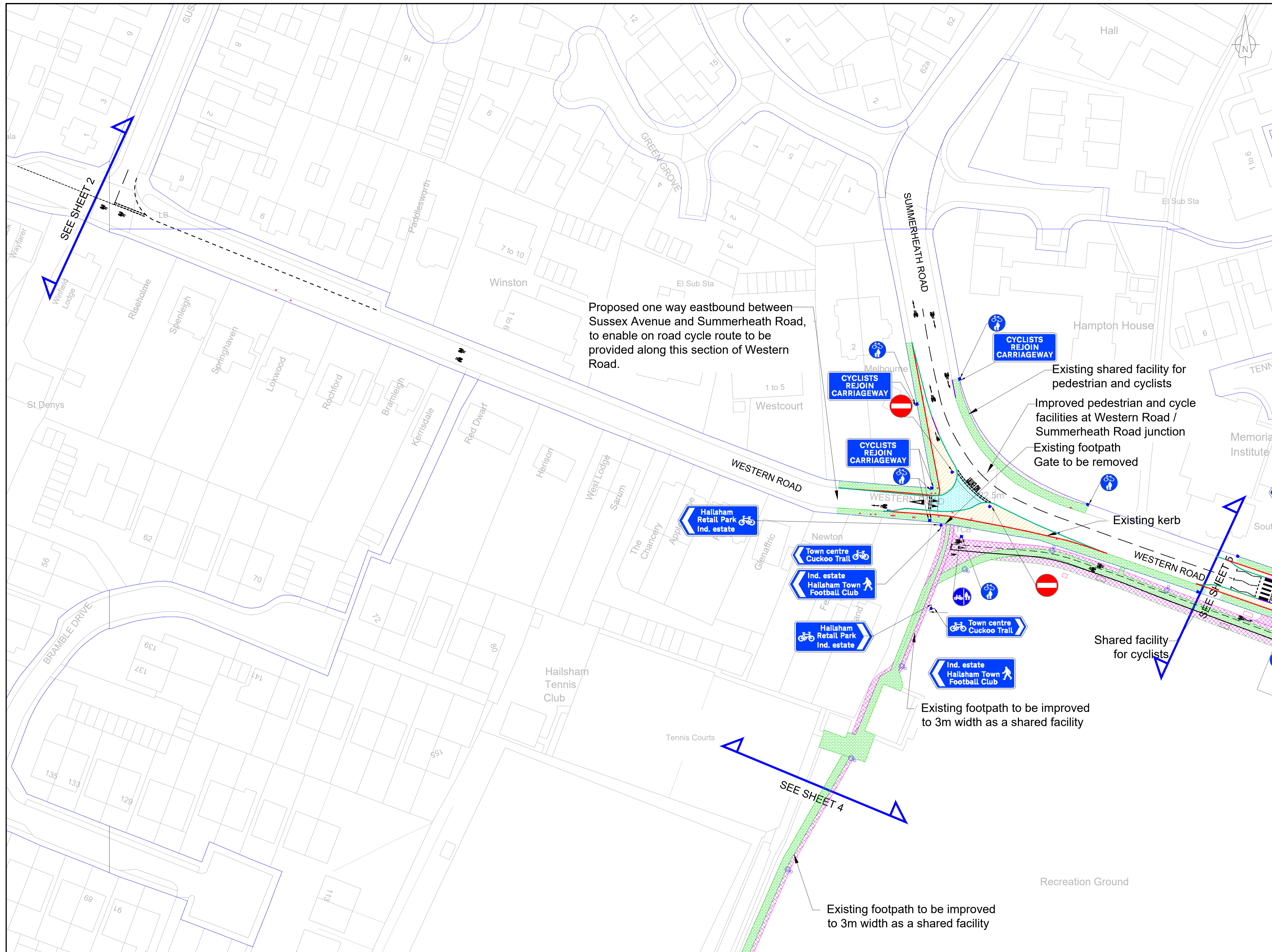
Project **A22 Corridor Design Study
LCWIP Schemes**

Drawing title
**LCWIP Scheme - Preliminary Design
HL 1 - Core Walking Zone, Hailsham
New Link off Diplocks Way**

Sheet 2 of 5

Project		A22 Corridor Design Study LCWIP Schemes	
Drawing title		LCWIP Scheme - Preliminary Design HL 1 - Core Walking Zone, Hailsham New Link off Diplocks Way	
Project No.		B23738PK	
Originator		DJB	
Volume		Design Alt. Type Role Number	
Drawing number		B23738PK-HL1-HGA-P-102	

Status	DRAFT	Revision	P1
Scale	1:500 (A1 Size)	Date	NOVEMBER 2024
Drawn By	DAN BYLES		
Checked By	ALICE CROFT		
Approved By	TIM CUTHBERTY		
Original Size	A1		



- NOTES:**
- All dimensions are in metres unless otherwise stated.
 - Layouts to be agreed with relevant Land Owners / Stakeholders.
 - © Crown Copyright and Database Rights 2020 Ordnance Survey licence no. 100019601
 - The proposals are designed on Ordnance Survey base maps.
 - The proposals are preliminary and detail design would need to be undertaken
 - The proposals are indicative and subject to alteration following completion of the topographical survey and receipt of utility details
 - Do not scale.
 - Wayfinding signing destinations are indicative, final route strategy to be confirmed at detailed design

- KEY:**
- Existing Kerbline (to be removed)
 - Proposed Kerbline
 - Existing Road Marking
 - Proposed Road Marking
 - Existing Dropped Kerb (impacted or to be removed)
 - Proposed Dropped Kerb
 - Proposed Post and Rail Fence
 - Proposed Raised Table
 - Existing Verges to be constructed as Footway / Cycleway
 - Existing Footway to be Resurfaced
 - Existing Vegetation or Tree to be impacted or cleared
 - Existing Gully Covers to be relocated
 - Proposed Gully Cover locations
 - Existing Lighting Column to be removed
 - Indicative Proposed Lighting Column Location
 - Existing Traffic Sign Posts to be relocated
 - Proposed Traffic Sign Location
 - Proposed Wayfinding Sign Location (Back to Back Sign Face)
 - Proposed Belisha Beacon
 - Existing Communication Cabinet to be relocated
 - Proposed position of relocated Communication Cabinet
 - Existing Handrail to be removed
 - Proposed Handrail
 - Existing Utility Covers or Service Chambers to be relocated
 - Proposed locations of relocated Utility Covers or Service Chambers
 - Concept - Contraflow Cycleway
 - Concept - Grade Separated Cycle Crossing
 - Concept - Cycle Ramp
 - Highway Boundary

Rev	Status	Rev. Date	Purpose of revision	Drawn	Chk'd	Appr'd

East Sussex Highways

A partnership between:

EAST SUSSEX HIGHWAYS
RINGMER DEPOT, THE BROYLE
RINGMER, EAST SUSSEX, BN8 5NP
Tel. 0345 60 80 193 www.eastsussexhighways.com

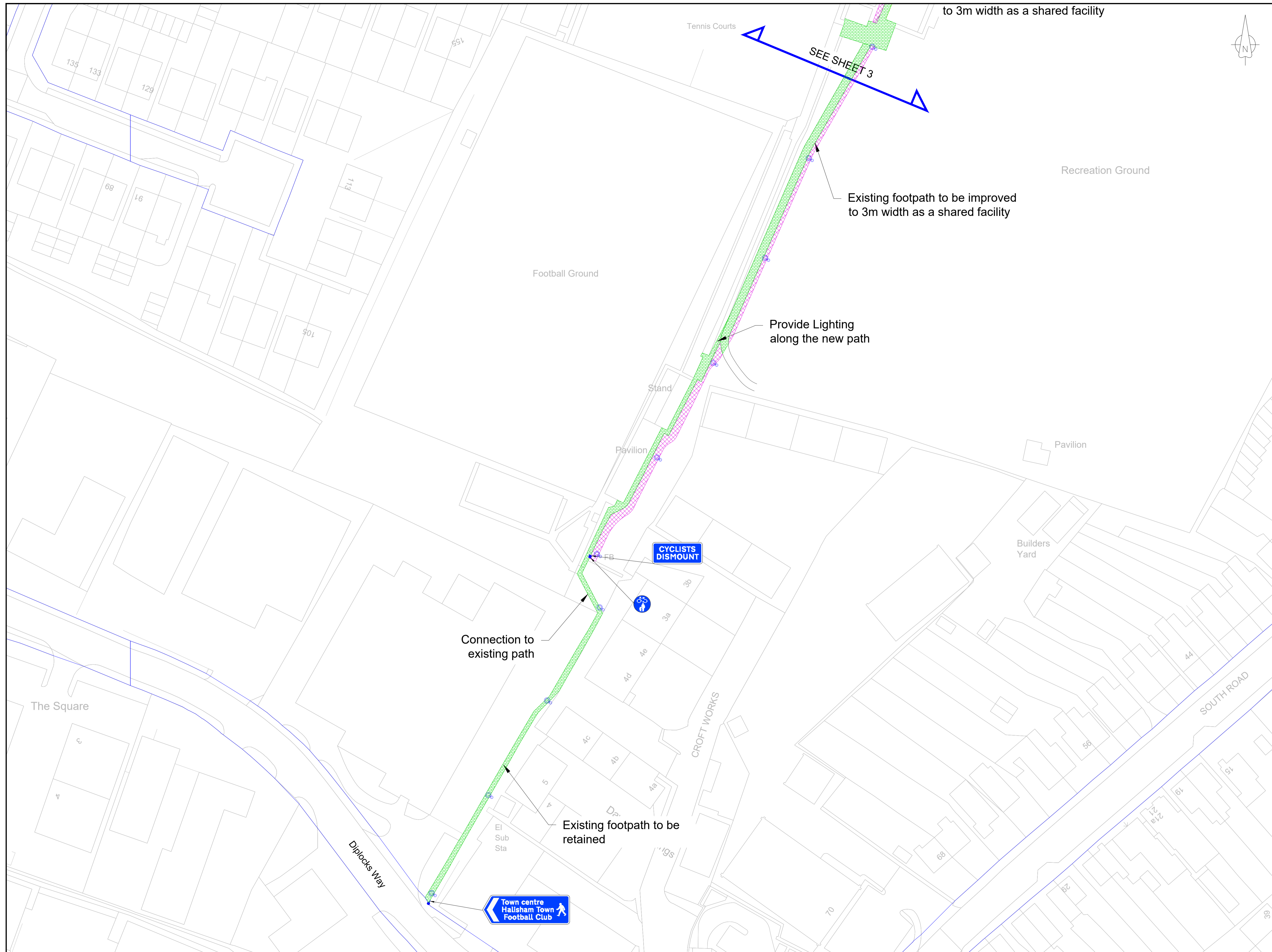
Project: A22 Corridor Design Study
LCWIP Schemes

Drawing title:
LCWIP Scheme - Preliminary Design
HL 1 - Core Walking Zone, Hailsham
Off Street Link to Western Road and Station Road

Sheet 3 of 5

Project	A22 Corridor Design Study LCWIP Schemes	
Drawing title	LCWIP Scheme - Preliminary Design HL 1 - Core Walking Zone, Hailsham Off Street Link to Western Road and Station Road	
Project No.	B23738PK	Original Size
Volume	Design Alt.	Type Role Number

Status	DRAFT	Revision	P1
Scale	1:500 (A1 Size)	Date	NOVEMBER 2024
Drawn By	DAN BYLES		
Checked By	ALICE CROFT		
Approved By	TIM CUTHBERT		
Project No.	B23738PK	Originator	DJB
Drawing number	B23738PK-HL1-HGA-P-103	Original Size	A1



- NOTES:**
- All dimensions are in metres unless otherwise stated.
 - Layouts to be agreed with relevant Land Owners / Stakeholders.
 - © Crown Copyright and Database Rights 2020 Ordnance Survey licence no. 100019601
 - The proposals are designed on Ordnance Survey base maps.
 - The proposals are preliminary and detail design would need to be undertaken
 - The proposals are indicative and subject to alteration following completion of the topographical survey and receipt of utility details
 - Do not scale.
 - Wayfinding signing destinations are indicative, final route strategy to be confirmed at detailed design

- KEY:**
- Existing Kerbline (to be removed)
 - Proposed Kerbline
 - Existing Road Marking
 - Proposed Road Marking
 - Existing Dropped Kerb (impacted or to be removed)
 - Proposed Dropped Kerb
 - Proposed Post and Rail Fence
 - Proposed Raised Table
 - Existing Verge to be constructed as Footway / Cycleway
 - Existing Footway to be Resurfaced
 - Existing Vegetation or Tree to be impacted or cleared
 - Existing Gully Covers to be relocated
 - Proposed Gully Cover locations
 - Existing Lighting Column to be removed
 - Indicative Proposed Lighting Column Location
 - Existing Traffic Sign Posts to be relocated
 - Proposed Traffic Sign Location
 - Proposed Wayfinding Sign Location (Back to Back Sign Face)
 - Proposed Belisha Beacon
 - Existing Communication Cabinet to be relocated
 - Proposed position of relocated Communication Cabinet
 - Existing Handrail to be removed
 - Proposed Handrail
 - Existing Utility Covers or Service Chambers to be relocated
 - Proposed locations of relocated Utility Covers or Service Chambers
 - Concept - Contraflow Cycleway
 - Concept - Grade Separated Cycle Crossing
 - Concept - Cycle Ramp
 - Highway Boundary

Rev	Status	Rev. Date	Purpose of revision	Drawn	Chk'd	Appr'd

A partnership between:

EAST SUSSEX HIGHWAYS
RINGMER DEPOT, THE BROYLE
RINGMER, EAST SUSSEX, BN8 5NP
Tel. 0345 60 80 193 www.eastsussexhighways.com

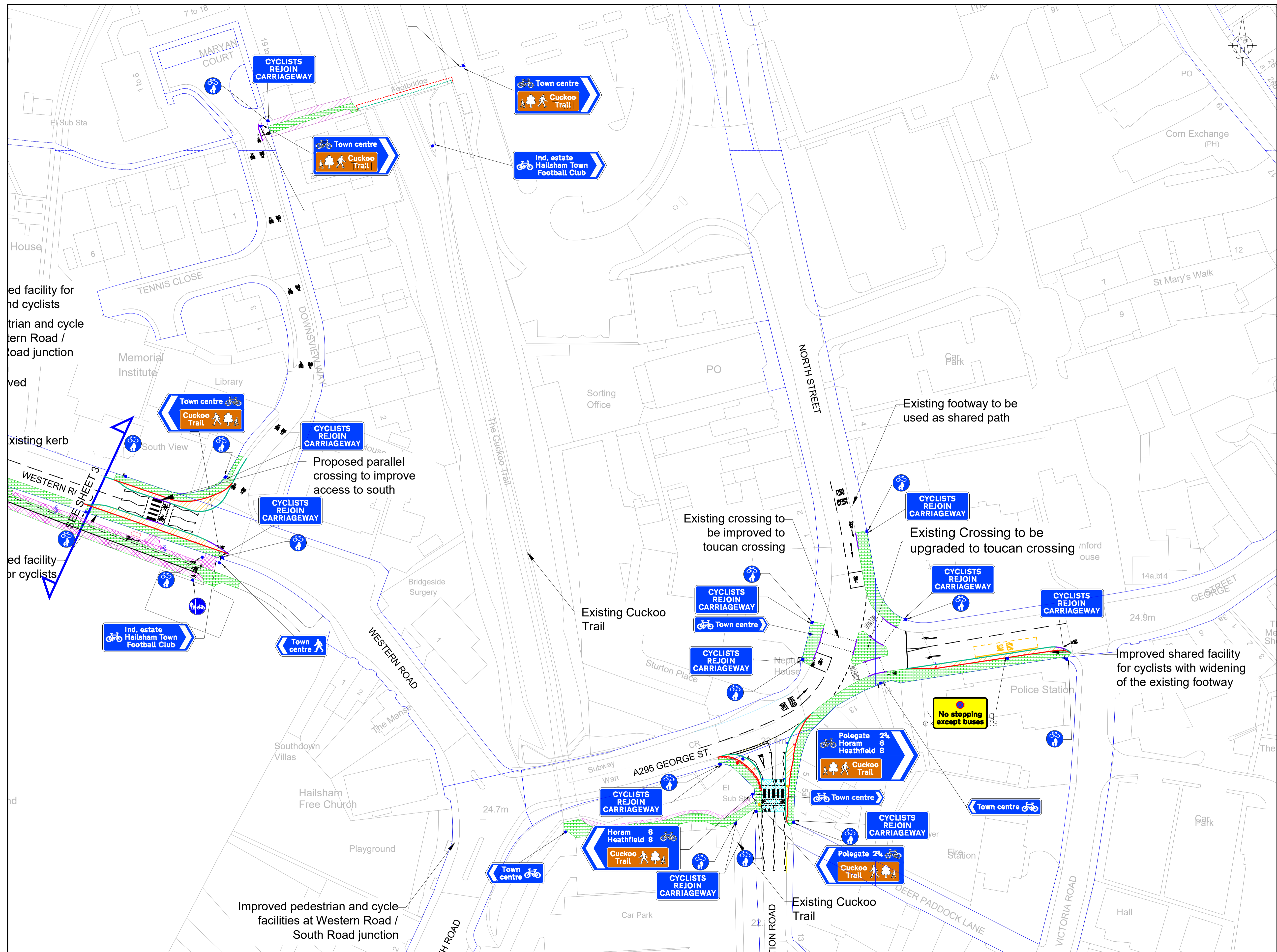
Project: A22 Corridor Design Study
LCWIP Schemes

Drawing title:
LCWIP Scheme - Preliminary Design
HL 1 - Core Walking Zone, Hailsham
New Link off Diplocks Way towards Western Road

Sheet 4 of 5

Status	DRAFT	Revision	P0
Scale	1:500 (A1 Size)	Date	MARCH 2022
Drawn By	DAN BYLES		
Checked By	ALICE CROFT		
Approved By	TIM CUTHBERT		
Project No.	B23738PK	Originator	DJB
Original Size	A1		
Volume	Design Alt.	Type	Role / Number
B23738PK-HL1-HGA-P-104			

Scale	1:500 (A1 Size)	Date	MARCH 2022
Drawn By	DAN BYLES		
Checked By	ALICE CROFT		
Approved By	TIM CUTHBERT		
Project No.	B23738PK	Originator	DJB
Original Size	A1		
Volume	Design Alt.	Type	Role / Number
B23738PK-HL1-HGA-P-104			



- NOTES:**
1. All dimensions are in metres unless otherwise stated.
 2. Layouts to be agreed with relevant Land Owners / Stakeholders.
 3. © Crown Copyright and Database Rights 2020 Ordnance Survey licence no. 100019601
 4. The proposals are designed on Ordnance Survey base maps.
 5. The proposals are preliminary and detail design would need to be undertaken
 6. The proposals are indicative and subject to alteration following completion of the topographical survey and receipt of utility details
 7. Do not scale.
 8. Wayfinding signing destinations are indicative, final route strategy to be confirmed at detailed design

- KEY:**
- Existing Kerbline (to be removed)
 - Proposed Kerbline
 - Existing Road Marking
 - Proposed Road Marking
 - Existing Dropped Kerb (impacted or to be removed)
 - Proposed Dropped Kerb
 - Proposed Post and Rail Fence
 - Proposed Raised Table
 - Existing Verge to be constructed as Footway / Cycleway
 - Existing Carriageway to be constructed as Footway / Cycleway
 - Existing Footway to be Resurfaced
 - Existing Vegetation or Tree to be impacted or cleared
 - Existing Gully Covers to be relocated
 - Proposed Gully Cover locations
 - Existing Lighting Column to be removed
 - Indicative Proposed Lighting Column Location
 - Existing Traffic Sign Posts to be relocated
 - Proposed Traffic Sign Location
 - Proposed Wayfinding Sign Location (Back to Back Sign Face)
 - Proposed Belisha Beacon
 - Existing Communication Cabinet to be relocated
 - Proposed position of relocated Communication Cabinet
 - Existing Handrail to be removed
 - Proposed Handrail
 - Existing Utility Covers or Service Chambers to be relocated
 - Proposed locations of relocated Utility Covers or Service Chambers
 - Concept - Contraflow Cycleway
 - Concept - Grade Separated Cycle Crossing
 - Concept - Cycle Ramp
 - Highway Boundary

Rev	Status	Rev. Date	Purpose of revision	Drawn	Chk'd	Apprv'd

A partnership between:

EAST SUSSEX HIGHWAYS
 RINGMER DEPOT, THE BROYLE
 RINGMER, EAST SUSSEX, BN8 5NP
 Tel. 0345 60 80 193 www.eastsussexhighways.com

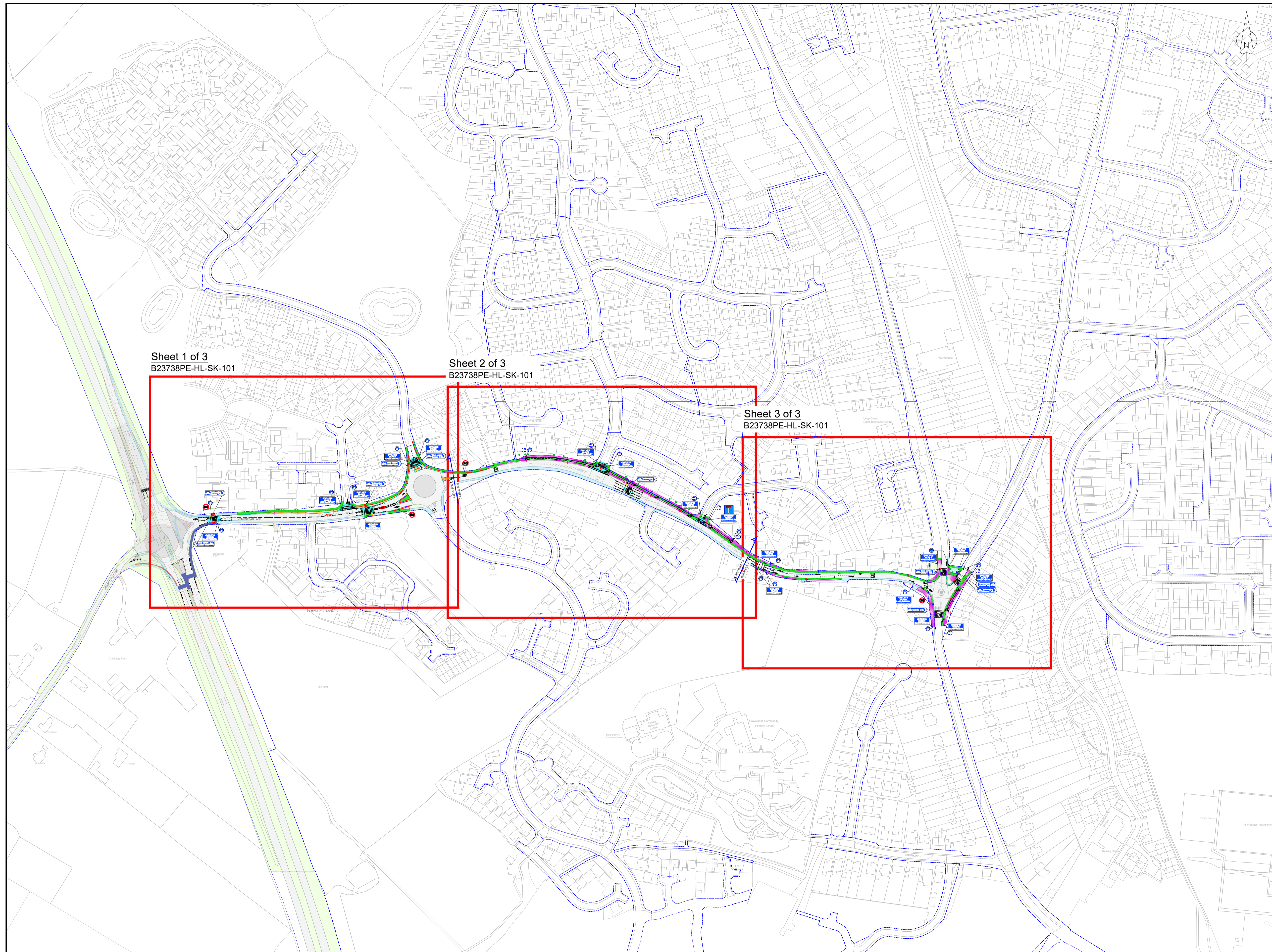
Project: A22 Corridor Design Study
 LCWIP Schemes

Drawing title:
 LCWIP Scheme - Preliminary Design
 HL 1 - Core Walking Zone, Hailsham
 South Road, George St, and North Road

Sheet 5 of 5

Project: A22 Corridor Design Study LCWIP Schemes		Status: DRAFT	Revision: P0
Drawing title: LCWIP Scheme - Preliminary Design HL 1 - Core Walking Zone, Hailsham South Road, George St, and North Road		Scale: 1:500 (A1 Size)	Date: MARCH 2022
Project No.: B23738PK		Checked By: ALICE CROFT	Original Size: A1
Drawing number: B23738PK-HL1-HGA-P-105		Approved By: TIM CUTHBERT	Originator: DJB

Project:	A22 Corridor Design Study LCWIP Schemes	Status:	DRAFT	Revision:	P0
Drawing title:	LCWIP Scheme - Preliminary Design HL 1 - Core Walking Zone, Hailsham South Road, George St, and North Road	Scale:	1:500 (A1 Size)	Date:	MARCH 2022
Project No.:	B23738PK	Checked By:	ALICE CROFT	Original Size:	A1
Drawing number:	B23738PK-HL1-HGA-P-105	Approved By:	TIM CUTHBERT	Originator:	DJB



NOTES:

1. ALL DIMENSIONS ARE IN METRES UNLESS OTHERWISE STATED.
2. LAYOUTS TO BE AGREED WITH RELEVANT LAND OWNERS / STAKEHOLDERS
3. © CROWN COPYRIGHT AND DATABASE RIGHTS 2020 ORDNANCE SURVEY LICENCE NO. 100019601
4. THE PROPOSALS ARE DESIGNED ON ORDNANCE SURVEY BASE MAPS.
5. THE PROPOSALS ARE CONCEPTUAL AND DETAIL DESIGN WOULD NEED TO BE UNDERTAKEN
6. THE PROPOSALS ARE INDICATIVE AND SUBJECT TO ALTERATION FOLLOWING COMPLETION OF THE TOPOGRAPHICAL SURVEY AND RECEIPT OF UTILITY DETAILS
7. DO NOT SCALE.

Sheet 1 of 3
B23738PE-HL-SK-101

Sheet 2 of 3
B23738PE-HL-SK-101

Sheet 3 of 3
B23738PE-HL-SK-101

DRAFT
FOR DISCUSSION ONLY

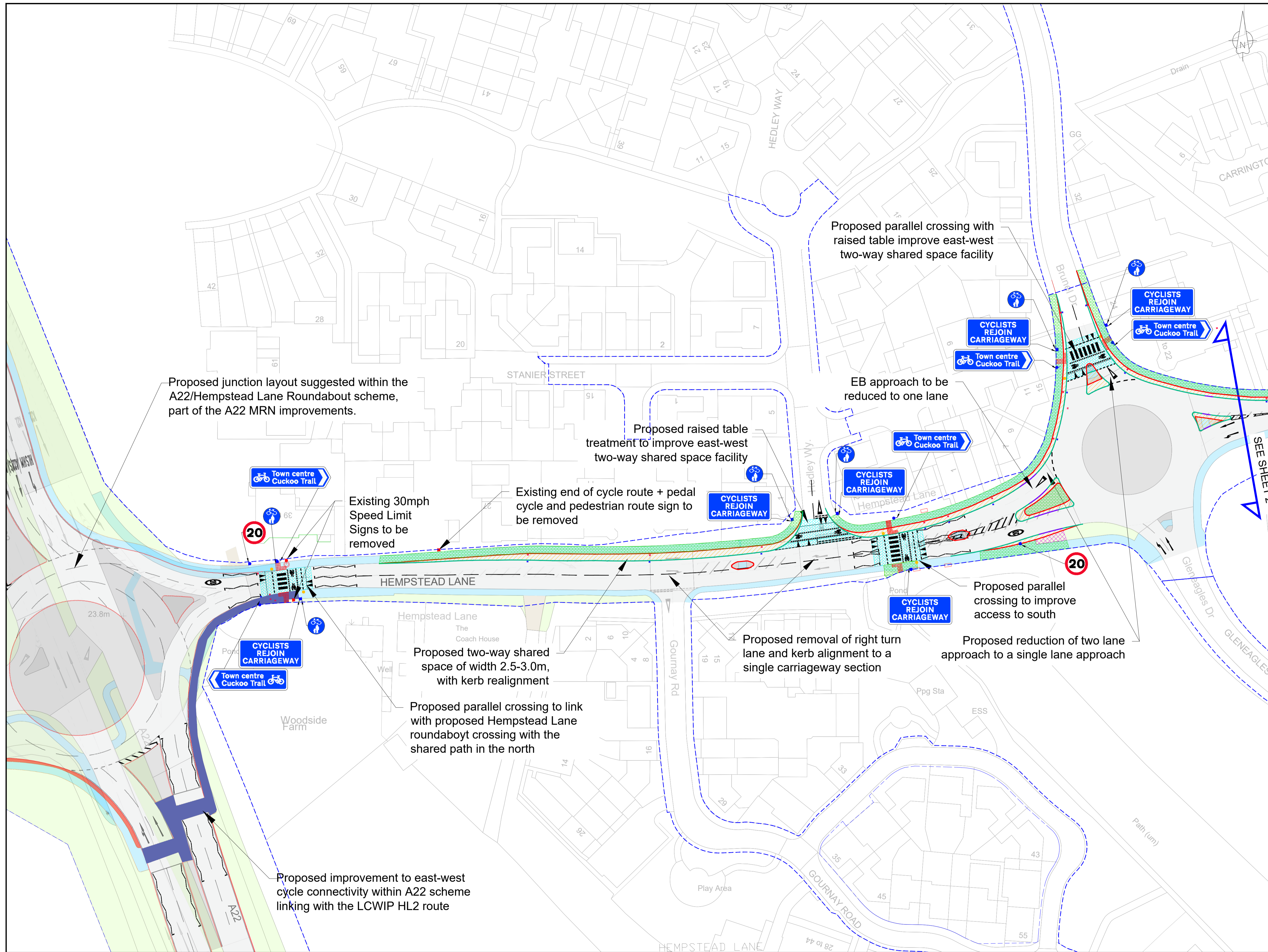
Rev	Status	Rev. Date	Purpose of revision	Drawn	Chk'd	Appr'd

East Sussex Highways
A partnership between:
COSTAIN CH2M | |

EAST SUSSEX HIGHWAYS
RINGMER DEPOT, THE BROYLE
RINGMER, EAST SUSSEX, BN8 5NP
Tel. 0345 60 80 193 www.eastsussexhighways.com

Project	A22 Corridor Study -Hempstead Lane Traffic Management Study		
Drawing title	Hempstead Lane TMS With HL2 LCWIP schemes Overview Map		

Status	DRAFT	Revision	P0
Scale	NTS	Date	MARCH 2023
Drawn By	SB		
Checked By	BEN STANDEN		
Approved By	A.CHATTERJEE		
Project No.	B23738PE	Originator	ESH
Drawing number	B23738PE-HL-SK-100	Original Size	A1



- NOTES:**
- All dimensions are in metres unless otherwise stated.
 - Layouts to be agreed with relevant Land Owners / Stakeholders.
 - © Crown Copyright and Database Rights 2020 Ordnance Survey licence no. 100019601
 - The proposals are designed on Ordnance Survey base maps.
 - The proposals are preliminary and detail design would need to be undertaken
 - The proposals are indicative and subject to alteration following completion of the topographical survey and receipt of utility details
 - Do not scale.
 - Wayfinding signing destinations are indicative, final route strategy to be confirmed at detailed design

- KEY:**
- Existing Kerbline (to be removed)
 - Proposed Kerbline
 - Existing Road Marking
 - Proposed Road Marking
 - Existing Dropped Kerb (impacted or to be removed)
 - Proposed Dropped Kerb
 - Proposed Post and Rail Fence
 - Proposed Raised Table
 - Existing Verge to be constructed as Footway / Cycleway
 - Existing Carriageway to be constructed as Footway / Cycleway
 - Existing Footway to be Resurfaced
 - Existing Vegetation or Tree to be impacted or cleared
 - Existing Gully Covers to be relocated
 - Proposed Gully Cover locations
 - Existing Lighting Column to be removed
 - Indicative Proposed Lighting Column Location
 - Existing Traffic Sign Posts to be relocated
 - Proposed Traffic Sign Location
 - Proposed Wayfinding Sign Location (Back to Back Sign Face)
 - Proposed Belisha Beacon
 - Existing Communication Cabinet to be relocated
 - Proposed position of relocated Communication Cabinet
 - Existing Handrail to be removed
 - Proposed Handrail
 - Existing Utility Covers or Service Chambers to be relocated or retained
 - Proposed locations of relocated Utility Covers or Service Chambers
 - Concept - Contraflow Cycleway
 - Concept - Grade Separated Cycle Crossing
 - Concept - Cycle Ramp
 - Existing Highway Boundary

DRAFT
FOR DISCUSSION ONLY

Rev	Status	Rev. Date	Purpose of revision	Drawn	Chk'd	Apprv'd

Proposed improvement to east-west cycle connectivity within A22 scheme linking with the LCWIP HL2 route

Proposed two-way shared space of width 2.5-3.0m, with kerb realignment

Proposed parallel crossing to link with proposed Hempstead Lane roundabout crossing with the shared path in the north

Existing 30mph Speed Limit Signs to be removed

Existing end of cycle route + pedal cycle and pedestrian route sign to be removed

Proposed parallel crossing to improve access to south

Proposed reduction of two lane approach to a single lane approach

Proposed removal of right turn lane and kerb alignment to a single carriageway section

Proposed parallel crossing with raised table improve east-west two-way shared space facility

Proposed raised table treatment to improve east-west two-way shared space facility

Proposed junction layout suggested within the A22/Hempstead Lane Roundabout scheme, part of the A22 MRN improvements.

EB approach to be reduced to one lane

CYCLISTS REJOIN CARRIAGEWAY

Town centre Cuckoo Trail

SEE SHEET 2

East Sussex Highways

A partnership between:

COSTAIN CH2M

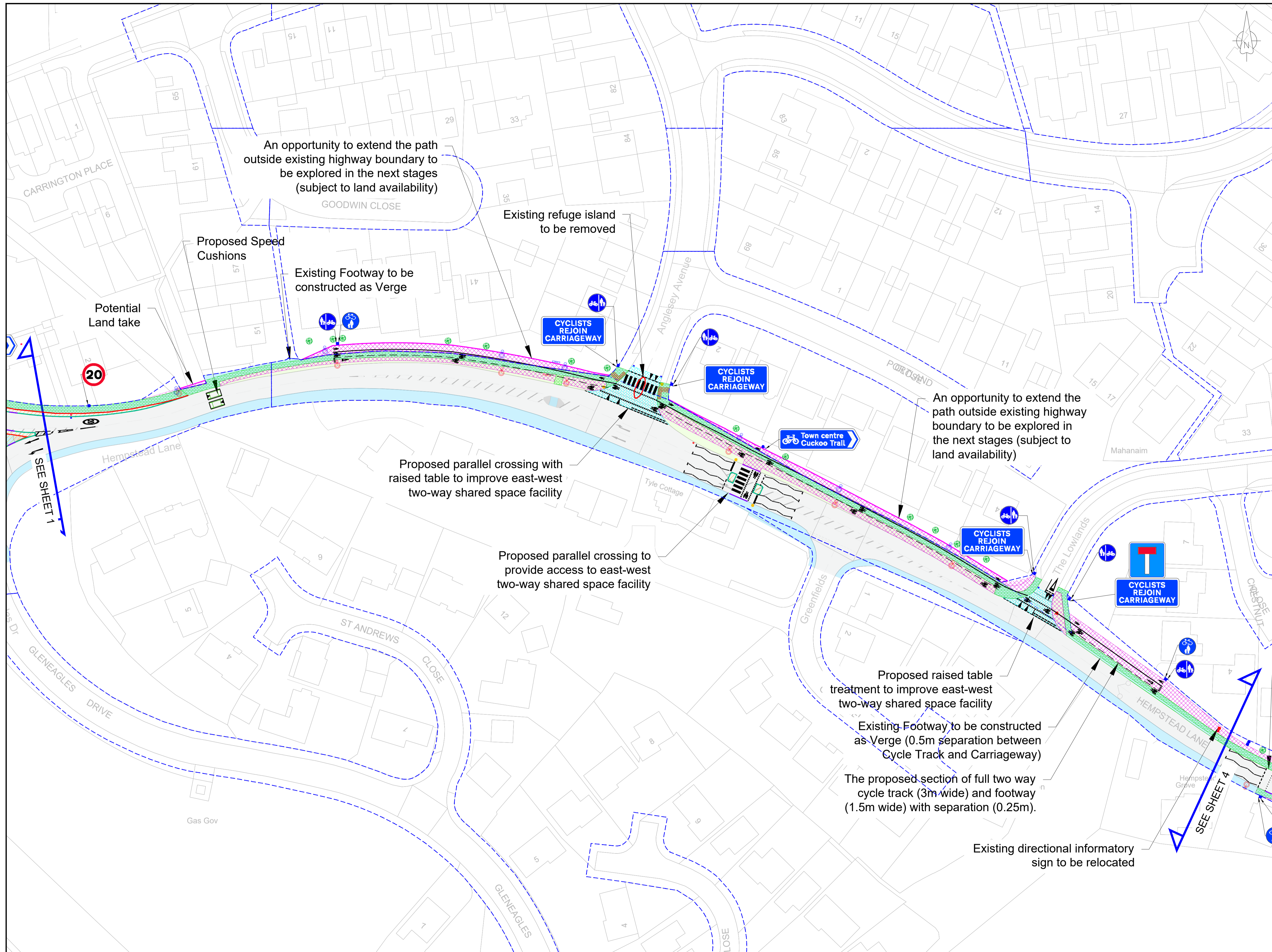
EAST SUSSEX HIGHWAYS
RINGMER DEPOT, THE BROYLE
RINGMER, EAST SUSSEX, BN8 5NP
Tel. 0345 60 80 193 www.eastsussexhighways.com

Project: A22 Corridor Study -Hempstead Lane Traffic Management Study

Drawing title: Hempstead Lane TMS
West of Hempstead Lane & Brunel Drive Junction
With LCWIP HL2 Schemes

Sheet 1 of 3

Status	DRAFT	Revision	P0
Scale	1:500 (A1 Size)	Date	MARCH 2023
Drawn By	SB		
Checked By	BEN STANDEN		
Approved By	A.CHATTERJEE		
Project No.	B23738PE	Originator	ESH
		Original Size	A1
Drawing number	B23738PE-HL-SK-101		



- NOTES:**
- All dimensions are in metres unless otherwise stated.
 - Layouts to be agreed with relevant Land Owners / Stakeholders.
 - © Crown Copyright and Database Rights 2020 Ordnance Survey licence no. 100019601
 - The proposals are designed on Ordnance Survey base maps.
 - The proposals are preliminary and detail design would need to be undertaken
 - The proposals are indicative and subject to alteration following completion of the topographical survey and receipt of utility details
 - Do not scale.
 - Wayfinding signing destinations are indicative, final route strategy to be confirmed at detailed design

- KEY:**
- Existing Kerbline (to be removed)
 - Proposed Kerbline
 - Existing Road Marking
 - Proposed Road Marking
 - Existing Dropped Kerb (impacted or to be removed)
 - Proposed Dropped Kerb
 - Proposed Post and Rail Fence
 - Proposed Raised Table
 - Existing Verge to be constructed as Footway / Cycleway
 - Existing Carriageway to be constructed as Footway / Cycleway
 - Existing Footway to be Resurfaced
 - Existing Vegetation or Tree to be impacted or cleared
 - Existing Gully Covers to be relocated
 - Proposed Gully Cover locations
 - Existing Lighting Column to be removed
 - Indicative Proposed Lighting Column Location
 - Existing Traffic Sign Posts to be relocated
 - Proposed Traffic Sign Location
 - Proposed Wayfinding Sign Location (Back to Back Sign Face)
 - Proposed Belisha Beacon
 - Existing Communication Cabinet to be relocated
 - Proposed position of relocated Communication Cabinet
 - Existing Handrail to be removed
 - Proposed Handrail
 - Existing Utility Covers or Service Chambers to be relocated or retained
 - Proposed locations of relocated Utility Covers or Service Chambers
 - Concept - Contraflow Cycleway
 - Concept - Grade Separated Cycle Crossing
 - Concept - Cycle Ramp
 - Existing Highway Boundary

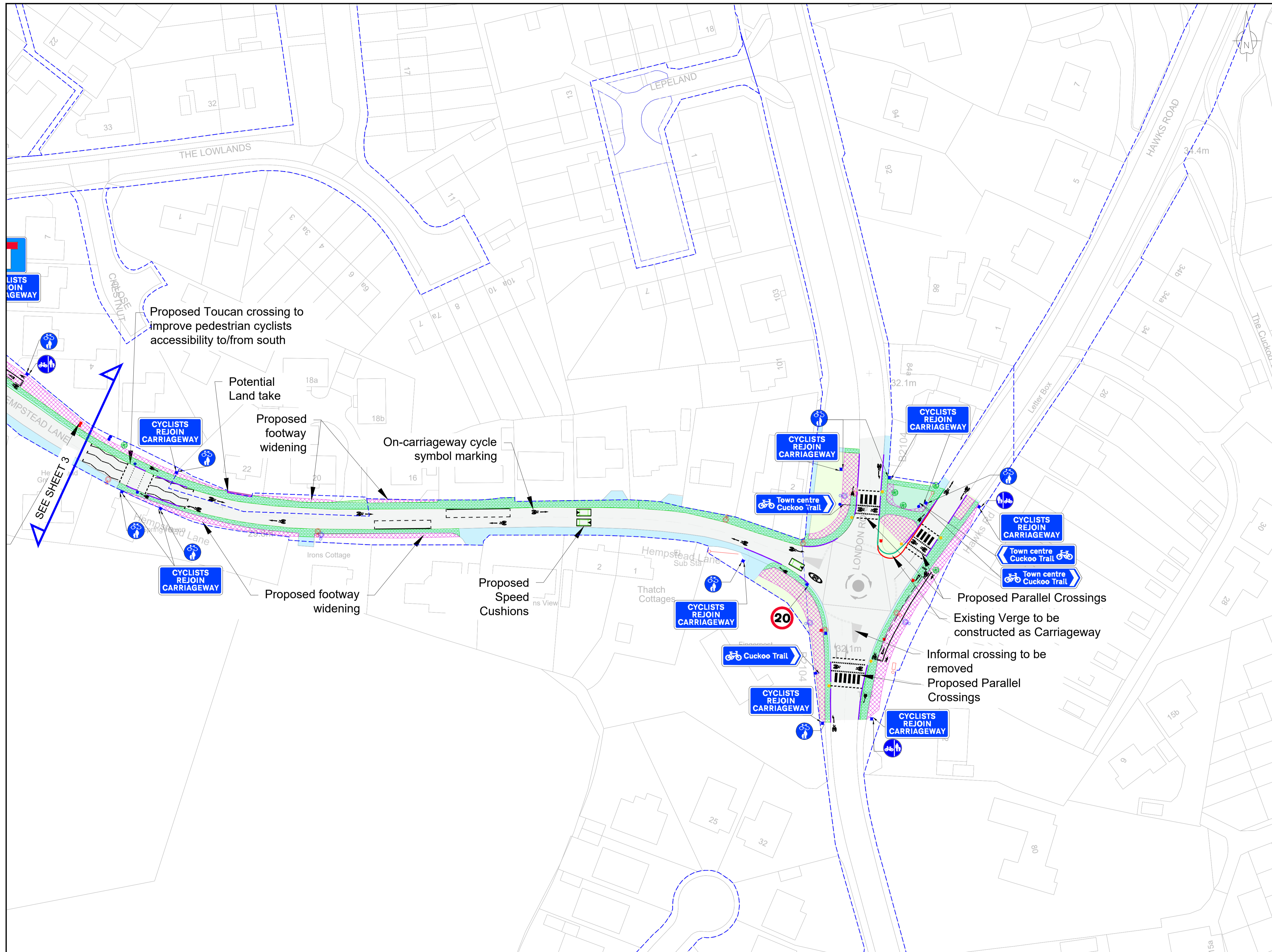
DRAFT
FOR DISCUSSION ONLY

Rev	Status	Rev. Date	Purpose of revision	Drawn	Chk'd	Appr'd

East Sussex Highways
A partnership between:
COSTAIN CH2M
EAST SUSSEX HIGHWAYS
RINGMER DEPOT, THE BROYLE
RINGMER, EAST SUSSEX, BN8 5NP
Tel. 0345 60 80 193 www.eastsussexhighways.com

Project: A22 Corridor Study -Hempstead Lane Traffic Management Study
Drawing title: Hempstead Lane TMS
West of Brunel Drive Junction and Anglesey Avenue
With LCWIP HL2 Schemes
Sheet 2 of 3

Status	DRAFT	Revision	P0
Scale	1:500 (A1 Size)	Date	MARCH 2023
Drawn by	SB		
Checked By	BEN STANDEN		
Approved By	A.CHATTERJEE		
Project No.	B23738PE	Originator	ESH
Drawing number	B23738PE-HL-SK-102	Original Size	A1



- NOTES:**
- All dimensions are in metres unless otherwise stated.
 - Layouts to be agreed with relevant Land Owners / Stakeholders.
 - © Crown Copyright and Database Rights 2020 Ordnance Survey licence no. 100019601
 - The proposals are designed on Ordnance Survey base maps.
 - The proposals are preliminary and detail design would need to be undertaken
 - The proposals are indicative and subject to alteration following completion of the topographical survey and receipt of utility details
 - Do not scale.
 - Wayfinding signing destinations are indicative, final route strategy to be confirmed at detailed design

- KEY:**
- Existing Kerbline (to be removed)
 - Proposed Kerbline
 - Existing Road Marking
 - Proposed Road Marking
 - Existing Dropped Kerb (impacted or to be removed)
 - Proposed Dropped Kerb
 - Proposed Post and Rail Fence
 - Proposed Raised Table
 - Existing Verge to be constructed as Footway / Cycleway
 - Existing Carriageway to be constructed as Footway / Cycleway
 - Existing Footway to be Resurfaced
 - Existing Vegetation or Tree to be impacted or cleared
 - Existing Gully Covers to be relocated
 - Proposed Gully Cover locations
 - Existing Lighting Column to be removed
 - Indicative Proposed Lighting Column Location
 - Existing Traffic Sign Posts to be relocated
 - Proposed Traffic Sign Location
 - Proposed Wayfinding Sign Location (Back to Back Sign Face)
 - Proposed Belisha Beacon
 - Existing Communication Cabinet to be relocated
 - Proposed position of relocated Communication Cabinet
 - Existing Handrail to be removed
 - Proposed Handrail
 - Existing Utility Covers or Service Chambers to be relocated or retained
 - Proposed locations of relocated Utility Covers or Service Chambers
 - Concept - Contraflow Cycleway
 - Concept - Grade Separated Cycle Crossing
 - Concept - Cycle Ramp
 - Existing Highway Boundary

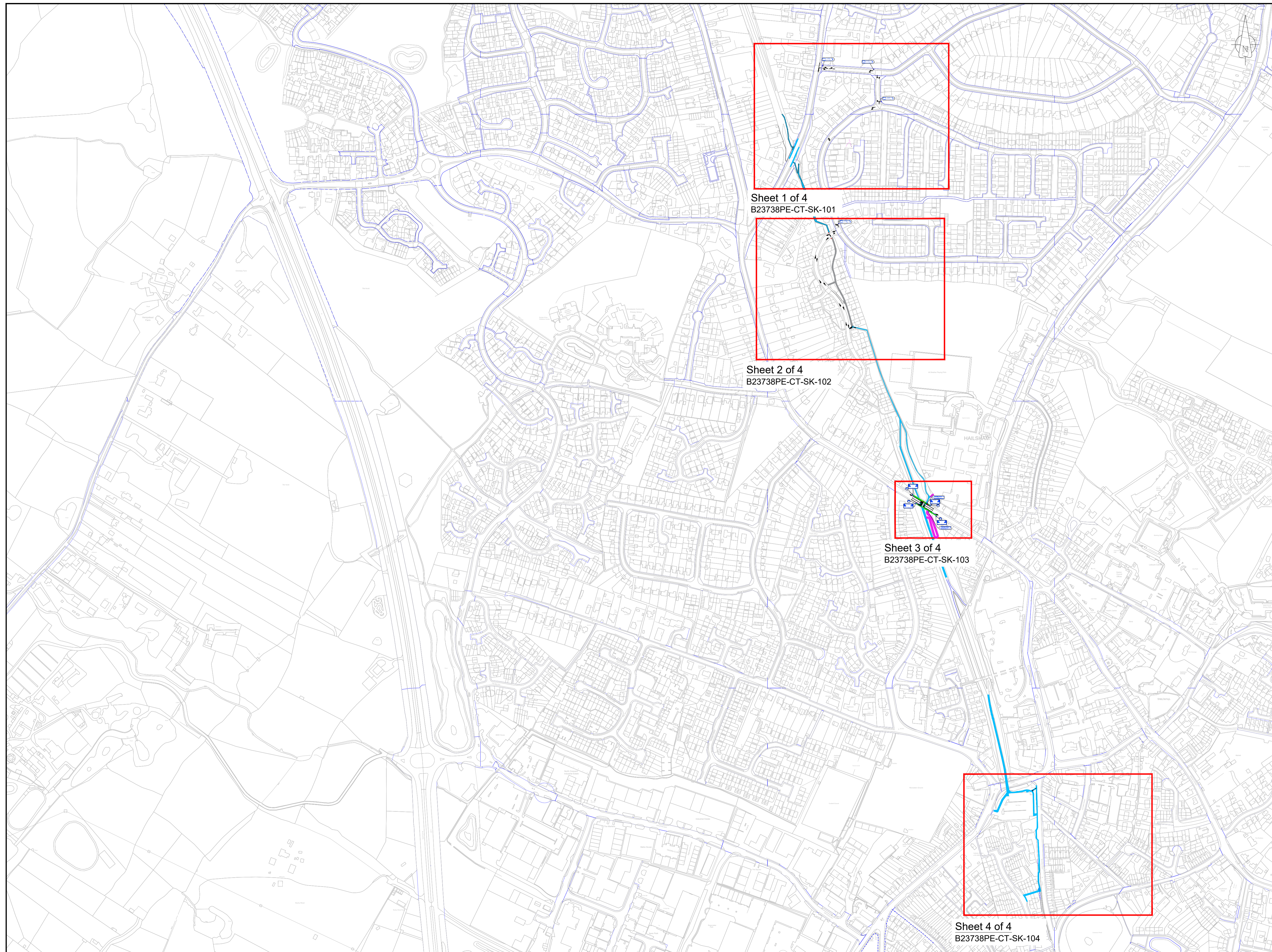
DRAFT
FOR DISCUSSION ONLY

Rev	Status	Rev. Date	Purpose of revision	Drawn	Chk'd	Appr'd

East Sussex Highways
A partnership between:
COSTAIN CH2M
EAST SUSSEX HIGHWAYS
RINGMER DEPOT, THE BROYLE
RINGMER, EAST SUSSEX, BN8 5NP
Tel. 0345 60 80 193 www.eastsussexhighways.com

Project: A22 Corridor Study -Hempstead Lane Traffic Management Study
Drawing title: Hempstead Lane TMS
East of Hempstead Lane & London Rd_Hawks Rd Jn
With LCWIP HL2 Schemes
Sheet 3 of 3

Status	DRAFT	Revision	P0
Scale	1:500 (A1 Size)	Date	MARCH 2023
Drawn By	SB		
Checked By	BEN STANDEN		
Approved By	A.CHATTERJEE		
Project No.	B23738PE	Originator	ESH
Drawing number	B23738PE-HL-SK-103	Original Size	A1



- NOTES:**
1. ALL DIMENSIONS ARE IN METRES UNLESS OTHERWISE STATED.
 2. LAYOUTS TO BE AGREED WITH RELEVANT LAND OWNERS / STAKEHOLDERS
 3. © CROWN COPYRIGHT AND DATABASE RIGHTS 2020 ORDNANCE SURVEY LICENCE NO. 100019601
 4. THE PROPOSALS ARE DESIGNED ON ORDNANCE SURVEY BASE MAPS.
 5. THE PROPOSALS ARE CONCEPTUAL AND DETAIL DESIGN WOULD NEED TO BE UNDERTAKEN
 6. THE PROPOSALS ARE INDICATIVE AND SUBJECT TO ALTERATION FOLLOWING COMPLETION OF THE TOPOGRAPHICAL SURVEY AND RECEIPT OF UTILITY DETAILS
 7. DO NOT SCALE.

DRAFT
FOR DISCUSSION ONLY

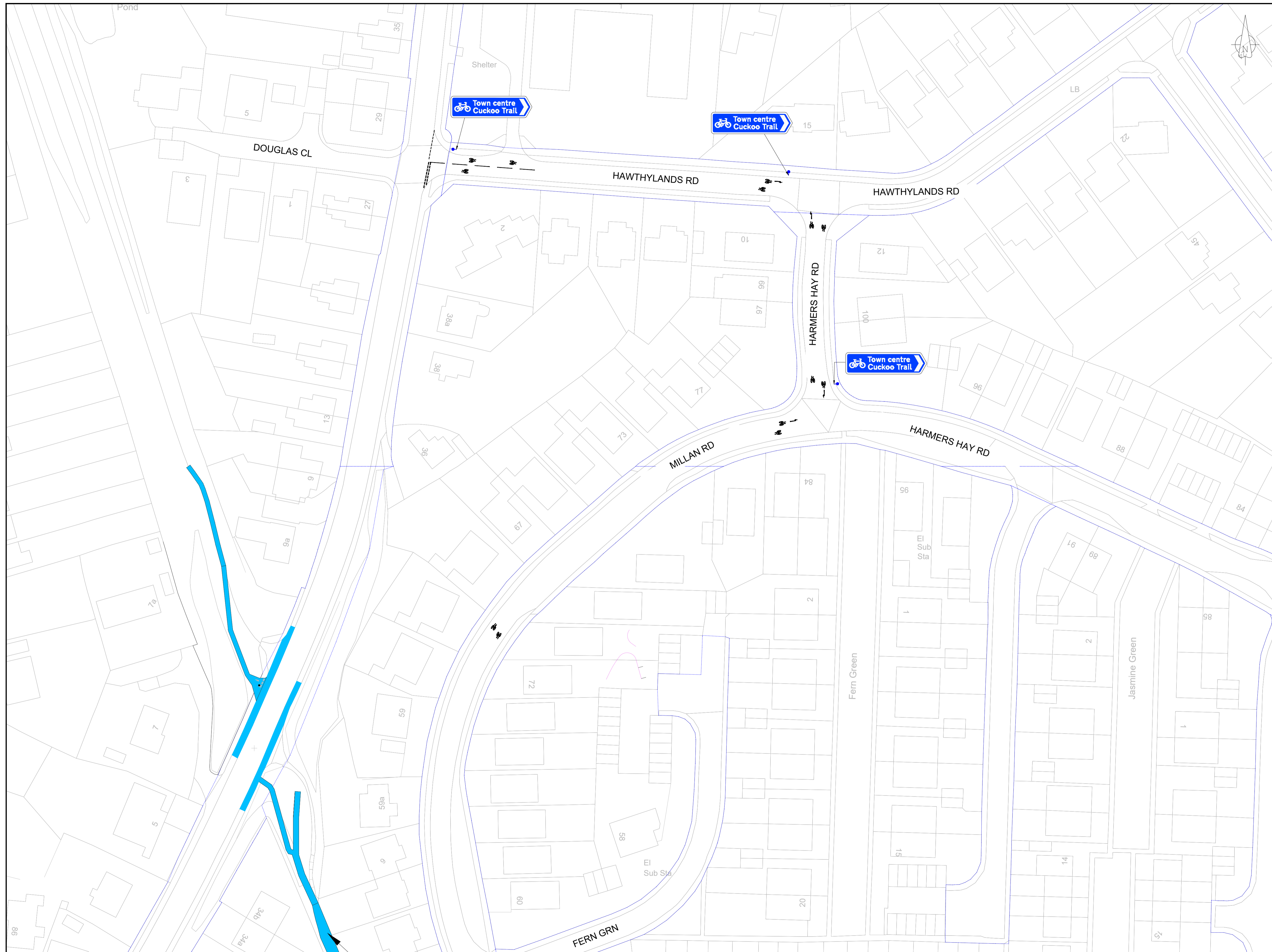
Rev	Status	Rev. Date	Purpose of revision	Drawn	Chk'd	Apprv'd

East Sussex Highways
A partnership between:
COSTAIN CH2M
EAST SUSSEX HIGHWAYS
RINGMER DEPOT, THE BROYLE
RINGMER, EAST SUSSEX, BN8 5NP
Tel. 0345 60 80 193 www.eastsussexhighways.com

Project **A22 Corridor Design Study**
LCWIP Schemes

Drawing title **LCWIP Scheme**
Cuckoo Trail Access Improvements
Overview Map

Status	DRAFT	Revision	P0
Scale	NTS	Date	APRIL 2023
Drawn By	SB	Checked By	BEN STANDEN
Approved By	A.CHATTERJEE	Project No.	B23738PE
Originator	ESH	Original Size	A1
Drawing number	B23738PE-CT-SK-100	Volume	Design Alt. Type Role Number



NOTES:

1. All dimensions are in metres unless otherwise stated.
2. Layouts to be agreed with relevant Land Owners / Stakeholders.
3. © Crown Copyright and Database Rights 2020 Ordnance Survey licence no. 100019601
4. The proposals are designed on Ordnance Survey base maps.
5. The proposals are preliminary and detail design would need to be undertaken
6. The proposals are indicative and subject to alteration following completion of the topographical survey and receipt of utility details
7. Do not scale.
8. Wayfinding signing destinations are indicative, final route strategy to be confirmed at detailed design

KEY:

- Existing Kerbline (to be removed)
- Proposed Kerbline
- Existing Road Marking
- Proposed Road Marking
- Existing Dropped Kerb (impacted or to be removed)
- Proposed Dropped Kerb
- Proposed Post and Rail Fence
- Proposed Raised Table
- Existing Verge to be constructed as Footway / Cycleway
- Existing Carriageway to be constructed as Footway / Cycleway
- Existing Footway to be Resurfaced
- Existing Vegetation or Tree to be impacted or cleared
- Existing Gully Covers to be relocated
- Proposed Gully Cover locations
- Existing Lighting Column to be removed
- Indicative Proposed Lighting Column Location
- Existing Traffic Sign Posts to be relocated
- Proposed Traffic Sign Location
- Proposed Wayfinding Sign Location (Back to Back Sign Face)
- Proposed Belisha Beacon
- Existing Communication cabinet to be relocated
- Proposed position of relocated communication cabinet
- Existing Handrail to be removed or retained
- Proposed Handrail
- Existing Utility Covers or Service Chambers to be relocated or retained
- Proposed locations of relocated Utility Covers or Service Chambers
- Concept - Contraflow Cycleway
- Concept - Grade Separated Cycle Crossing
- Concept - Cycle Ramp
- Existing Highway Boundary

DRAFT

FOR DISCUSSION ONLY

Rev	Status	Rev. Date	Purpose of revision	Drawn	Chk'd	Appr'd

East Sussex Highways

A partnership between:

EAST SUSSEX HIGHWAYS

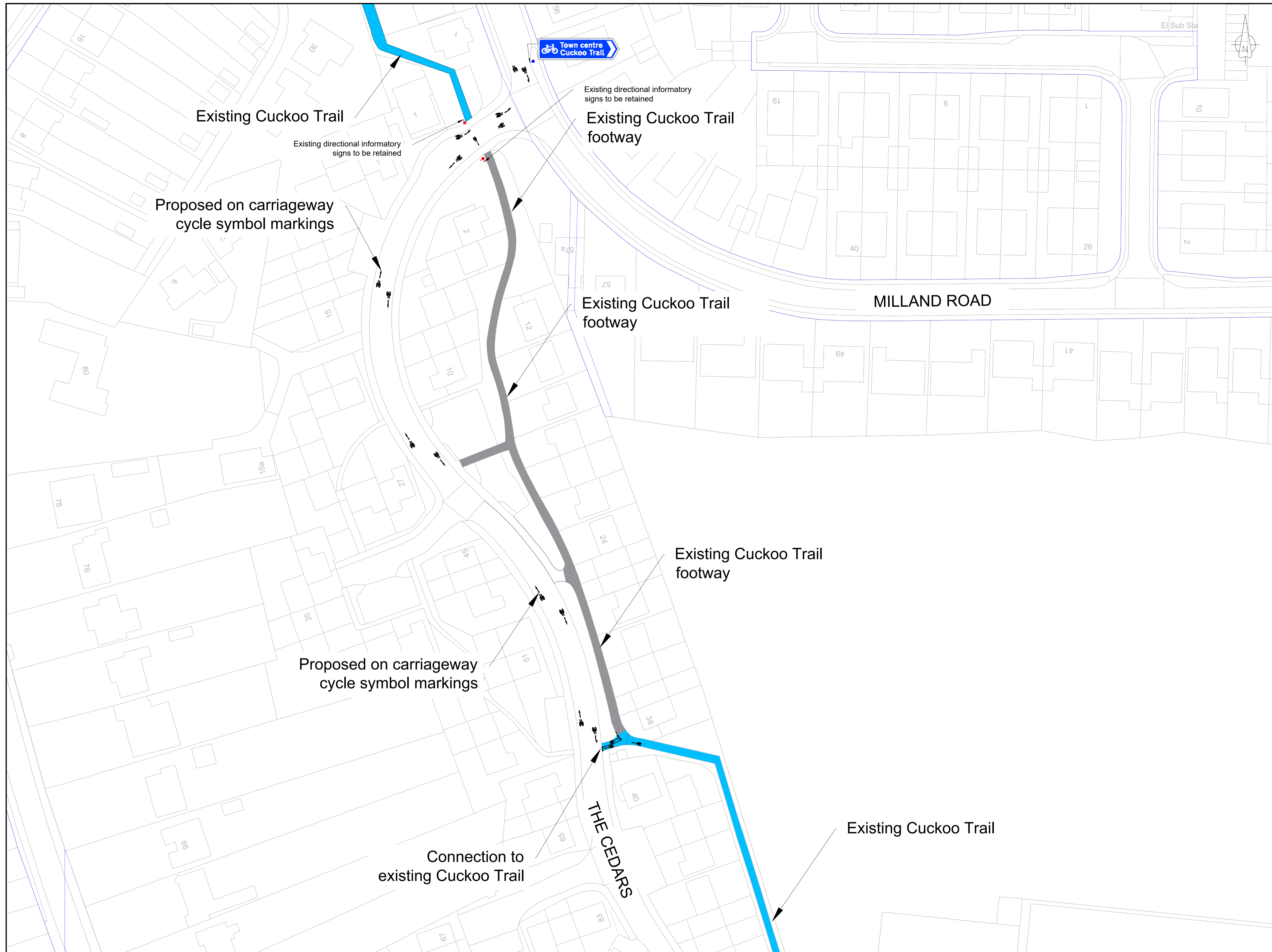
 RINGMER DEPOT, THE BROYLE

 RINGMER, EAST SUSSEX, BN8 5NP

 Tel. 0345 60 80 193 www.eastsussexhighways.com

Project **A22 Corridor Design Study**
LCWIP Schemes
 Drawing title **LCWIP Scheme**
Cuckoo Trail Access Improvements
Cuckoo Trail / Hawks Road
New Toucan Crossing (Sheet 1 of 4)

Status	DRAFT	Revision	P0
Scale	1:500 (@A1 Size)	Date	APRIL 2023
Drawn By	SB		
Checked By	BEN STANDEN		
Approved By	A.CHATTERJEE		
Project No.	B23738PE	Originator	ESH
Drawing number	B23738PE-CT-SK-101	Original Size	A1



- NOTES:**
1. ALL DIMENSIONS ARE IN METRES UNLESS OTHERWISE STATED.
 2. LAYOUTS TO BE AGREED WITH RELEVANT LAND OWNERS / STAKEHOLDERS
 3. © CROWN COPYRIGHT AND DATABASE RIGHTS 2020 ORDNANCE SURVEY LICENCE NO. 100019601
 4. THE PROPOSALS ARE DESIGNED ON ORDNANCE SURVEY BASE MAPS.
 5. THE PROPOSALS ARE CONCEPTUAL AND DETAIL DESIGN WOULD NEED TO BE UNDERTAKEN
 6. THE PROPOSALS ARE INDICATIVE AND SUBJECT TO ALTERATION FOLLOWING COMPLETION OF THE TOPOGRAPHICAL SURVEY AND RECEIPT OF UTILITY DETAILS
 7. DO NOT SCALE.

- KEY**
- █ EXISTING SHARED USE FOOTWAY
 - █ PROPOSED SHARED USE FOOTWAY
 - █ EXISTING CYCLE PATH
 - █ PROPOSED KERB LINE
 - █ PROPOSED ROAD MARKING
 - - - EXISTING HIGHWAY BOUNDARY
 - █ EXISTING FOOTWAY

DRAFT

FOR DISCUSSION ONLY

Rev	Status	Rev. Date	Purpose of revision	Drawn	Chk'd	Appr'd

East Sussex Highways

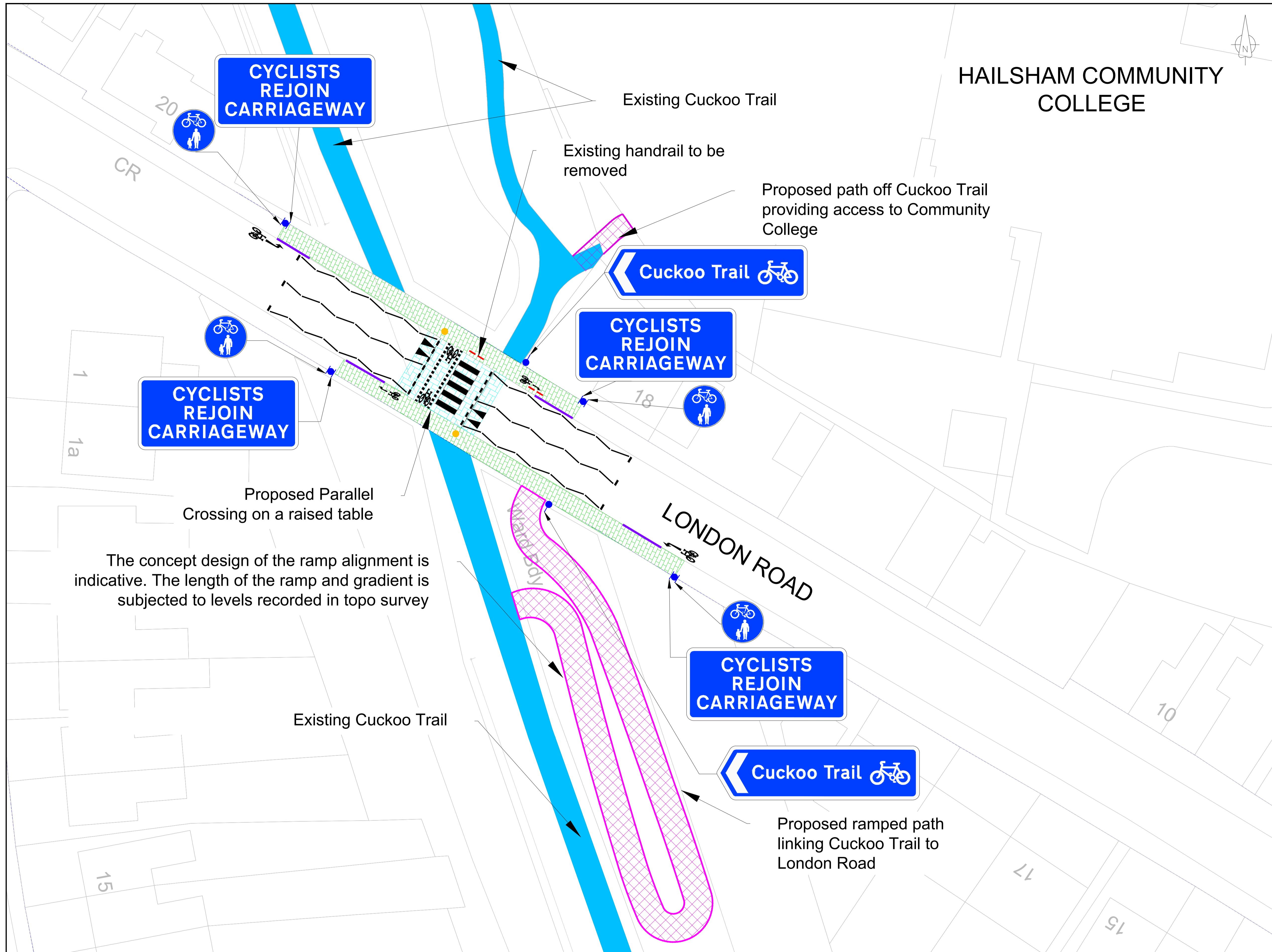
A partnership between:

EAST SUSSEX HIGHWAYS
RINGMER DEPOT, THE BROYLE
RINGMER, EAST SUSSEX, BN8 5NP
Tel. 0345 60 80 193 www.eastsussexhighways.com

Project: **A22 Corridor Design Study
LCWIP Schemes**

Drawing title: **LCWIP Scheme
Cuckoo Trail Access Improvements
The Cedars -Cycling Route Improvements
(Sheet 2 of 4)**

Status	DRAFT	Revision	P0
Scale	1:500 (@A1 Size)	Date	APRIL 2023
Drawn By	SB		
Checked By	BEN STANDEN		
Approved By	A.CHATTERJEE		
Project No.	B23738PE	Originator	ESH
Drawing number	B23738PE-CT-SK-102	Original Size	A1



- NOTES:**
- All dimensions are in metres unless otherwise stated.
 - Layouts to be agreed with relevant Land Owners / Stakeholders.
 - © Crown Copyright and Database Rights 2020 Ordnance Survey licence no. 100019601
 - The proposals are designed on Ordnance Survey base maps.
 - The proposals are preliminary and detail design would need to be undertaken
 - The proposals are indicative and subject to alteration following completion of the topographical survey and receipt of utility details
 - Do not scale.
 - Wayfinding signing destinations are indicative, final route strategy to be confirmed at detailed design

- KEY:**
- Existing Kerblines (to be removed)
 - Proposed Kerblines
 - Existing Road Markings
 - Proposed Road Markings
 - Existing Dropped Kerb (impacted or to be removed)
 - Proposed Dropped Kerb
 - Proposed Post and Rail Fence
 - Proposed Raised Table
 - Existing Verge to be constructed as Footway / Cycleway
 - Existing Carriageway to be constructed as Footway / Cycleway
 - Existing Footway to be Resurfaced
 - Existing Vegetation or Tree to be impacted or cleared
 - Existing Gully Covers to be relocated
 - Proposed Gully Cover locations
 - Existing Lighting Column to be removed
 - Indicative Proposed Lighting Column Location
 - Existing Traffic Sign Posts to be relocated
 - Proposed Traffic Sign Location
 - Proposed Wayfinding Sign Location (Back to Back Sign Face)
 - Proposed Belisha Beacon
 - Existing Communication cabinet to be relocated
 - Proposed position of relocated communication cabinet
 - Existing Handrail to be removed or retained
 - Proposed Handrail
 - Existing Utility Covers or Service Chambers to be relocated or retained
 - Proposed locations of relocated Utility Covers or Service Chambers
 - Concept - Contraflow Cycleway
 - Concept - Grade Separated Cycle Crossing
 - Concept - Cycle Ramp
 - Existing Highway Boundary

DRAFT
FOR DISCUSSION ONLY

Rev	Status	Rev. Date	Purpose of revision	Drawn	Chk'd	Appr'd

East Sussex Highways

A partnership between:

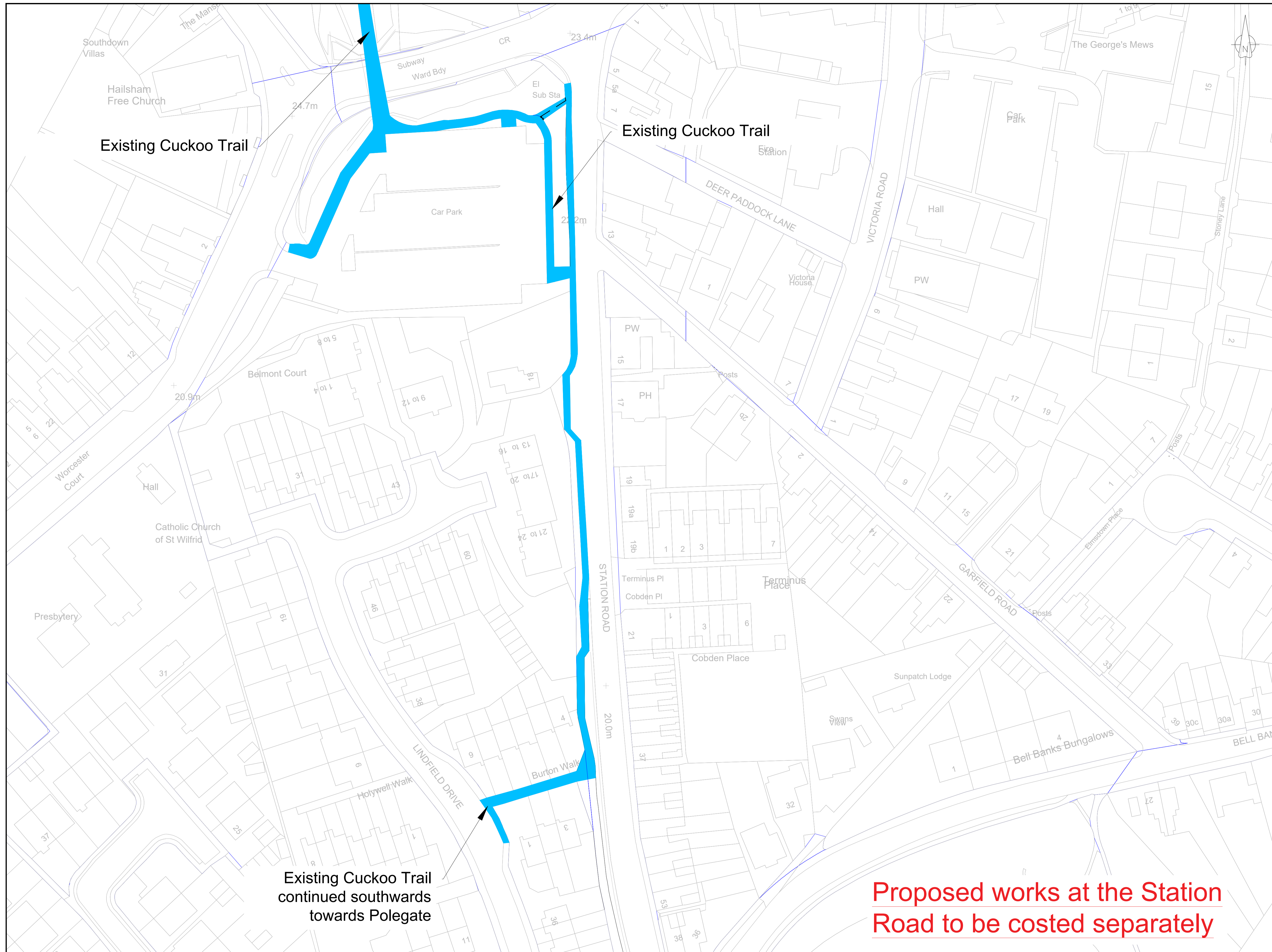
COSTAIN CH2M

EAST SUSSEX HIGHWAYS
RINGMER DEPOT, THE BROYLE
RINGMER, EAST SUSSEX, BN8 5NP
Tel. 0345 60 80 193 www.eastsussexhighways.com

Project: A22 Corridor Design Study
LCWIP Schemes

Drawing title: LCWIP Scheme
Cuckoo Trail Access Improvements
Hailsham Community College
New Crossing and Ramp (Sheet 3 of 4)

Status	DRAFT	Revision	P0
Scale	1:200 (@A1 Size)	Date	APRIL 2023
Drawn By	SB		
Checked By	BEN STANDEN		
Approved By	A.CHATTERJEE		
Project No.	B23738PE	Originator	ESH
		Original Size	A1
Drawing number	B23738PE-CT-SK-103	Volume	
		Design Alt.	
		Type	
		Role	
		Number	



Existing Cuckoo Trail

Existing Cuckoo Trail

Existing Cuckoo Trail continued southwards towards Polegate

Proposed works at the Station Road to be costed separately

NOTES:

1. ALL DIMENSIONS ARE IN METRES UNLESS OTHERWISE STATED.
2. LAYOUTS TO BE AGREED WITH RELEVANT LAND OWNERS / STAKEHOLDERS
3. © CROWN COPYRIGHT AND DATABASE RIGHTS 2020 ORDNANCE SURVEY LICENCE NO. 100019601
4. THE PROPOSALS ARE DESIGNED ON ORDNANCE SURVEY BASE MAPS.
5. THE PROPOSALS ARE CONCEPTUAL AND DETAIL DESIGN WOULD NEED TO BE UNDERTAKEN
6. THE PROPOSALS ARE INDICATIVE AND SUBJECT TO ALTERATION FOLLOWING COMPLETION OF THE TOPOGRAPHICAL SURVEY AND RECEIPT OF UTILITY DETAILS
7. DO NOT SCALE.

KEY

- EXISTING SHARED USE FOOTWAY
- PROPOSED SHARED USE FOOTWAY
- EXISTING CYCLE PATH
- PROPOSED KERB LINE
- PROPOSED ROAD MARKING
- EXISTING HIGHWAY BOUNDARY

DRAFT

FOR DISCUSSION ONLY

Rev	Status	Rev. Date	Purpose of revision	Drawn	Chk'd	Appr'd

East Sussex Highways

A partnership between:

EAST SUSSEX HIGHWAYS

 RINGMER DEPOT, THE BROYLE

 RINGMER, EAST SUSSEX, BN8 5NP

 Tel. 0345 60 80 193 www.eastsussexhighways.com

Project	A22 Corridor Design Study LCWIP Schemes		
Drawing title	LCWIP Scheme Cuckoo Trail Access Improvements Station Road Improvements (Sheet 4 of 4)		

Status	DRAFT	Revision	P0
Scale	1:500 (@A1 Size)	Date	APRIL 2023
Drawn By	SB		
Checked By	BEN STANDEN		
Approved By	A.CHATTERJEE		
Project No.	B23738PE	Originator	ESH
Drawing number	B23738PE-CT-SK-104	Original Size	A1