


# IMPROVED ACCESS TO CUCKOO TRAIL - SECTION 1

SHEET 1 OF 4

**KEY**

- CARRIAGEWAY
- FOOTWAY
- GRASS VERGE
- EXISTING CUCKOO TRAIL
- ON-ROAD CYCLE MARKING



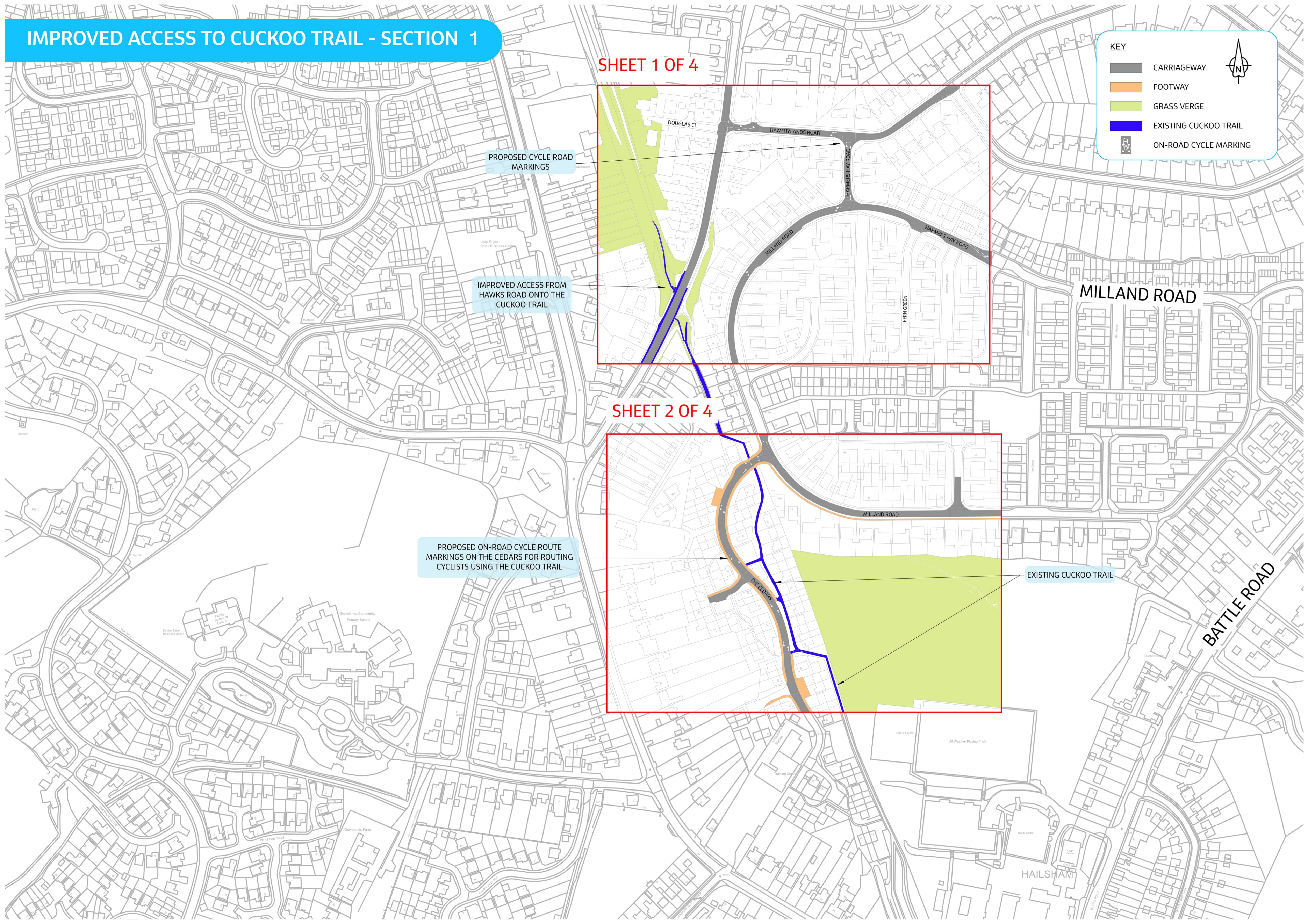
PROPOSED CYCLE ROAD MARKINGS

IMPROVED ACCESS FROM HAWKS ROAD ONTO THE CUCKOO TRAIL

SHEET 2 OF 4

PROPOSED ON-ROAD CYCLE ROUTE MARKINGS ON THE CEDARS FOR ROUTING CYCLISTS USING THE CUCKOO TRAIL

EXISTING CUCKOO TRAIL




# IMPROVED ACCESS TO CUCKOO TRAIL - SECTION 2

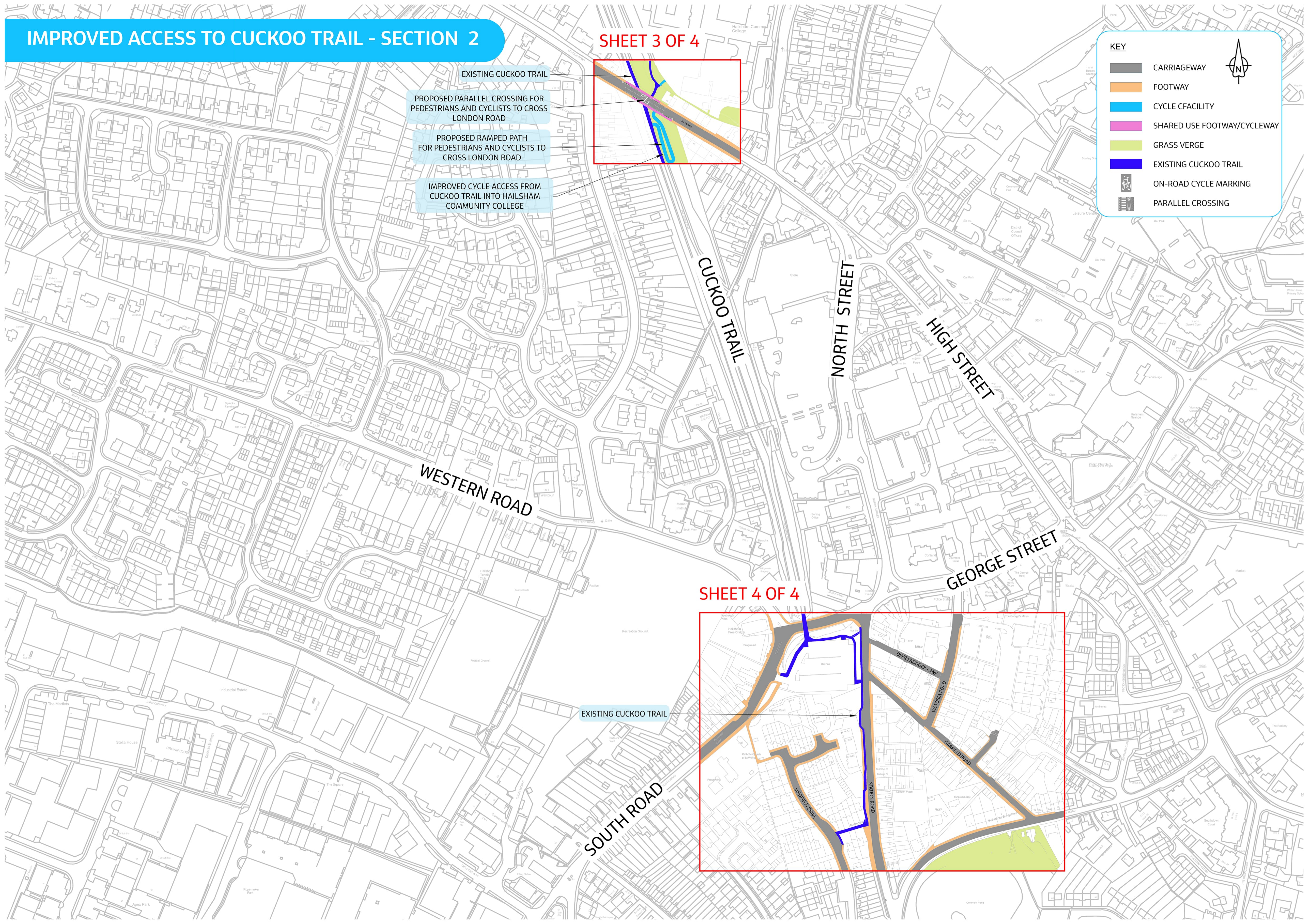
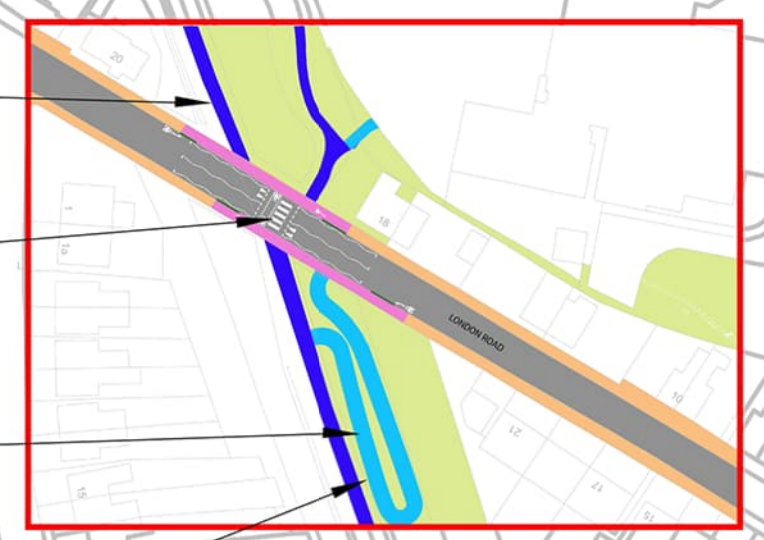
SHEET 3 OF 4

**KEY**

- CARRIAGEWAY
- FOOTWAY
- CYCLE FACILITY
- SHARED USE FOOTWAY/CYCLEWAY
- GRASS VERGE
- EXISTING CUCKOO TRAIL
- ON-ROAD CYCLE MARKING
- PARALLEL CROSSING



- EXISTING CUCKOO TRAIL
- PROPOSED PARALLEL CROSSING FOR PEDESTRIANS AND CYCLISTS TO CROSS LONDON ROAD
- PROPOSED RAMPED PATH FOR PEDESTRIANS AND CYCLISTS TO CROSS LONDON ROAD
- IMPROVED CYCLE ACCESS FROM CUCKOO TRAIL INTO HAILSHAM COMMUNITY COLLEGE



SHEET 4 OF 4

EXISTING CUCKOO TRAIL

