

GEN-SCH0026-A-DR-CH-0002 A



LEGEND:




- On road cycle route
- Existing verge
- Existing footway
- Existing carriageway
- New parking/stopping restrictions


GEN-SCH0026-A-DR-CH-0002 B



Note:

1. An assessment of the street lighting along the cycle route will be carried out during the detailed design stage. Lighting columns will either be upgraded or repositioned as required.
2. Not all existing parking restrictions are shown for clarity.
3. Proposed road signs are not shown for clarity. Typical signage associated with the new cycle route will include:



Rev	Status	Rev. Date	Purpose of revision	Drawn	Chk'd	Appr'd
P04	S2	21/10/2021	Change in title	CK	IMT	CE
P03	S2	09/07/2021	Additional DYLS	CK	IMT	CE
P02	S2	17/06/2021	Footways colour changed	CK	IMT	CE
P01	S2	27/04/2021	First Issue	CK	IMT	CE

Rev	Status	Rev. Date	Purpose of revision	Drawn	Chk'd	Appr'd

East Sussex Highways
A partnership between:





EAST SUSSEX HIGHWAYS
RINGMER DEPOT, THE BROYLE
RINGMER, EAST SUSSEX, BN8 5NP
Tel. 0345 60 80 193 www.eastsussexhighways.com

Project: Bexhill Cycling Strategy

Drawing title: Route A - Collington to Worsham
02 - Terminus Avenue
Public Consultation

Status	S2	Revision	P04
Scale	1:500	Date	22/03/2021
Drawn By	C Kwok	Checked By	I Tingley
Approved By	C Emeanuwa	Project No.	3520000
Project No.	3520000	Originator	ESH
Volume	1	Design Alt.	1
Drawing number	GEN-SCH0026-A-DR-CH-0002	Type	Number
Original Size	A1		