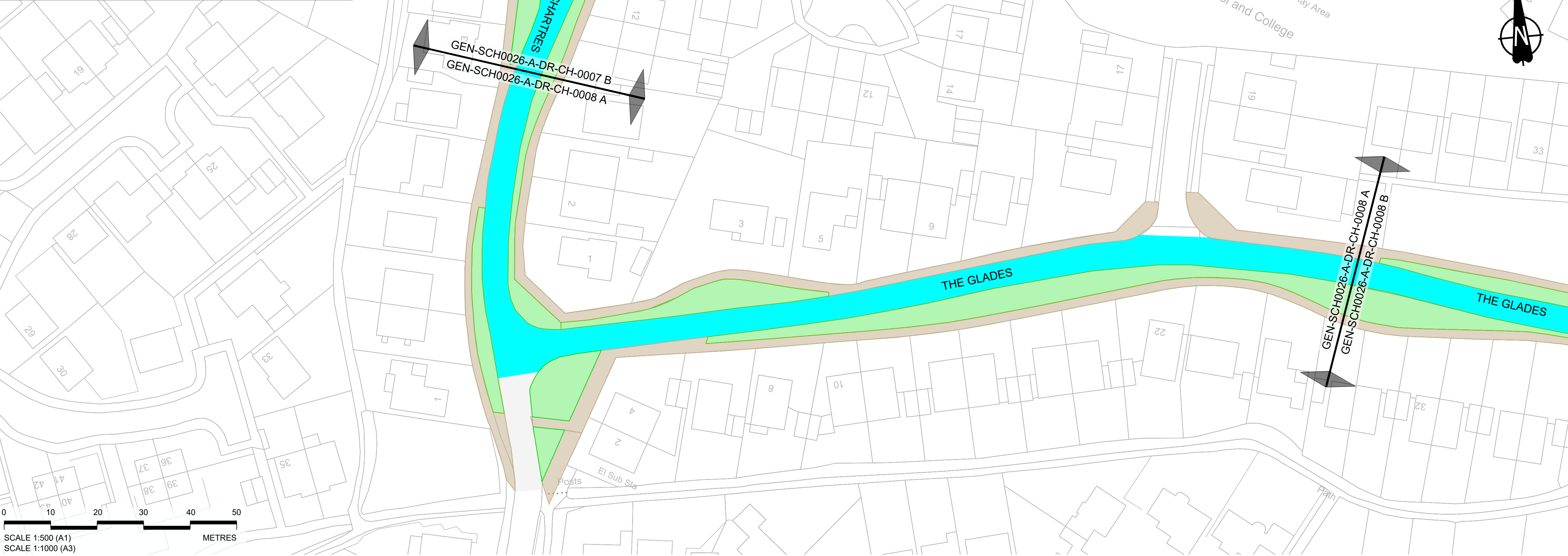
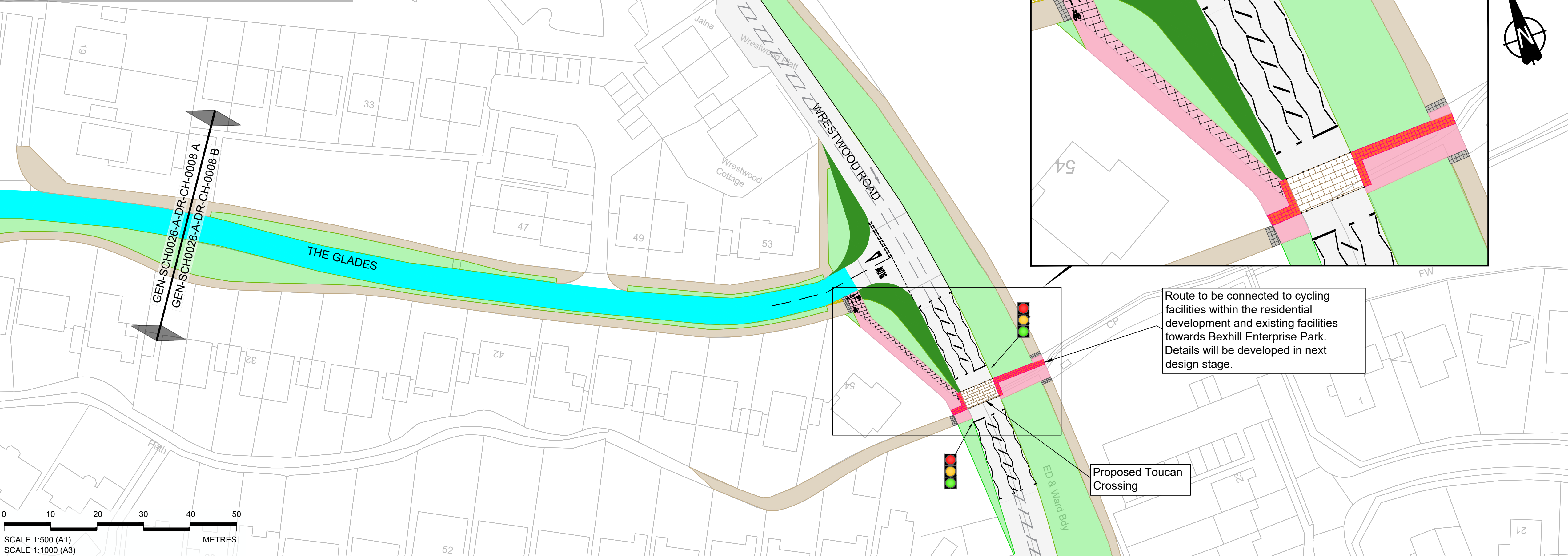


GEN-SCH0026-A-DR-CH-0008 A

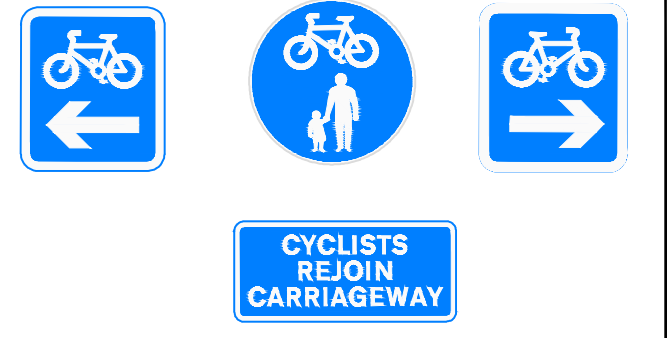


GEN-SCH0026-A-DR-CH-0008 B



- LEGEND:
- On road cycle route
 - Existing footway converted to shared use
 - Proposed footway widening to form part of shared use, minimum 3.0m wide
 - Proposed Toucan Crossing
 - Proposed red tactile paving
 - Proposed corduroy tactile paving
 - Proposed new verge
 - Existing verge
 - Existing footway
 - Existing carriageway

- Note:
- An assessment of the street lighting along the cycle route will be carried out during the detailed design stage. Lighting columns will either be upgraded or repositioned as required.
 - Not all existing parking restrictions are shown for clarity.
 - Proposed road signs are not shown for clarity. Typical signage associated with the new cycle route will include:



| | | | | | | |
|-----|--------|------------|-------------------------------|-------|---------|--------|
| P04 | S2 | 21/10/2021 | Change in title | CK | IMT | CE |
| P03 | S2 | 15/07/2021 | Change in legend and outline | CK | IMT | CE |
| P02 | S2 | 17/06/2021 | Colour changed and note added | CK | IMT | CE |
| P01 | S2 | 27/04/2021 | First issue | CK | IMT | CE |
| Rev | Status | Rev. Date | Purpose of revision | Drawn | Check'd | Appr'd |

East Sussex
Highways
A partnership between:

EAST SUSSEX HIGHWAYS
RINGMER DEPOT, THE BROYLE
RINGMER, EAST SUSSEX, BN8 5NP
Tel. 0345 60 80 193 www.eastsussexhighways.com

| | |
|---------------|---|
| Project | Bexhill Cycling Strategy |
| Drawing title | Route A - Collington to Worsham 08 - The Glades Public Consultation |

| | | | |
|----------------|---|---------------|------------|
| Status | S2 | Revision | P04 |
| Scale | 1:500 | Date | 22/03/2021 |
| Drawn By | C Kwok | | |
| Checked By | I Tingley | | |
| Approved By | C Emeanuwa | | |
| Project No. | 3520000 | Originator | |
| Drawing number | Volume 1 Design Alt. 1 Type 1 Role 1 Number | Original Size | A1 |
| | GEN-SCH0026-A-DR-CH-0008 | | |