

EAST SUSSEX COUNTY COUNCIL

CYCLE TRACKS ACT 1984

**THE EAST SUSSEX (ARTHUR ROAD TO DOWN ROAD, BEXHILL)
CYCLE TRACKS ORDER 2025**

East Sussex County Council, in exercise of its powers under Section 3 of the Cycle Tracks Act 1984 and of all other enabling powers, in accordance with the Cycle Tracks Regulations 1984 hereby makes the following Order:

CITATION

- 1 This Order made by East Sussex County Council on the date set out below shall come into operation on the date of its confirmation and may be cited as The East Sussex (Arthur Road to Down Road, Bexhill) Cycle Tracks Order 2025.

INTERPRETATION

- 2 In this Order:
- (i) "Cycle Track" shall have the same meaning as defined in the Highway Act 1980, and
 - (ii) "Plan" shall mean the attached drawing numbered CTO/BX116/001.


CONVERSION OF FOOTPATHS INTO CYCLE TRACKS

- 3 The footpaths described in Schedule 1 to this Order, shown coloured green on the Plan, shall be designated as Cycle Tracks.

THE COMMON SEAL of EAST
SUSSEX COUNTY COUNCIL was
hereunto affixed this 12 day of
September 2025

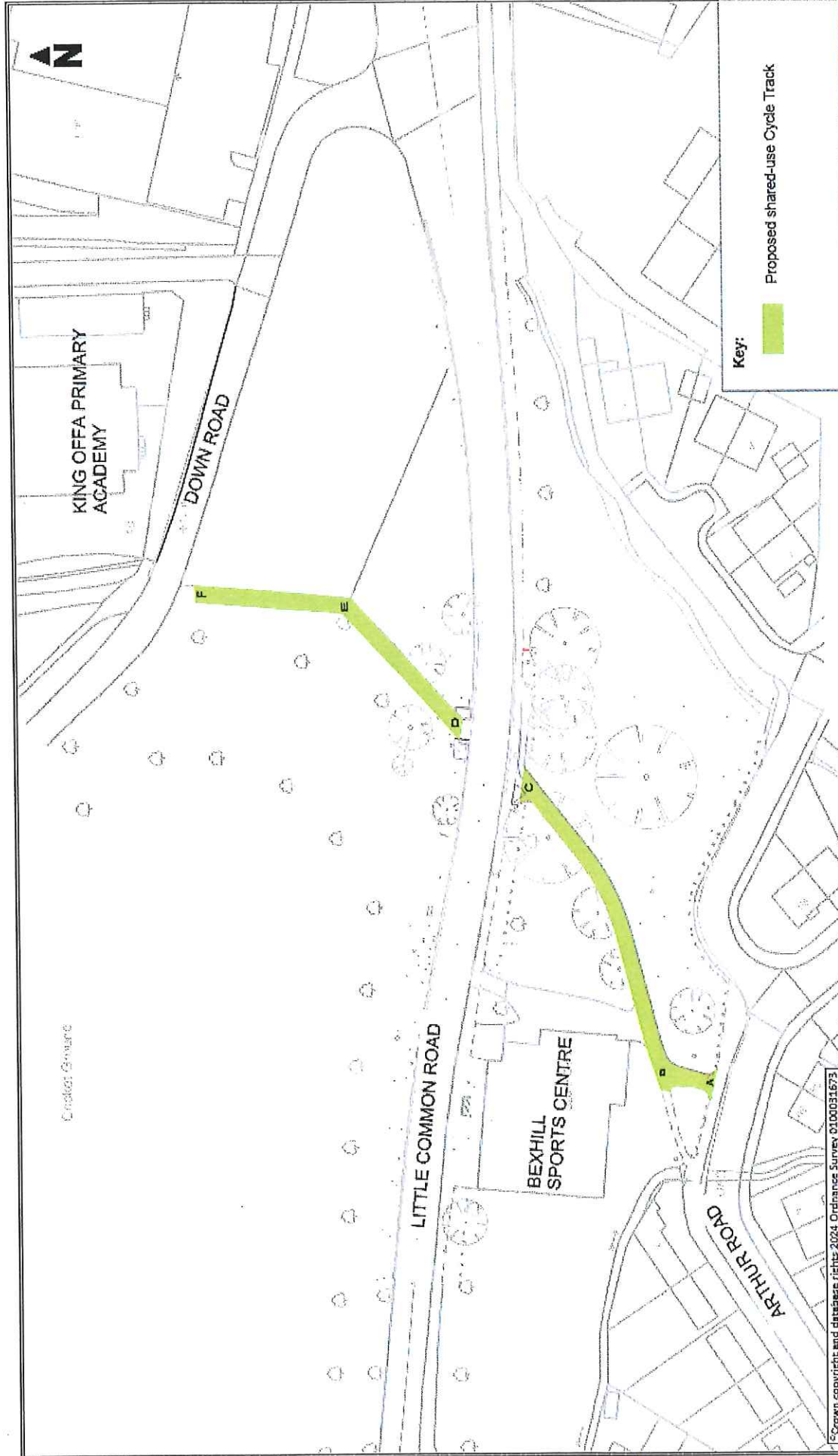
in the presence of:

Authorised Signatory



SCHEDULE 1

Footpath	Description	Permitted Use
Bexhill 140	The section of footpath as shown coloured green on the Plan, which extends from point A (at its junction with Arthur Road) northwards for 11 metres to point B (adjacent to southern flank wall of Bexhill Amateur Athletics Sports Centre)	on pedal cycles and on foot (shared use)
Bexhill 116b	The section of footpath as shown coloured green on the Plan, which extends from point B (at its junction with Footpath Bexhill 140) in a general north-eastwards direction for a distance of 36 metres to the junction with Footpath Bexhill 141	on pedal cycles and on foot (shared use)
Bexhill 141	The section of footpath as shown coloured green on the Plan, which extends from the junction with Footpath Bexhill 116b in a general north-eastwards direction for a distance of 29 metres to point C (at its junction with Little Common Road)	on pedal cycles and on foot (shared use)
Bexhill 142	The section of footpath as shown coloured green on the Plan, which extends from Point D (at its junction with Little Common Road) north-eastwards for 35 metres to point E, and from Point E northwards to point F (at its junction with Down Road adjacent to King Offa Academy)	on pedal cycles and on foot (shared use)






Key: Proposed shared-use Cycle Track

SCALE @ A4:	1:1000	DATE:	March 25
DRAWN:	DS	SHEET:	1 of 1
DRAWING No:	CTO/BX116/001		

THE EAST SUSSEX (ARTHUR ROAD TO DOWN ROAD)
CYCLE TRACKS ORDER 2025

TITLE:





EAST SUSSEX HIGHWAYS
BROADBENT ROAD
HOVE, EAST SUSSEX BN1 9PL, UK
TEL: 01323 651013