

EAST SUSSEX COUNTY COUNCIL

CYCLE TRACKS ACT 1984

**THE EAST SUSSEX (COMBE VALLEY WAY UNDERPASS, BEXHILL)
CYCLE TRACKS ORDER 2025**

East Sussex County Council, in exercise of its powers under Section 3 of the Cycle Tracks Act 1984 and of all other enabling powers, in accordance with the Cycle Tracks Regulations 1984 hereby makes the following Order:

CITATION

- 1 This Order made by East Sussex County Council on the date set out below shall come into operation on the date of its confirmation and may be cited as The East Sussex (Combe Valley Way underpass, Bexhill) Cycle Tracks Order 2025.

INTERPRETATION


- 2 In this Order:
- (i) "Cycle Track" shall have the same meaning as defined in the Highway Act 1980, and
 - (ii) "Plan" shall mean the attached drawing numbered CTO/BX17/001


CONVERSION OF FOOTPATHS INTO CYCLE TRACKS

- 3 The footpath described in Schedule 1 to this Order, shown coloured green on the Plan, shall be designated as a Cycle Track.

THE COMMON SEAL of EAST
SUSSEX COUNTY COUNCIL was
hereunto affixed this 12 day of
September 2025

in the presence of:

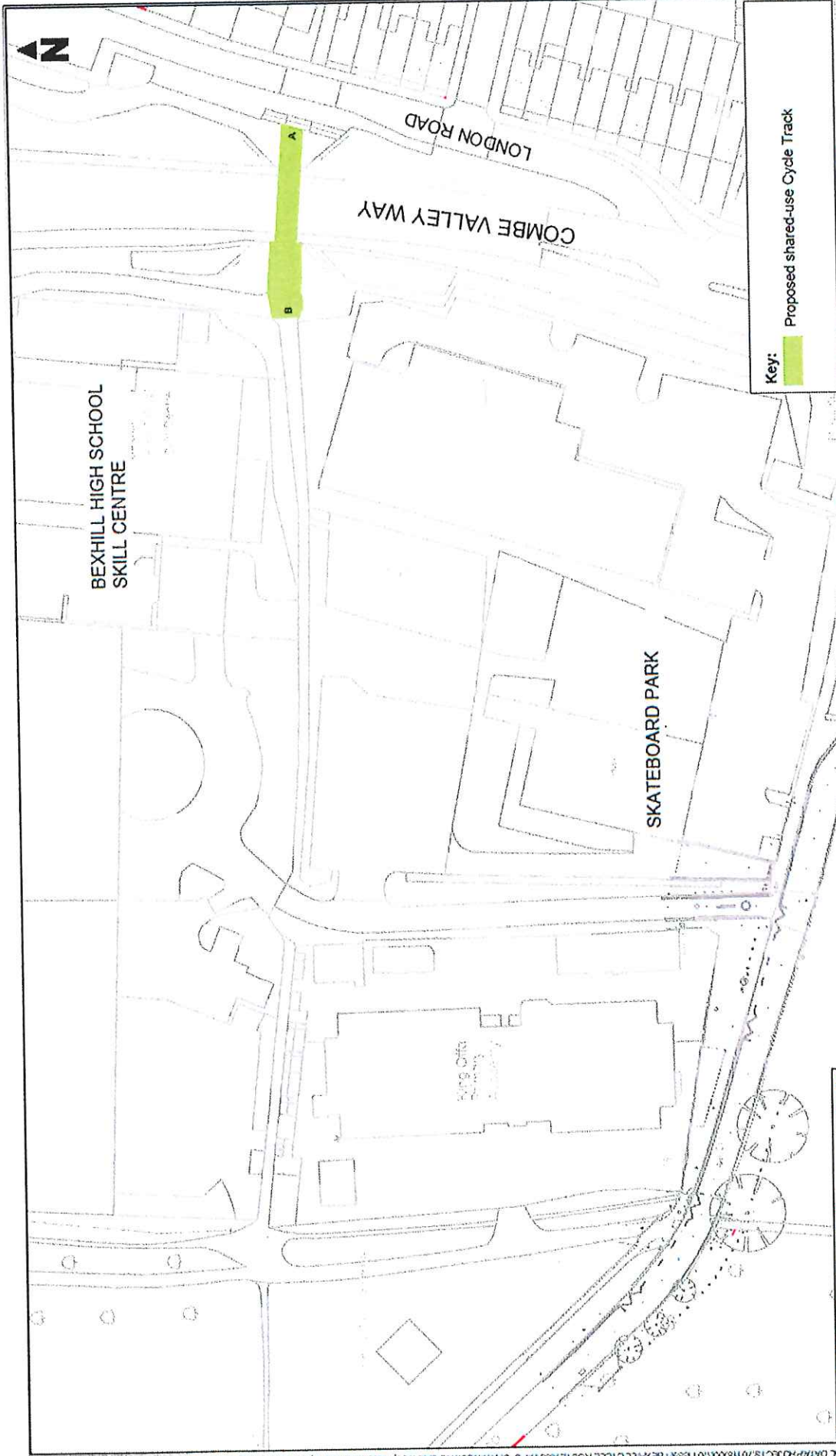

Authorised Signatory



1032824

SCHEDULE 1

Footpath	Description	Permitted Use
Bexhill 103	The section of footpath as shown coloured green on the Plan, which extends from point A (at its junction with London Road) westwards for 39 metres to point B (the eastern boundary of The Workplace School)	on pedal cycles and on foot (shared use)







Key:  Proposed shared-use Cycle Track

SCALE @ A4:	DATE:
1:1000	MARCH 25
DRAWN:	SHEET:
DS	1 OF 1
DRAWING No:	
CTO/BX/17/001	

TITLE:
**THE EAST SUSSEX (COMBE VALLEY WAY UNDERPASS)
CYCLE TRACKS ORDER 2025**

© Crown copyright and database rights 2025 Ordnance Survey 0100031673



EAST SUSSEX HIGHWAYS
ANGLIA COUNTY COUNCIL
ANGLIA COUNTY COUNCIL
ANGLIA COUNTY COUNCIL