




KEY	
	= Extension to 30mph Limit
	= Existing 30mph Limit
	= Existing 40mph Limit

© East Sussex County Council 2016
 Aerial Photography © Getmapping.com 2013
 This map is reproduced from Ordnance Survey material with the permission of Ordnance Survey on behalf of the Controller of Her Majesty's Stationary Office © Crown copyright. Unauthorised reproduction infringes Crown copyright and may lead to prosecution or civil proceedings. 100019601. 2016.

A269 Bexhill Road, Ninfield - DI - Ref: N11	Scale: 1:1,000	East Sussex County Council County Hall St Annes Crescent
Proposed extension to 30mph Limit	Date: 19/12/2016	