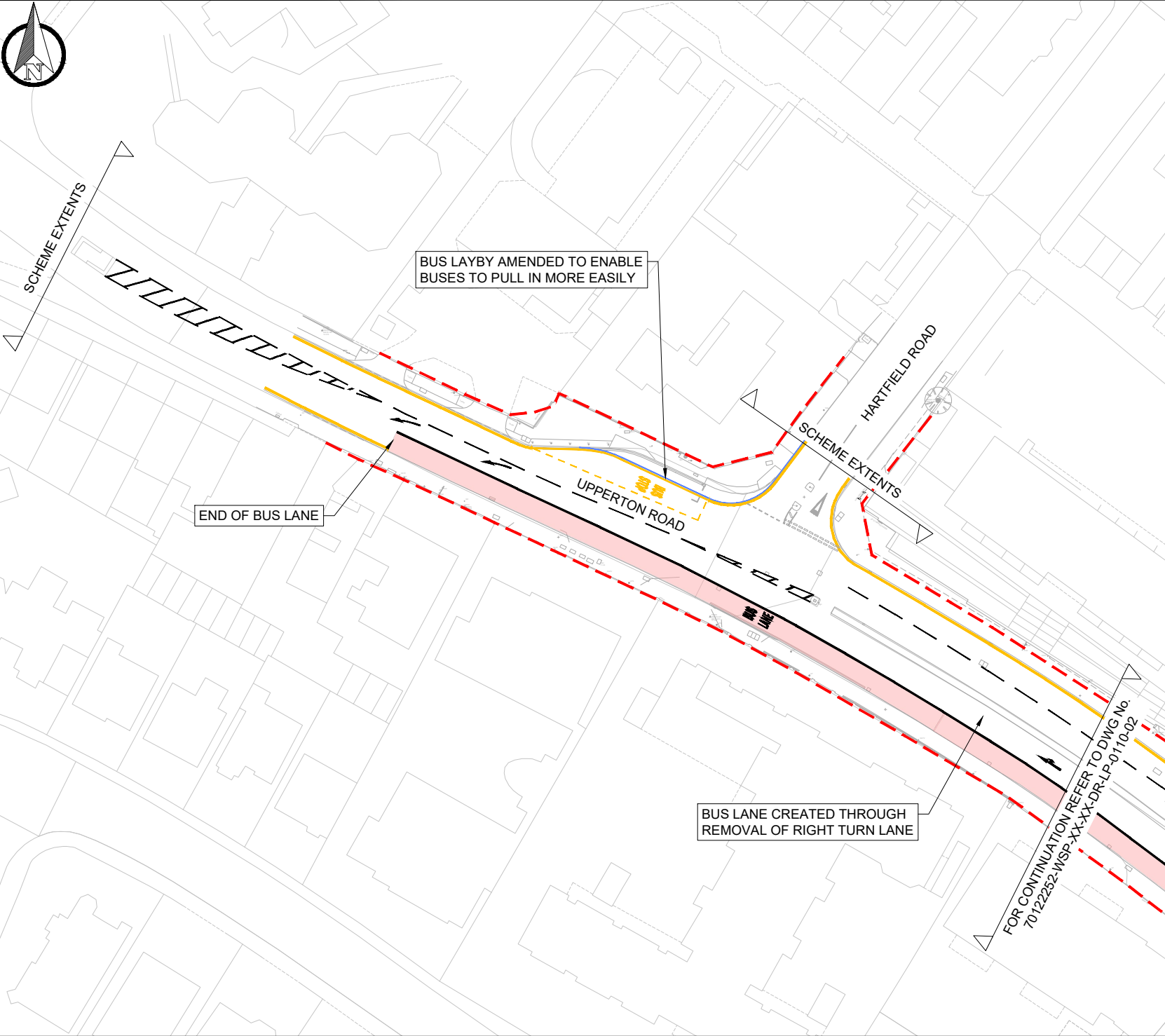


File name C:\USERS\INGV\G4666\WSP_0365\UK0028891_2252 - MIG-BBL P ESCC - IM-0063 BSP - EASTBOURNE STATION AREA-7012252 - 02-INITIAL DESIGN\2024.11.28\7012252-WSP-XX-XX-DR-LP-0100-01.DWG, printed on 28 November 2024 16:55:27, by Ganesh Venkata



DO NOT SCALE

KEY:

- EXISTING HIGHWAY BOUNDARY
- EXISTING KERB
- PROPOSED NEW KERB LAYOUT
- PROPOSED ROAD MARKING
- PROPOSED / EXISTING YELLOW MARKING
- PROPOSED BUS LANE
- PROPOSED OVERRUN AREA
- PROPOSED RED TACTILE PAVING
- PROPOSED BUFF TACTILE PAVING

P01	28-11-2024	VG	FIRST ISSUE	HL	HL
REV	DATE	BY	DESCRIPTION	CHK	APP

DRAWING STATUS: **S2 - FOR INFORMATION**

Grosvener House, 2 Grosvenor Square, Southampton, SO10 9BE, UK
T: +44 (0) 2380 161 700
wsp.com

CLIENT:
 East Sussex County Council,
 County Hall,
 St Anne's Crescent
 Lewes
 East Sussex
 BN7 1UE

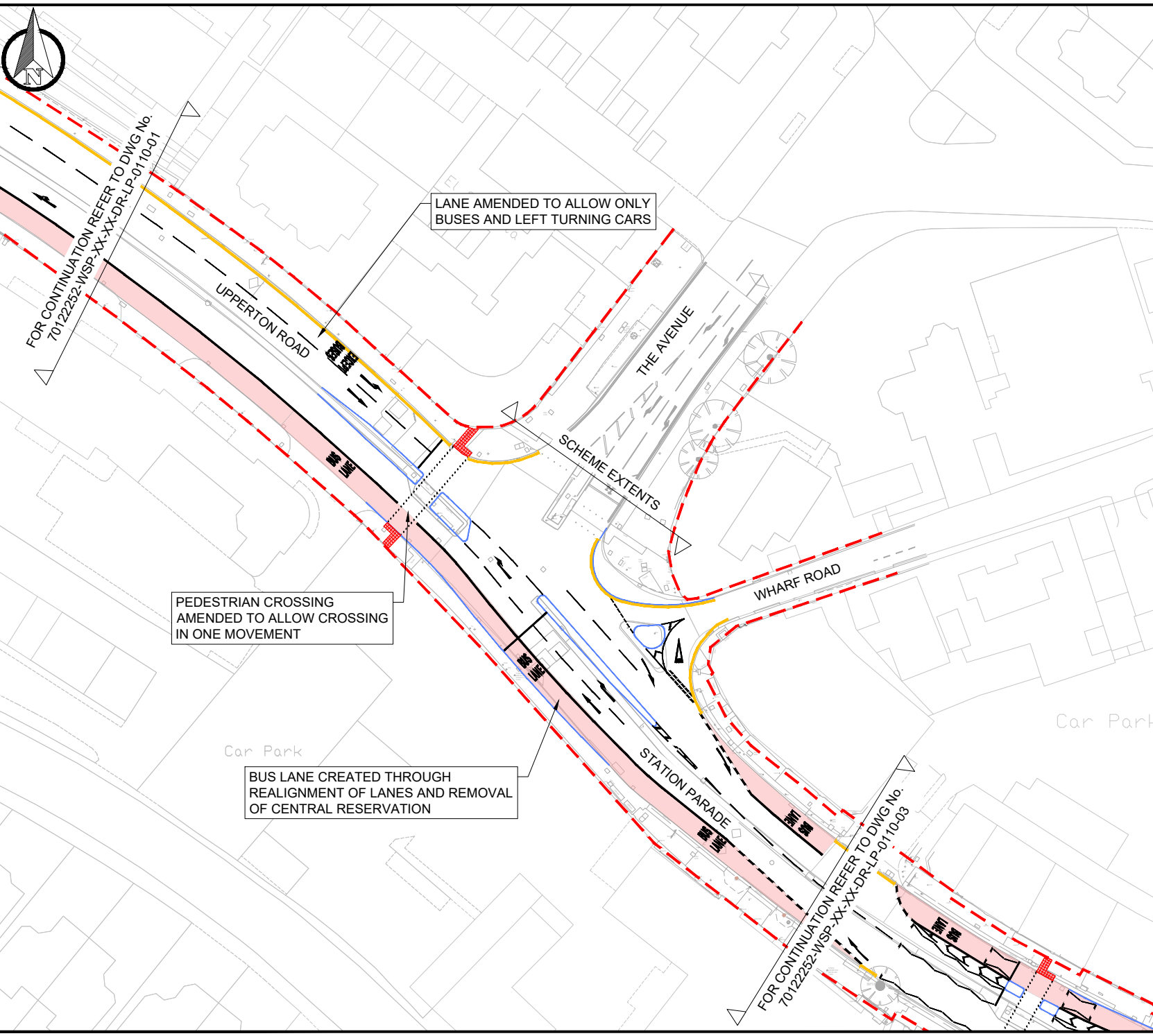
PROJECT: EAST SUSSEX BUS SERVICE IMPROVEMENT PLAN
 EASTBOURNE STATION AREA

TITLE:
 PUBLIC CONSULTATION DRAWINGS
 SHEET 01 OF 03

SCALE @ A3:	NTS	CHECKED:	HL	APPROVED:	HL
PROJECT No:	70122252	DESIGNED:	VG	DRAWN:	VG
DRAWING No:	70122252-WSP-XX-XX-DR-LP-0110-01	DATE:	November 24		
REV:	P01				

© WSP UK Ltd

File name C:\USERS\INGV\G4666\WSP_0365\UK0028891_2252 - MIG-BLL P ESCC - IM-0063 BSIP - EASTBOURNE STATION AREA-7012252 - 02-INITIAL DESIGN\2024.11.28\7012252-WSP-XX-XX-DR-LP-0110-01.DWG, printed on 28 November 2024 17:03:25, by Ganesht, Venkata



DO NOT SCALE

KEY:

- EXISTING HIGHWAY BOUNDARY
- EXISTING KERB
- PROPOSED NEW KERB LAYOUT
- PROPOSED ROAD MARKING
- PROPOSED / EXISTING YELLOW MARKING
- PROPOSED BUS LANE
- PROPOSED OVERRUN AREA
- PROPOSED RED TACTILE PAVING
- PROPOSED BUFF TACTILE PAVING

P01	28-11-2024	VG	FIRST ISSUE	HL	HL
REV	DATE	BY	DESCRIPTION	CHK	APP

DRAWING STATUS: S2 - FOR INFORMATION

wsp

Balfour Beatty
Living Places

Grosvenor House, 2 Grosvenor Square, Southampton, SO10 9BE, UK
T +44 (0) 2380 101 700
www.wsp.com

CLIENT:

East Sussex County Council,
County Hall,
St Anne's Crescent
Lewes
East Sussex
BN7 1UE

PROJECT: EAST SUSSEX BUS SERVICE IMPROVEMENT PLAN
EASTBOURNE STATION AREA

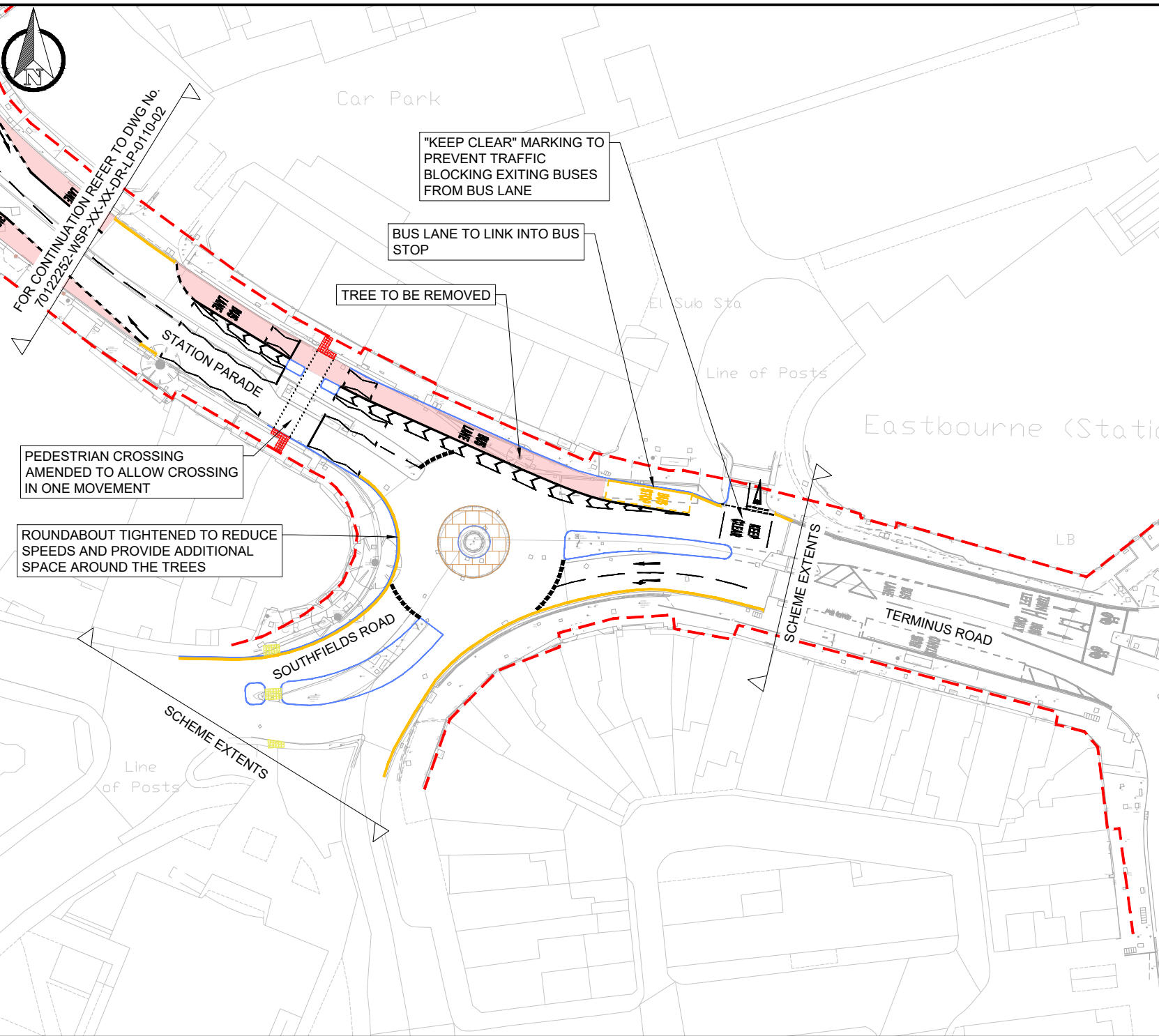
TITLE:

PUBLIC CONSULTATION DRAWINGS
SHEET 02 OF 03

SCALE @ A3:	NTS	CHECKED:	HL	APPROVED:	HL
PROJECT No:	70122252	DESIGNED:	VG	DRAWN:	VG
				DATE:	November 24
DRAWING No:	70122252-WSP-XX-XX-DR-LP-0110-02			REV:	P01

© WSP UK Ltd

File name C:\USERS\INGV\666\WSP_0365\UK02\891_2252 - MIG-BL LP ESCC - IM-0063 BSIP - EASTBOURNE STATION AREA-7012252 - 02-INITIAL DESIGN\2024.11.28\7012252-WSP-XX-XX-DR-LP-0110-01.DWG, printed on 28 November 2024 17:03:48, by Ganesh, Venkata



DO NOT SCALE

KEY:

- - - EXISTING HIGHWAY BOUNDARY
- EXISTING KERB
- PROPOSED NEW KERB LAYOUT
- PROPOSED ROAD MARKING
- PROPOSED / EXISTING YELLOW MARKING
- PROPOSED BUS LANE
- PROPOSED OVERRUN AREA
- PROPOSED RED TACTILE PAVING
- PROPOSED BUFF TACTILE PAVING

P01	28-11-2024	VG	FIRST ISSUE	HL	HL
REV	DATE	BY	DESCRIPTION	CHK	APP

DRAWING STATUS: **S2 - FOR INFORMATION**

Grovesnor House, 2 Grosvenor Square, Southampton, SO10 9BE, UK
T: +44 (0) 2380 161 700
www.wsp.com

CLIENT:
 East Sussex County Council,
 County Hall,
 St Anne's Crescent
 Lewes
 East Sussex
 BN7 1UE

PROJECT: EAST SUSSEX BUS SERVICE IMPROVEMENT PLAN
EASTBOURNE STATION AREA

TITLE:
 PUBLIC CONSULTATION DRAWINGS
 SHEET 03 OF 03

SCALE @ A3:	NTS	CHECKED:	HL	APPROVED:	HL	
PROJECT No:	70122252	DESIGNED:	VG	DRAWN:	VG	
				DATE:	November 24	
DRAWING No:	70122252-WSP-XX-XX-DR-LP-0110-03				REV:	P01

© WSP UK Ltd