

EAST SUSSEX COUNTY COUNCIL

ROAD TRAFFIC REGULATION ACT 1984, ROAD TRAFFIC ACT 1991 & TRAFFIC MANAGEMENT ACT 2004

East Sussex County Council (Prohibition and Restriction of Waiting, No Stopping, Loading, Unloading and Parking Places) (Eastbourne Borough Consolidation) Order 2025 Amendment Order 202* No* (Seaside and St Anthonys Avenue)

East Sussex County Council, in exercise of their powers under Sections 1(1), 2(1) to (2), 3(2), 4(2) of Part I, Section 23 of Part III, Sections 32, 35(1) and (3) of Part IV and Part IV of Schedule 9 to the Road Traffic Regulation Act 1984 (“the Act”), as amended, the Road Traffic Act 1991, as amended, Part 6 of the Traffic Management Act 2004, and of all other enabling powers and after consultation with the Chief Officer of Police in accordance with Part III of Schedule 9 to the Act hereby make the following Order:-

1. Commencement and citation

This Order may be cited as “East Sussex County Council (Prohibition and Restriction of Waiting, No Stopping, Loading, Unloading and Parking Places) (Eastbourne Borough Consolidation) Order 2025 Amendment Order 202* No* (Seaside and St Anthonys Avenue)’ and shall come into effect on xxxxxx.

2. When this Order comes into effect:

- (i) East Sussex County Council (Prohibition and Restriction of Waiting, No Stopping, Loading, Unloading and Parking Places) (Eastbourne Borough Consolidation) Order 2025 as amended, shall have effect except as hereinafter contained.
- (ii) The Order Plans shall be amended as shown on the Order Plans attached to this Order.

THE COMMON SEAL of)
EAST SUSSEX COUNTY COUNCIL)
was affixed hereto)
on the xx day of xxxxxxxx)
Two Thousand and xxxxxx)
in the presence of:-)

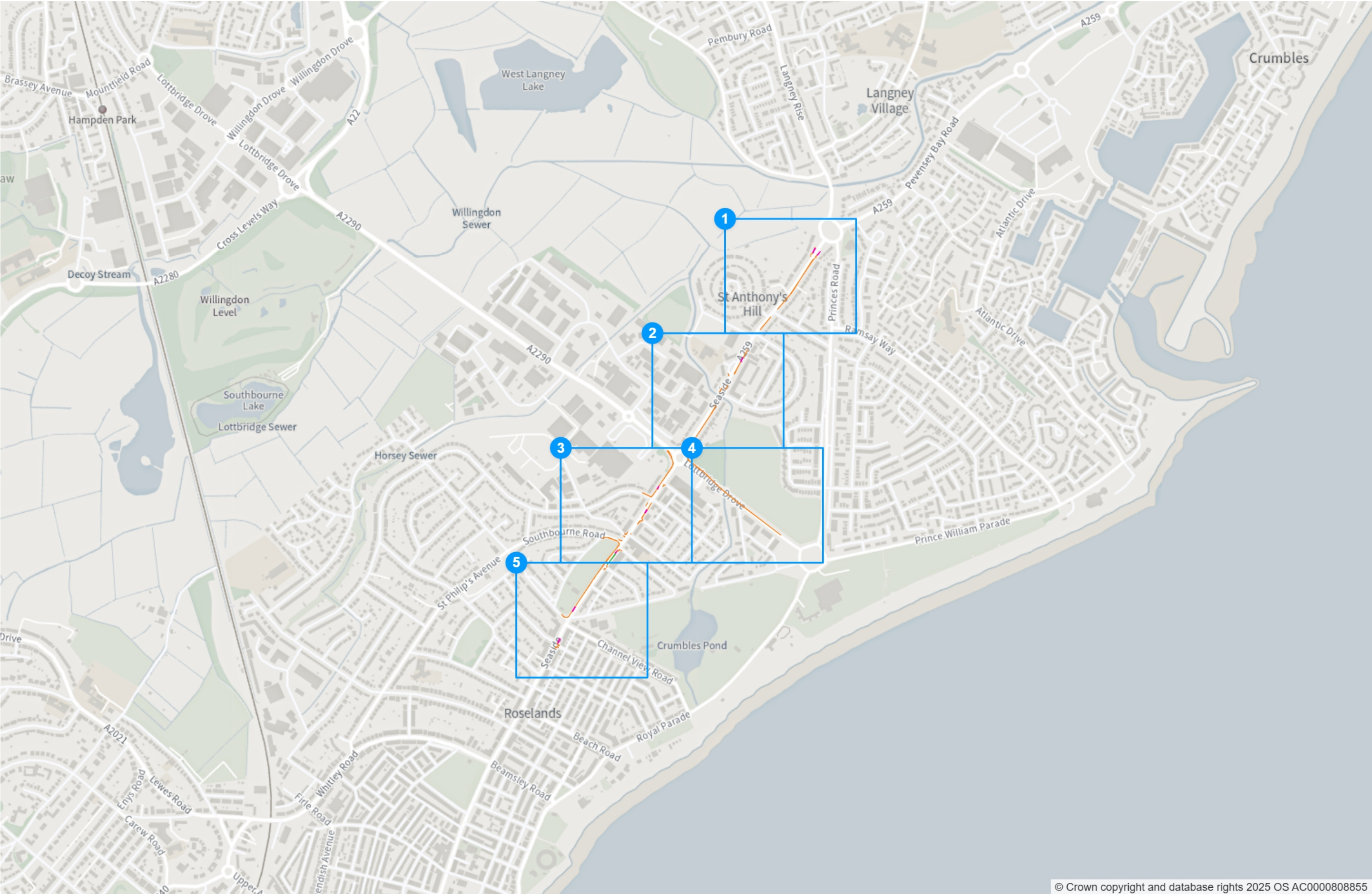
AUTHORISED SIGNATORY

H & T Ctte. 2.4.74 - para 4.2 joint
report of Director of Legal &
Community Services & County
Engineer - Para 4.

EAST SUSSEX COUNTY COUNCIL (PROHIBITION AND RESTRICTION OF
WAITING, NO STOPPING, LOADING, UNLOADING AND PARKING
PLACES) (EASTBOURNE BOROUGH CONSOLIDATION) ORDER 2025 AMENDMENT
ORDER 202* No* (SEASIDE AND ST ANTHONYS AVENUE)

The Order Plans

A large, stylized blue wave graphic that spans the bottom half of the page, featuring overlapping shades of blue and white.



Static Order Guide

Map page indicator

Shows current map number against total and indicates if the legend is split over multiple pages eg. 2a, 2b, 2c

Change type

Indicates whether restrictions have been Added, Modified or Removed

Coloured spots

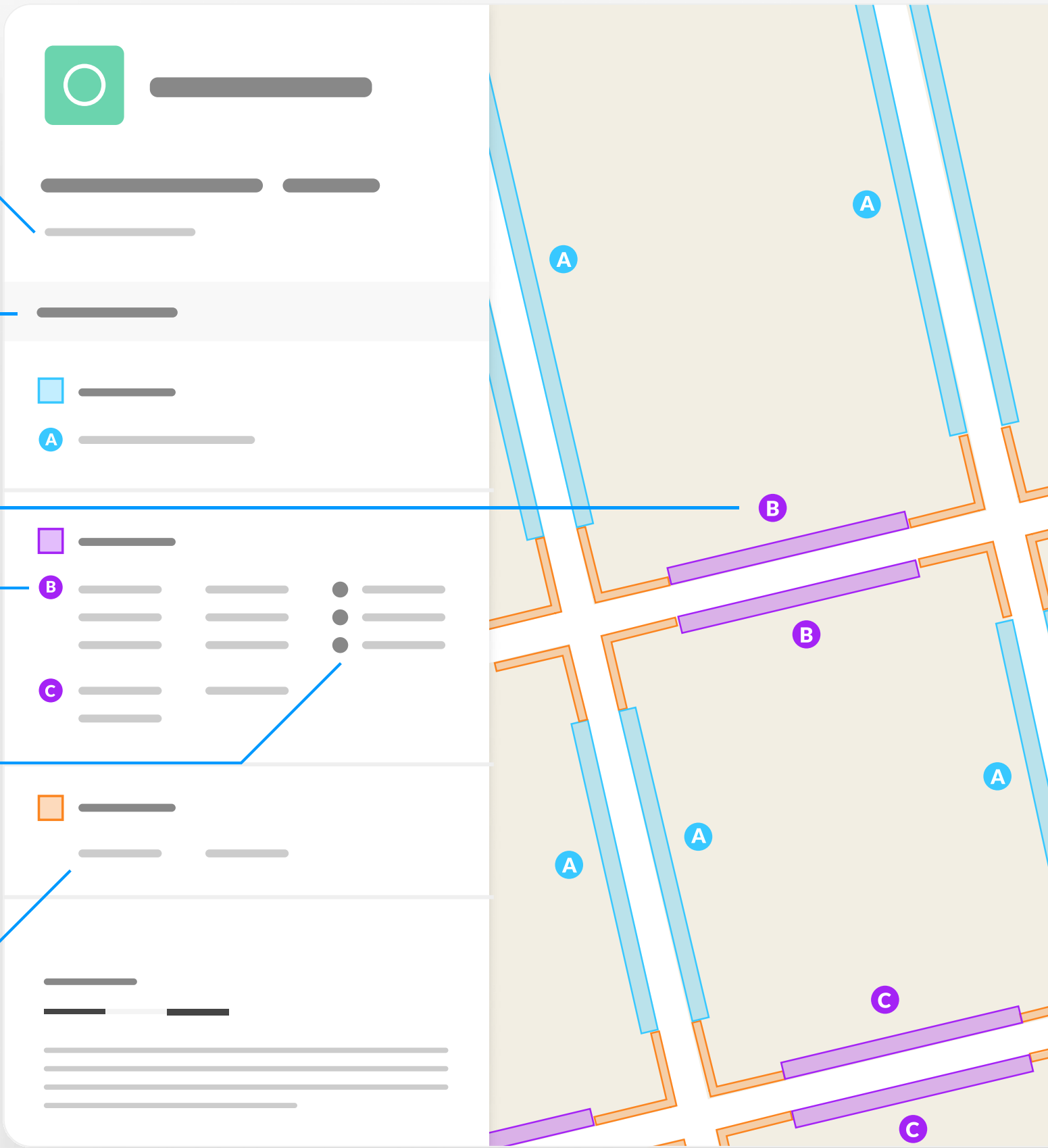
Restrictions with different attributes are marked with a lettered spot

Restriction icons

⊕ Min stay ⊕ Max stay ⊘ No return ⌚ Tariff hours
📅 Up to ⛽ Fuel surcharge Ⓔ Event day ⓘ Emissions pricing

Restriction durations

Where no months or days are specified, restrictions apply all year and all week



ADDED


- ☐ No waiting at any time

- A** At all times

-  Bus stop

- B** At all times

MODIFIED

-  Bus stop

- C** 07:00-19:00

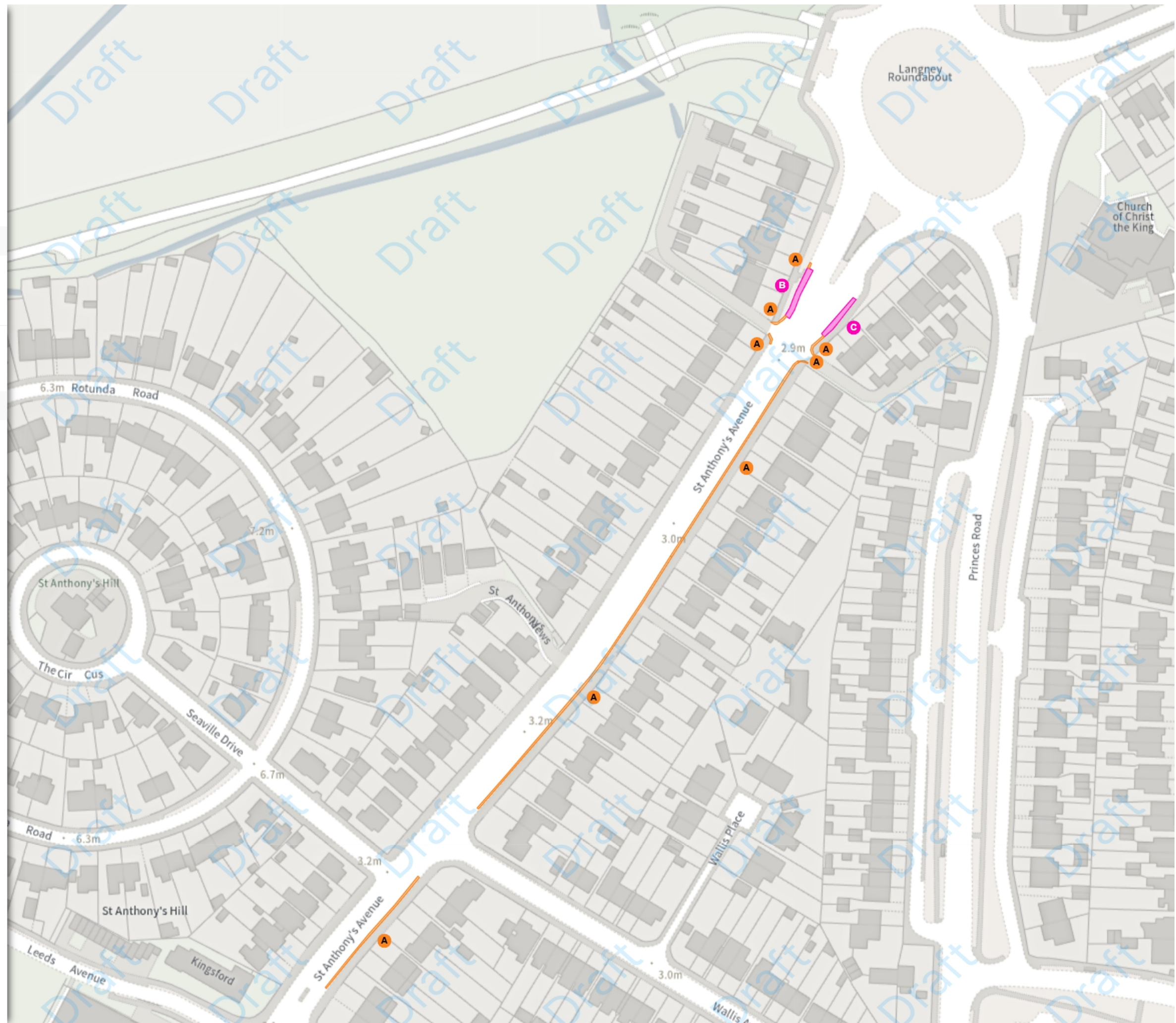
Non-TRO Item

Non-TRO Item



NW 562825.749, 101828.258 SE 563278.4, 101457.461

© Crown copyright and database rights 2025 Ordnance Survey.
You are not permitted to copy, sub-license, distribute or sell any of this
data to third parties in any form. Licence number AC0000808855





EAST SUSSEX COUNTY COUNCIL (PROHIBITION AND RESTRICTION OF WAITING, NO STOPPING, LOADING, UNLOADING AND PARKING PLACES)(EASTBOURNE BOROUGH CONSOLIDATION)ORDER 2025
AMENDMENT ORDER 202* NO* (SEASIDE AND ST ANTHONYS AVENUE)

Map 2 of 5

ADDED

No waiting at any time

At all times

MODIFIED

No waiting at any time

At all times

Bus stop

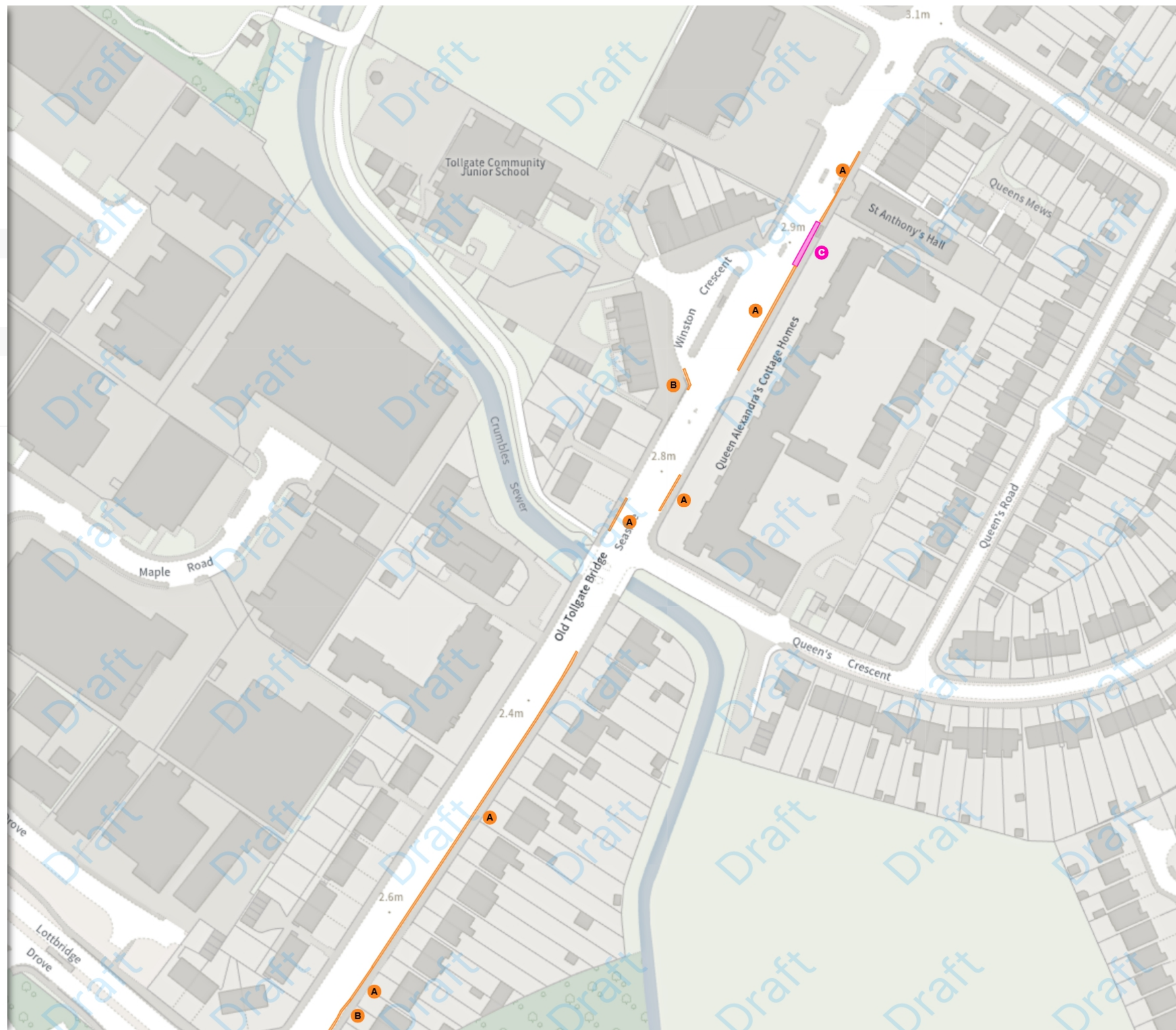
07:00-19:00

Non-TRO Item

Scale: 1:1250 0 20 40 60m

NW 562597.016, 101439.56 SE 563049.682, 101068.716

© Crown copyright and database rights 2025 Ordnance Survey.
You are not permitted to copy, sub-license, distribute or sell any of this data to third parties in any form. Licence number AC0000808855





EAST SUSSEX COUNTY COUNCIL (PROHIBITION AND RESTRICTION OF WAITING, NO STOPPING, LOADING, UNLOADING AND PARKING PLACES)(EASTBOURNE BOROUGH CONSOLIDATION)ORDER 2025 AMENDMENT ORDER 202* NO* (SEASIDE AND ST ANTHONYS AVENUE)

Map 3 of 5

ADDED

Free parking place

08:00-18:00 1h 1h

No waiting at any time

At all times

Bus stop

At all times

Non-TRO Item

MODIFIED

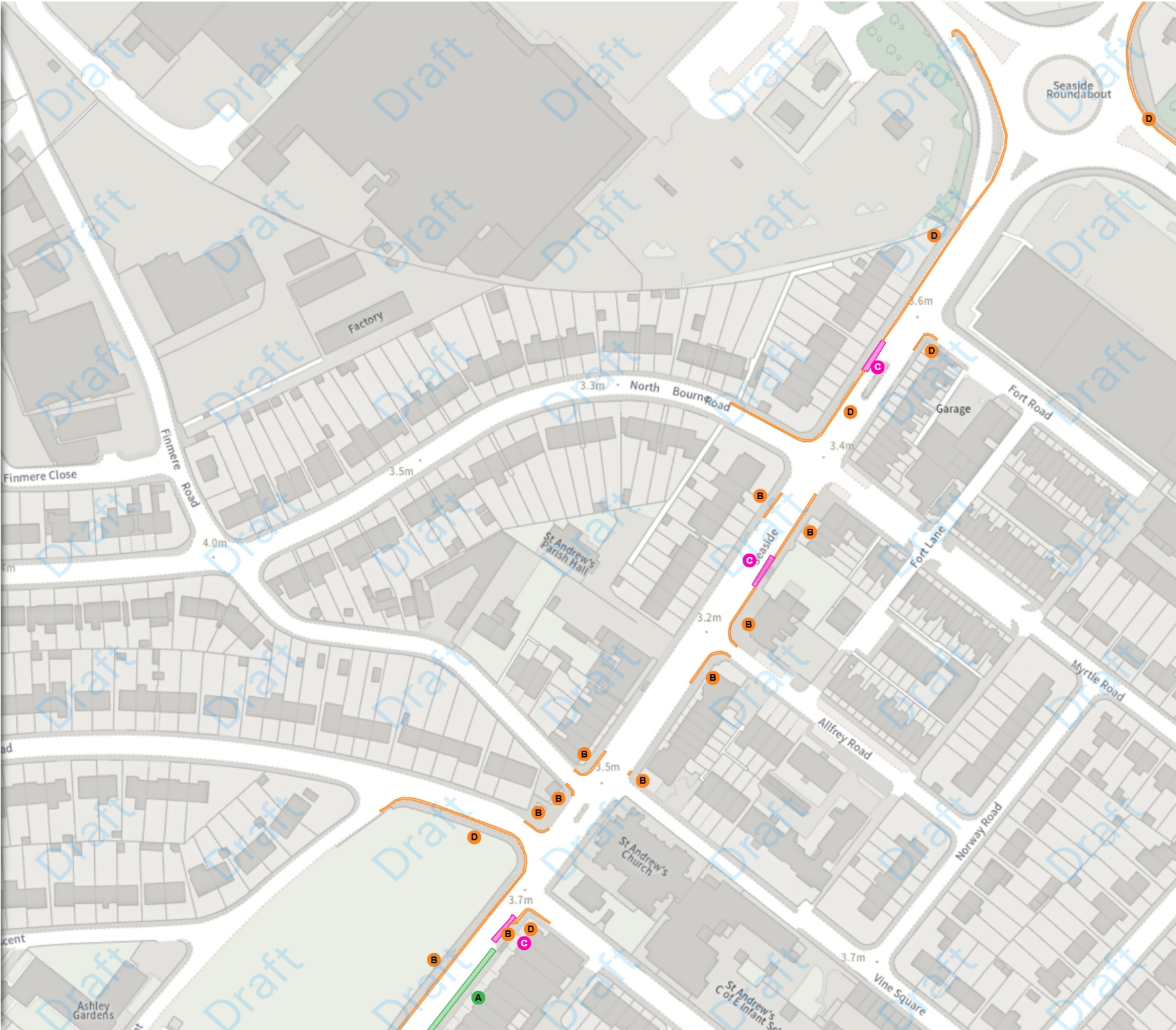
No waiting at any time

At all times

Scale: 1:1250 0 20 40 60m

NW 562302.271, 101048.792 SE 562754.947, 100677.894

© Crown copyright and database rights 2025 Ordnance Survey. You are not permitted to copy, sub-license, distribute or sell any of this data to third parties in any form. Licence number AC0000808855



EAST SUSSEX COUNTY COUNCIL (PROHIBITION AND
RESTRICTION OF WAITING, NO STOPPING, LOADING,
UNLOADING AND PARKING PLACES)(EASTBOURNE
BOROUGH CONSOLIDATION)ORDER 2025
AMENDMENT ORDER 202* NO* (SEASIDE AND ST
ANTHONY'S AVENUE)

Map 4 of 5

MODIFIED

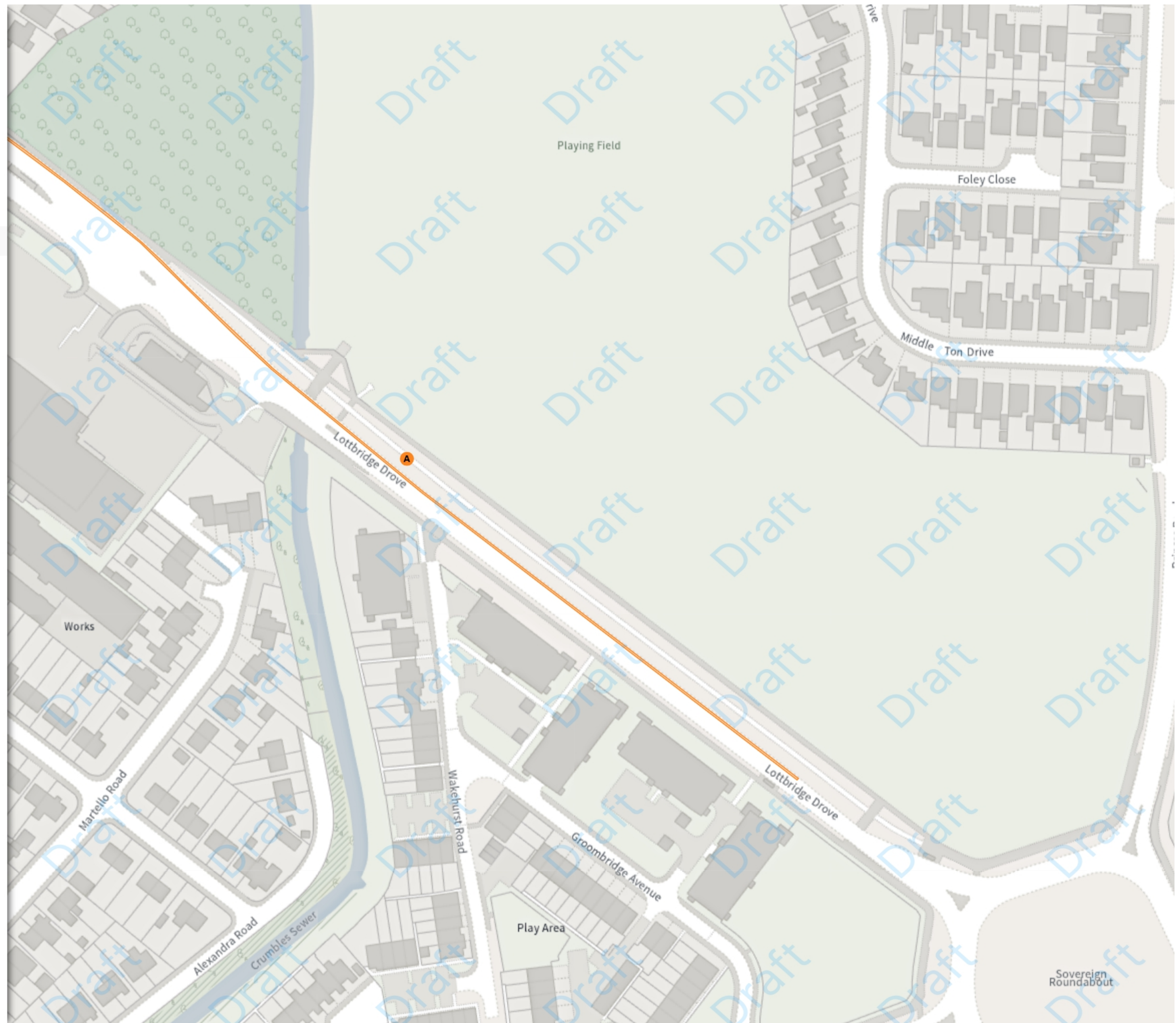
No waiting at any time

At all times

Scale: 1:1250 0 20 40 60m

NW 562739.16, 101062.411 SE 563191.868, 100691.55

© Crown copyright and database rights 2025 Ordnance Survey.
You are not permitted to copy, sub-license, distribute or sell any of this
data to third parties in any form. Licence number AC0000808855





EAST SUSSEX COUNTY COUNCIL (PROHIBITION AND RESTRICTION OF WAITING, NO STOPPING, LOADING, UNLOADING AND PARKING PLACES)(EASTBOURNE BOROUGH CONSOLIDATION)ORDER 2025 AMENDMENT ORDER 202* NO* (SEASIDE AND ST ANTHONYS AVENUE)

Map 5 of 5

ADDED

Free parking place

08:00-18:00 1h 1h

No waiting at any time

At all times

Bus stop

At all times

Non-TRO Item

MODIFIED

No waiting at any time

At all times

Scale: 1:1250 0 20 40 60m

NW 562166.86, 100662.968 SE 562619.558, 100292.029

© Crown copyright and database rights 2025 Ordnance Survey. You are not permitted to copy, sub-license, distribute or sell any of this data to third parties in any form. Licence number AC0000808855

