

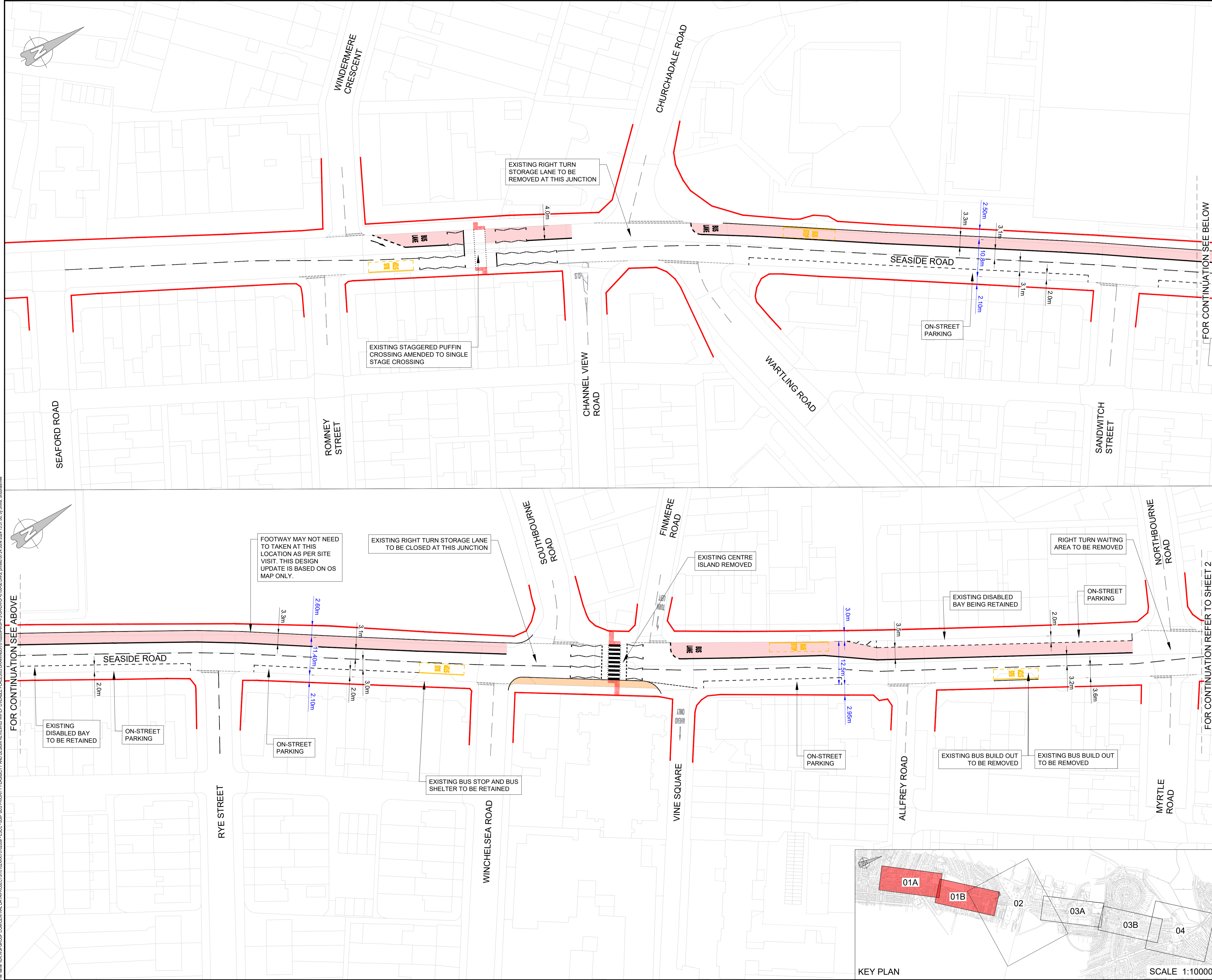
DO NOT SCALE

NOTES:

- DO NOT SCALE FROM THIS DRAWING - THIS DRAWING IS FOR INFORMATION PURPOSES ONLY.
- FEASIBILITY LAYOUT SUBJECT TO FULL TOPOGRAPHICAL SURVEY & DETAILED DESIGN INCLUDING STATUTORY UNDERTAKERS SEARCH, DIVERSION REQUIREMENTS, DRAINAGE PROVISION AND LOCAL AUTHORITY APPROVAL.
- DRAWINGS HAVE BEEN CHECKED AGAINST LOCAL AUTHORITY HIGHWAY BOUNDARY PLANS AND NOTED WHERE THE DESIGN EXTENTS EXCEED THE HIGHWAY BOUNDARY.

KEY:

- HIGHWAY BOUNDARY
- PROPOSED/ REALIGNED KERB
- PROPOSED ROAD MARKINGS
- ON SITE MEASUREMENT
- PROPOSED BUILD OUT FOR CROSSING / BUS STOPS
- PROPOSED BUS LANE
- PROPOSED TACTILES



FOR CONTINUATION SEE BELOW

FOR CONTINUATION SEE ABOVE

FOR CONTINUATION REFER TO SHEET 2

REV	DATE	BY	DESCRIPTION	CHK	APP
P05	21/06/2024	SS	FIFTH ISSUE		
P04	30/05/2024	VM	FOURTH ISSUE		
P03	20/05/2024	VM	THIRD ISSUE		
P02	07/05/2024	VM	SECOND ISSUE		
P01	24/04/2024	SS	FIRST ISSUE		

DRAWING STATUS: S2 - FOR INFORMATION



CLIENT:
 East Sussex County Council,
 County Hall,
 St Anne's Crescent
 Lewes
 East Sussex
 BN7 1UE
 (01273) 481261

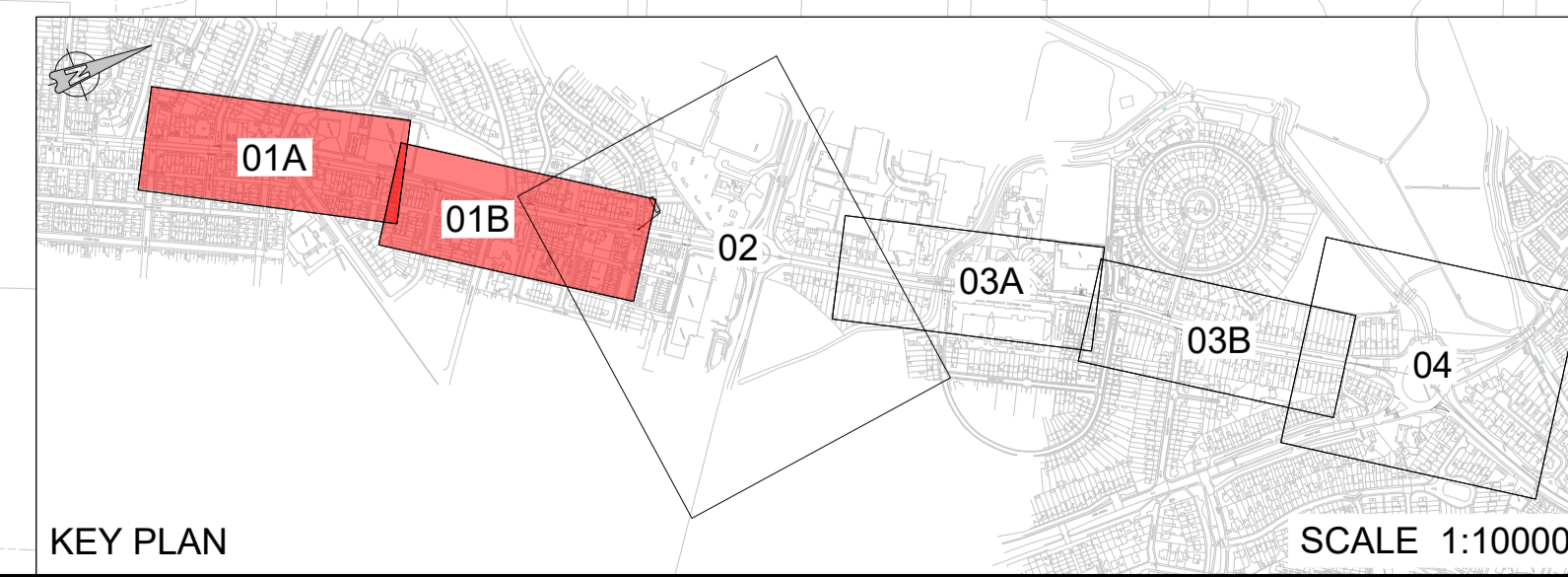


SITE PROJECT: East Sussex Bus Service Improvement Plan

TITLE:
 ESCC BSIP
 A259 SEASIDE ROAD AND ST ANTHONY'S AVENUE
 SHEET 01 OF 04

SCALE @ A1:	CHECKED:	APPROVED:	
1:500	SB	SB	
PROJECT NO:	DESIGNED:	DRAWN:	DATE:
70110181	VM	SS	JUNE-2024
DRAWING NO:	REV:		
70110181-WSP-P2-SR-DR-LP-0100-01	P05		

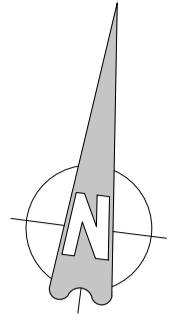
© WSP UK Ltd



KEY PLAN

SCALE 1:10000

File name: I:\UK\WSP\GROUP\COMCENTRAL\DATA\PROJECTS\70110200\70110200 - ESCC - BSIP BUS PRIORITY FEASIBILITY AND DESIGN REVIEW\03 WSP\UP\VIEWABLE\PLACES\03 DRAWINGS\70110200\WSP-P2-SR-DR-LP-0100-01.DWG, printed on 24 June 2024 15:57:08, by Shiva, Sushashree



DO NOT SCALE

NOTES:

- DO NOT SCALE FROM THIS DRAWING - THIS DRAWING IS FOR INFORMATION PURPOSES ONLY.
- FEASIBILITY LAYOUT SUBJECT TO FULL TOPOGRAPHICAL SURVEY & DETAILED DESIGN INCLUDING STATUTORY UNDERTAKERS SEARCH, DIVERSION REQUIREMENTS, DRAINAGE PROVISION AND LOCAL AUTHORITY APPROVAL.
- DRAWINGS HAVE BEEN CHECKED AGAINST LOCAL AUTHORITY HIGHWAY BOUNDARY PLANS AND NOTED WHERE THE DESIGN EXTENTS EXCEED THE HIGHWAY BOUNDARY.

KEY:

- HIGHWAY BOUNDARY
- PROPOSED/ REALIGNED KERB
- PROPOSED ROAD MARKINGS
- PROPOSED BUILD OUT FOR CROSSING / BUS STOPS
- PROPOSED BUS LANE
- PROPOSED TACTILES

REV	DATE	BY	DESCRIPTION	CHK	APP
P04	30/05/2024	VM	FOURTH ISSUE		
P03	20/05/2024	VM	THIRD ISSUE		
P02	07/05/2024	VM	SECOND ISSUE		
P01	24/04/2024	SS	FIRST ISSUE		

DRAWING STATUS: S2 - FOR INFORMATION



3 Wellington Place, Leeds, LS1 4AP, UK
T+ 44 (0) TBC, F+ 44 (0) TBC
wsp.com

CLIENT:
East Sussex County Council,
County Hall,
St Anne's Crescent
Lewes
East Sussex
BN7 1UE
(01273) 481261

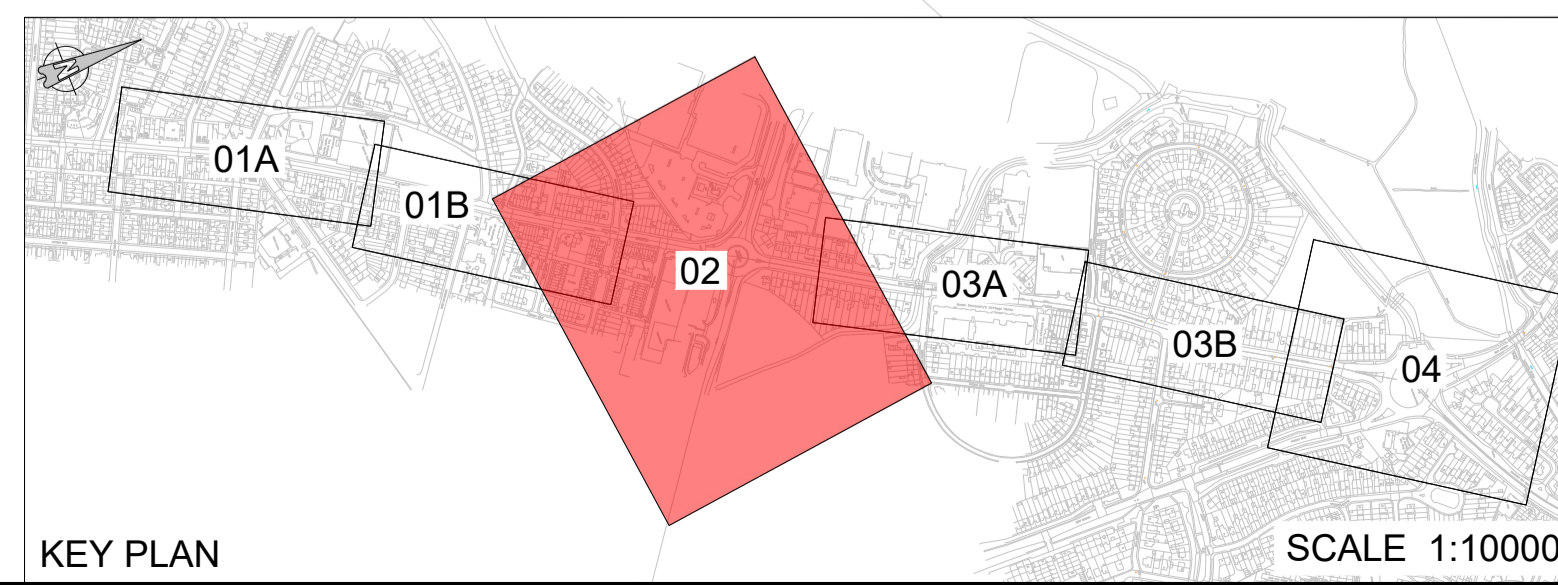
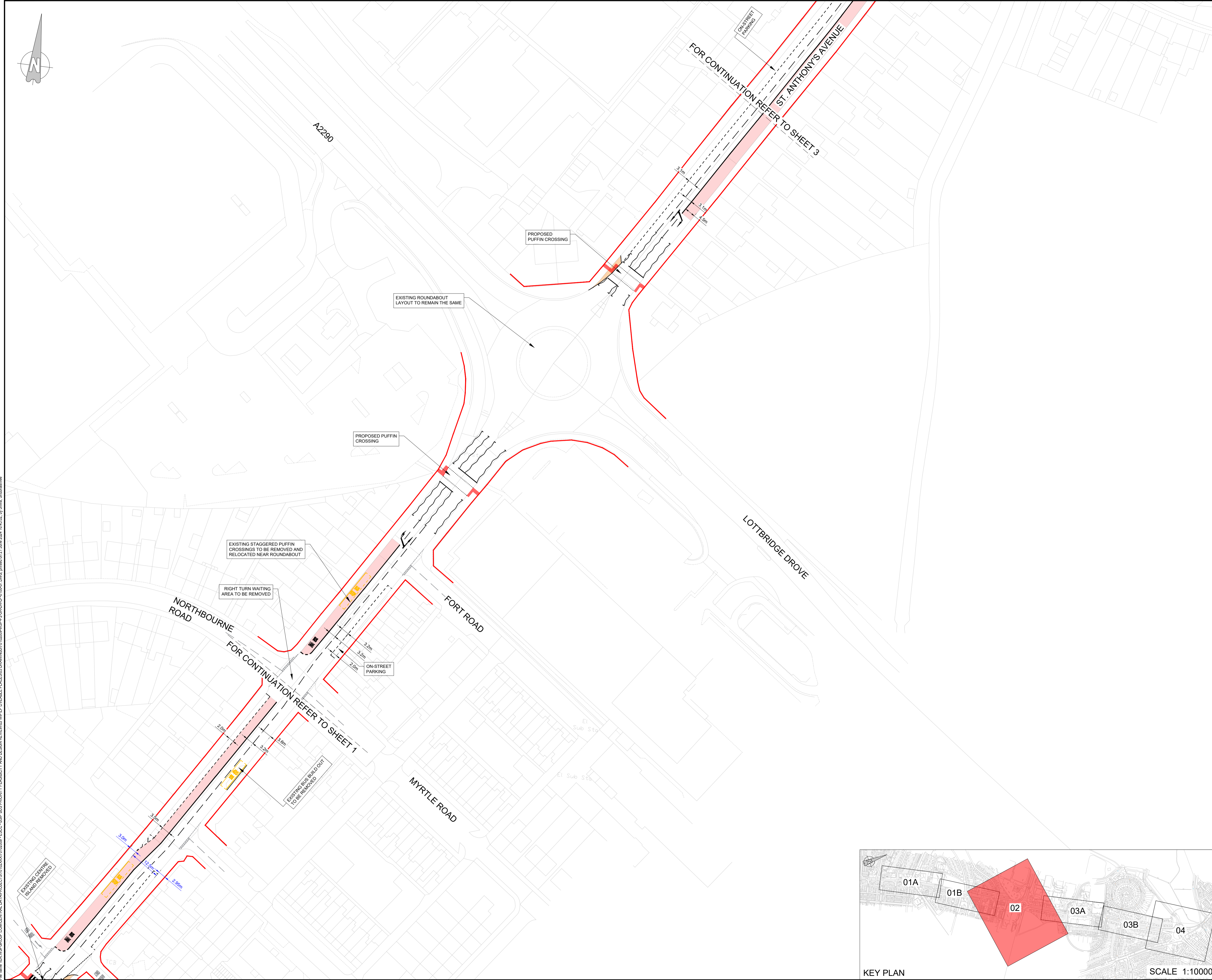


SITE/PROJECT: East Sussex Bus Service Improvement Plan

TITLE: ESCC BSIP
A259 SEASIDE ROAD AND ST ANTHONY'S AVENUE
SHEET 02 OF 04

SCALE @ A1:	CHECKED:	APPROVED:
NTS	SB	SB
PROJECT NO:	DESIGNED:	DRAWN:
70110181	VM	VM
DRAWING NO:	DATE:	REV:
70110181-WSP-P2-SR-DR-LP-0100-02	MAY-2024	P04

© WSP UK Ltd



KEY PLAN

SCALE 1:10000

File name: I:\UK\WSP\GROUP\COMCENTRAL\DATA\PROJECTS\70110200\70110200 - ESCC - BSIP BUS PRIORITY FEASIBILITY AND DESIGN REVIEW\03 WSP UP LVEABLE PLACES\03 DRAWINGS\70110200\WSP-P2-SR-DR-LP-0100-02.DWG, printed on 21 June 2024 16:45:02, by Shiva, Subhashree

DO NOT SCALE

NOTES:

- DO NOT SCALE FROM THIS DRAWING - THIS DRAWING IS FOR INFORMATION PURPOSES ONLY.
- FEASIBILITY LAYOUT SUBJECT TO FULL TOPOGRAPHICAL SURVEY & DETAILED DESIGN INCLUDING STATUTORY UNDERTAKERS SEARCH, DIVERSION REQUIREMENTS, DRAINAGE PROVISION AND LOCAL AUTHORITY APPROVAL.
- DRAWINGS HAVE BEEN CHECKED AGAINST LOCAL AUTHORITY HIGHWAY BOUNDARY PLANS AND NOTED WHERE THE DESIGN EXTENTS EXCEEDED THE HIGHWAY BOUNDARY.

KEY:

- HIGHWAY BOUNDARY
- PROPOSED / REALIGNED KERB
- PROPOSED ROAD MARKINGS
- ON SITE MEASUREMENT
- PROPOSED BUILD OUT FOR CROSSING / BUS STOPS
- PROPOSED BUS LANE
- PROPOSED TACTILES


REV	DATE	BY	DESCRIPTION	CHK	APP
P04	30/05/2024	VM	FOURTH ISSUE		
P03	20/05/2024	VM	THIRD ISSUE		
P02	07/05/2024	VM	SECOND ISSUE		
P01	24/04/2024	SS	FIRST ISSUE		

DRAWING STATUS: S2 - FOR INFORMATION



3 Wellington Place, Leeds, LS1 4AP, UK
T+44 (0) TBC, F+44 (0) TBC
wsp.com

CLIENT:
East Sussex County Council,
County Hall,
St Anne's Crescent
Lewes
East Sussex
BN7 1UE
(01273) 481261

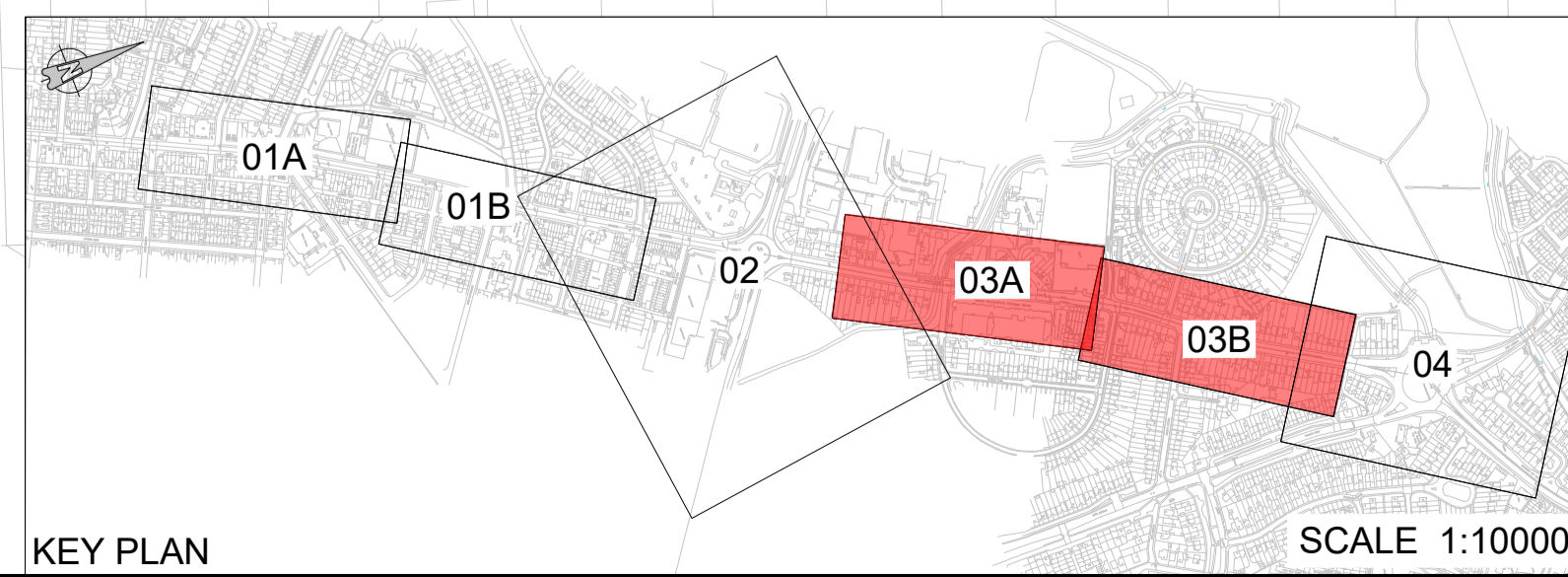


SITE/PROJECT: East Sussex Bus Service Improvement Plan

TITLE:
ESCC BSIP
A259 SEASIDE ROAD AND ST ANTHONY'S AVENUE
SHEET 03 OF 04

SCALE @ A1:	CHECKED:	APPROVED:	
1:500	SB	SB	
PROJECT NO:	DESIGNED:	DRAWN:	DATE:
70110181	VM	VM	MAY-2024
DRAWING NO:	REV:		
70110181-WSP-P2-SR-DR-LP-0100-03	P04		

© WSP UK Ltd



KEY PLAN

SCALE 1:10000

File name: I:\UK\WSP\GROUP\COMCENTRAL\DATA\PROJECTS\70110200\010209 - ESCC - BSIP BUS PRIORITY FEASIBILITY AND DESIGN REVIEW\03 WSP UP LIVE\ABLE PLACE\03 DRAWINGS\70110200\WSP-P2-SR-DR-LP-0100-03.DWG, printed on 21 June 2024 16:55:18, by Shiva, Sushashree

FOR CONTINUATION REFER TO SHEET 2

FOR CONTINUATION SEE BELOW

FOR CONTINUATION SEE ABOVE

FOR CONTINUATION REFER TO SHEET 4



DO NOT SCALE

- NOTES:
- DO NOT SCALE FROM THIS DRAWING - THIS DRAWING IS FOR INFORMATION PURPOSES ONLY.
 - FEASIBILITY LAYOUT SUBJECT TO FULL TOPOGRAPHICAL SURVEY & DETAILED DESIGN INCLUDING STATUTORY UNDERTAKERS SEARCH, DIVERSION REQUIREMENTS, DRAINAGE PROVISION AND LOCAL AUTHORITY APPROVAL.
 - DRAWINGS HAVE BEEN CHECKED AGAINST LOCAL AUTHORITY HIGHWAY BOUNDARY PLANS AND NOTED WHERE THE DESIGN EXTENDS EXCEEDS THE HIGHWAY BOUNDARY.

- KEY:
- HIGHWAY BOUNDARY
 - PROPOSED/ REALIGNED KERB
 - PROPOSED ROAD MARKINGS
 - EXISTING ROAD MARKINGS
 - PROPOSED BUS LANE


File name: I:\UK\WSP\GROUP\COMCENTRAL\DATA\PROJECTS\70110200\70110200-858P-BUS PRIORITY FEASIBILITY AND DESIGN REVIEW\03 WSP-UP LAYOUT\WSP-UP LAYOUT\DWG\010000.DWG, printed on 21 June 2024 16:33:31, by Shiva, Sushashree

REV	DATE	BY	DESCRIPTION	CHK	APP
P04	30/05/2024	VM	FOURTH ISSUE		
P03	20/05/2024	VM	THIRD ISSUE		
P02	07/05/2024	VM	SECOND ISSUE		
P01	24/04/2024	SS	FIRST ISSUE		

DRAWING STATUS: **S2 - FOR INFORMATION**



CLIENT:
 East Sussex County Council,
 County Hall,
 St Anne's Crescent
 Lewes
 East Sussex
 BN7 1UE
 (01273) 481261

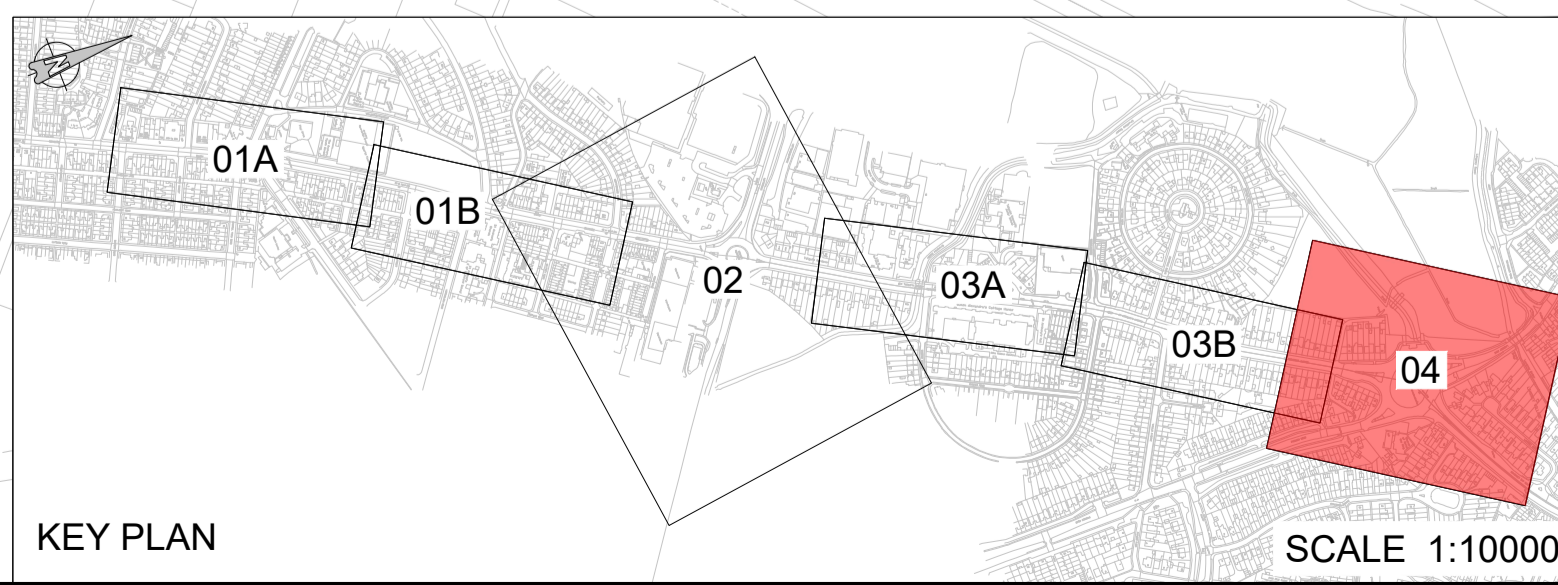


SITE PROJECT:
 East Sussex Bus Service Improvement Plan

TITLE:
 ESCC BSIP
 A259 SEASIDE ROAD AND ST ANTHONY'S AVENUE
 SHEET 04 OF 04

SCALE @ A1:	1:500	CHECKED:	SB	APPROVED:	SB
PROJECT NO:	70110181	DESIGNED:	VM	DATE:	MAY-2024
DRAWING NO:	70110181-WSP-P2-SR-DR-LP-0100-04	DATE:		REV:	P04

© WSP UK Ltd



KEY PLAN

SCALE 1:10000