

Eastbourne Parking Review 2

Formal Consultation

Open 17 January 2025 to 7 February 2025

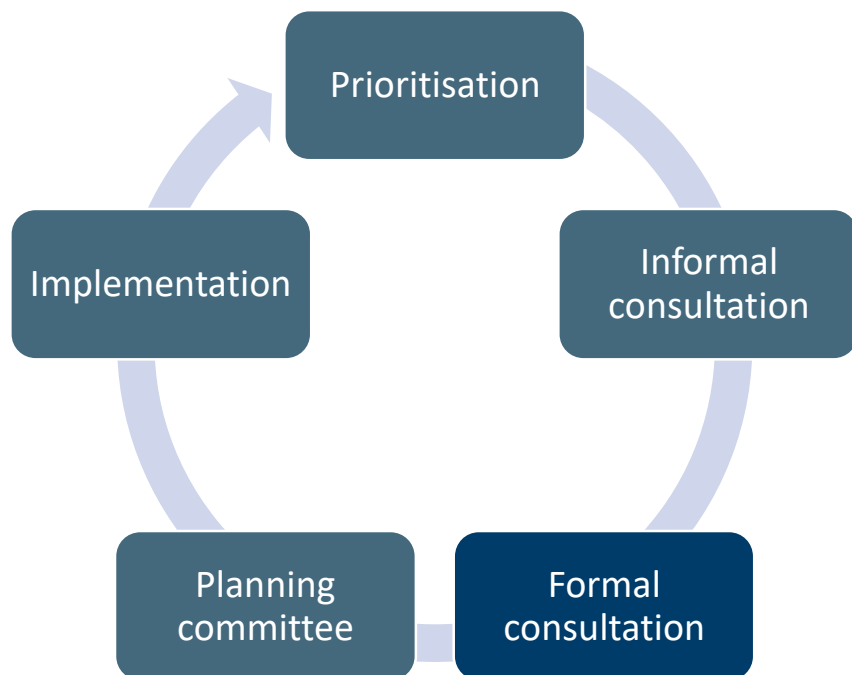
Version 1.0

6 January 2025

Parking Review Team



The parking review process



We are continually reviewing our parking schemes to make sure they meet the changing needs of local communities.

A parking review is carried out in each of our civil parking areas every 16 to 18 months. In each review we consider requests for new controls and requests for changes to existing controls.

To make sure our schemes remain lawful there is a formal, legal process that must be followed when making changes or introducing new restrictions. The review process usually includes two rounds of consultation and normally takes 16 to 18 months to complete.

You can find out more about the parking review process, including how to request new or changes to existing restrictions for consideration in the next review, by visiting our website at eastsussex.gov.uk/parking/parking-reviews

Providing feedback

Your views are important to us.

Please take the time to look at the proposals carefully and tell us your views by completing the online survey.

In particular we would like to know:

- which road and drawing number you are commenting on,
- whether you support or do not support the proposals and your reasons, and
- any other comments you may have.

If you are unable to complete the online survey, or would like more information about the proposals, then please contact us using the details provided on this page.

Please note that even if you responded to the informal consultation you will need to make a representation if you support or object to the formal proposals included in this consultation.

For your representation to be fully considered you must make it in writing, and it must be received by the closing date of 7 February 2025.

Complete the online survey

- This is the preferred way to provide feedback as it gathers a range of useful information.
The survey can be found on the consultation hub at

consultation.eastsussex.gov.uk/economy-transport-environment/eastbourne-2-formal/

Send us an email

- You can email the Parking Review Team at
parking.escc@eastsussex.gov.uk

Write us a letter

- If you would prefer to write a letter you can send it to

Parking Team
East Sussex County Council
County Hall
St Anne's Crescent
Lewes
East Sussex
BN7 1UE

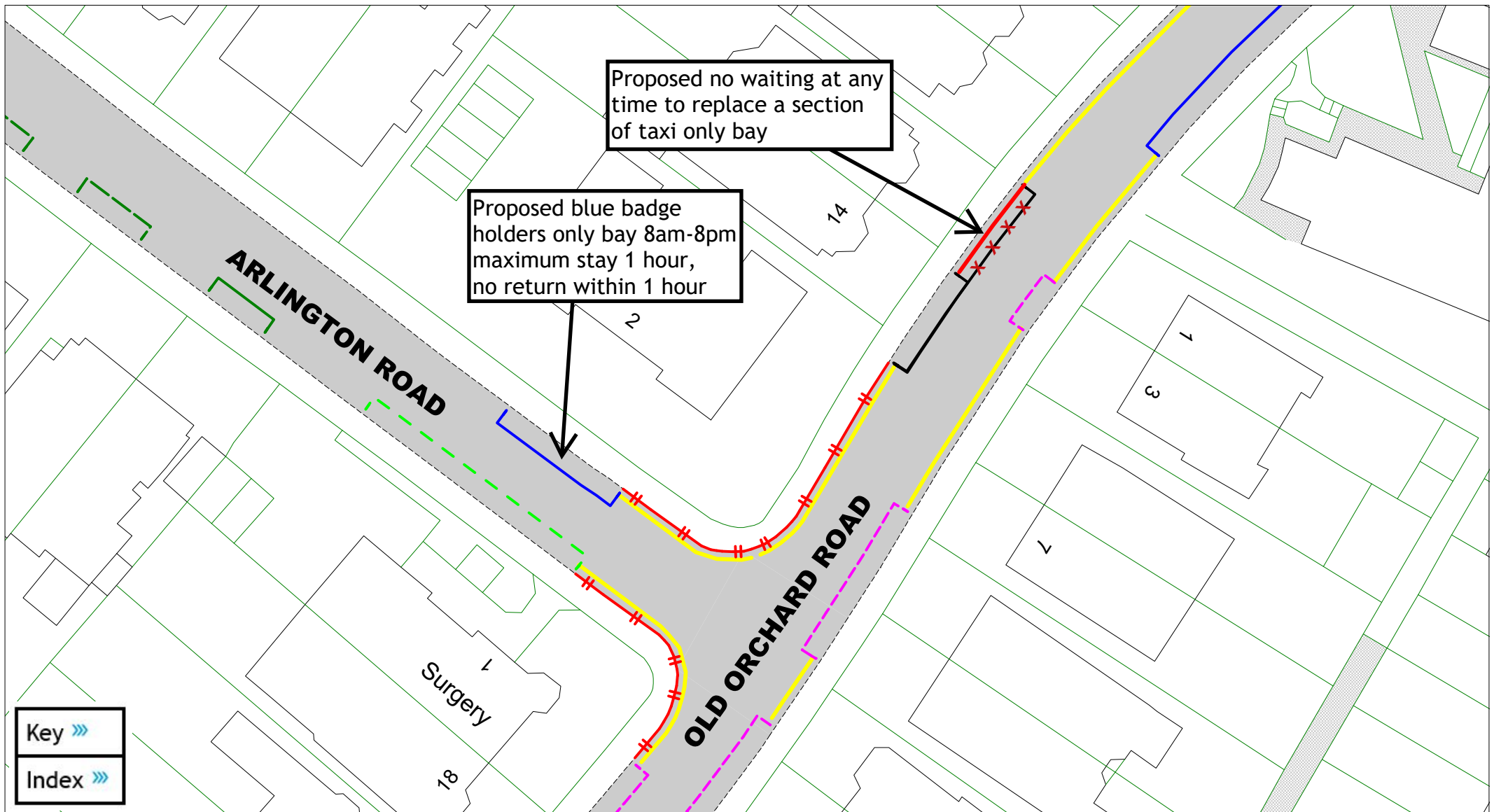
Call us directly

- For general enquiries you can call the team directly on
01323 466244


Drawings Index

Drawing	Roads with changes
EB2 F01 >>>	Arlington Road, Old Orchard Road
EB2 F02 >>>	Bedfordwell Road
EB2 F03 >>>	Belmore Road
EB2 F04 >>>	Birch Close, Birch Road
EB2 F05 >>>	Blackwater Road
EB2 F06 >>>	Carew Road
EB2 F07 >>>	Carlisle Road, Wilmington Gardens
EB2 F08 >>>	Cavendish Avenue
EB2 F09 >>>	Cavendish Place, Langney Road, Pevensey Road
EB2 F10 >>>	Chatham Green
EB2 F11 >>>	Cobbold Avenue, Willingdon Road
EB2 F12 >>>	Cornfield Road
EB2 F13 >>>	Dutchells Way, Hazelwood Avenue, Malvern Close, Woburn Way
EB2 F14 >>>	East Dean Road
EB2 F15 >>>	Gildredge Road
EB2 F16 >>>	Gildredge Road, South Street
EB2 F17 >>>	Harbour Quay, St Lawrence Way
EB2 F18 >>>	Hazelwood Avenue

Drawing	Roads with changes
EB2 F19 >>>	Hyde Gardens, Station Street
EB2 F20 >>>	Junction Road
EB2 F21 >>>	King Edwards Parade
EB2 F22 >>>	Lascelles Terrace
EB2 F23 >>>	Lismore Road
EB2 F24 >>>	Longstone Road
EB2 F25 >>>	Meads Road
EB2 F26 >>>	Meads Street
EB2 F27 >>>	Prince William Parade
EB2 F28 >>>	Seaside (near Myrtle Road)
EB2 F29 >>>	Seaside (near Roselands Avenue)
EB2 F30 >>>	Slindon Crescent
EB2 F31 >>>	Spencer Road
EB2 F32 >>>	Staveley Road
EB2 F33 >>>	Summerdown Road
EB2 F34 >>>	Tanbridge Road, Telscombe Road
EB2 F35 >>>	Tideswell Road
EB2 F36 >>>	Victoria Gardens
EB2 F37 >>>	Willingdon Road



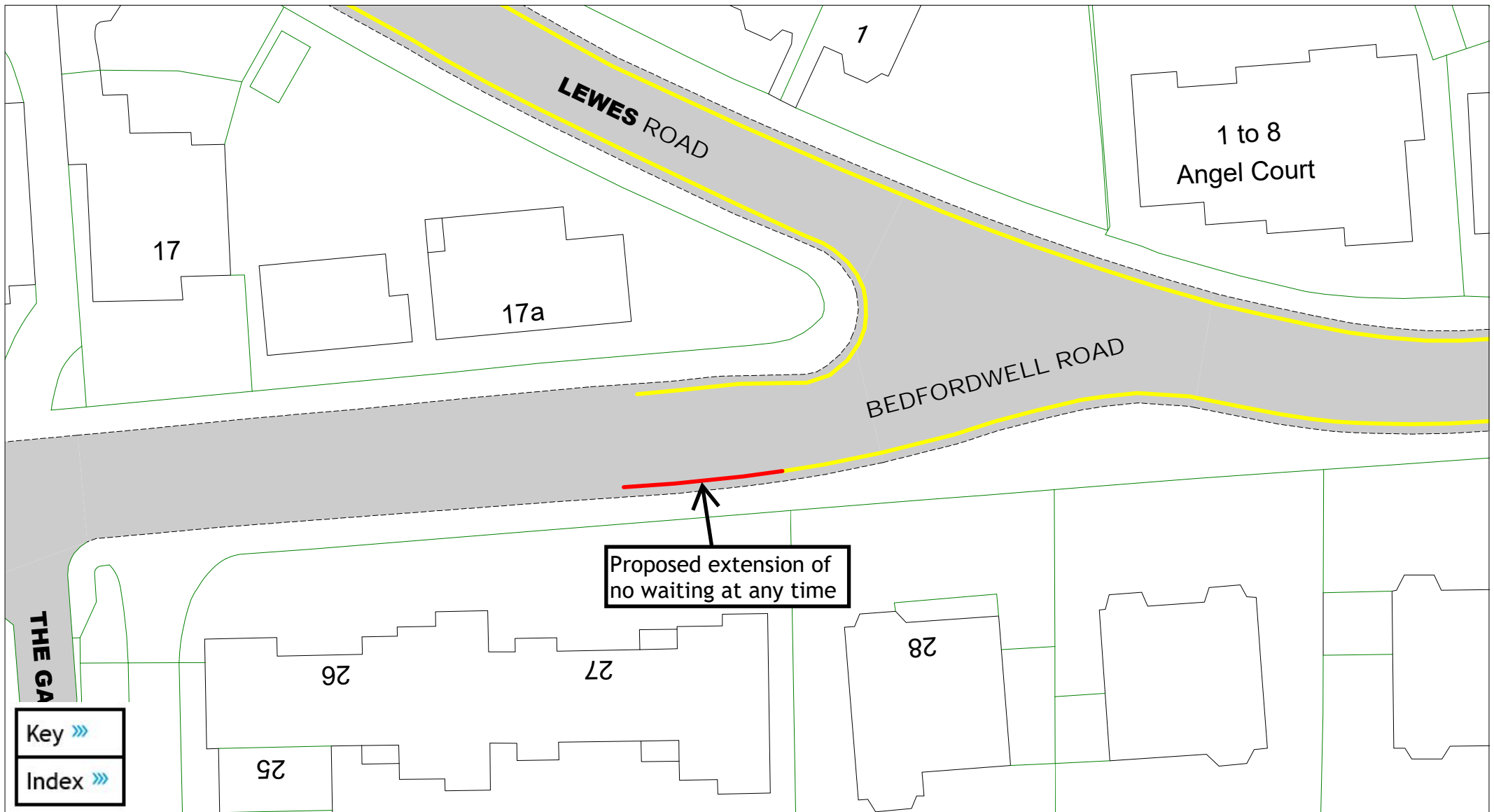
East Sussex
County Council




Arlington Road and Old Orchard Road

A detailed key is provided at the end of of this document, and can also be downloaded separately from the consultation hub

SCALE	1 : 500
DATE	06/01/2025
DRAWING No.	EB2 F01
DRAWN BY	JY
© Crown copyright. All rights reserved East Sussex County Council Licence No. AC0000808855 2025	



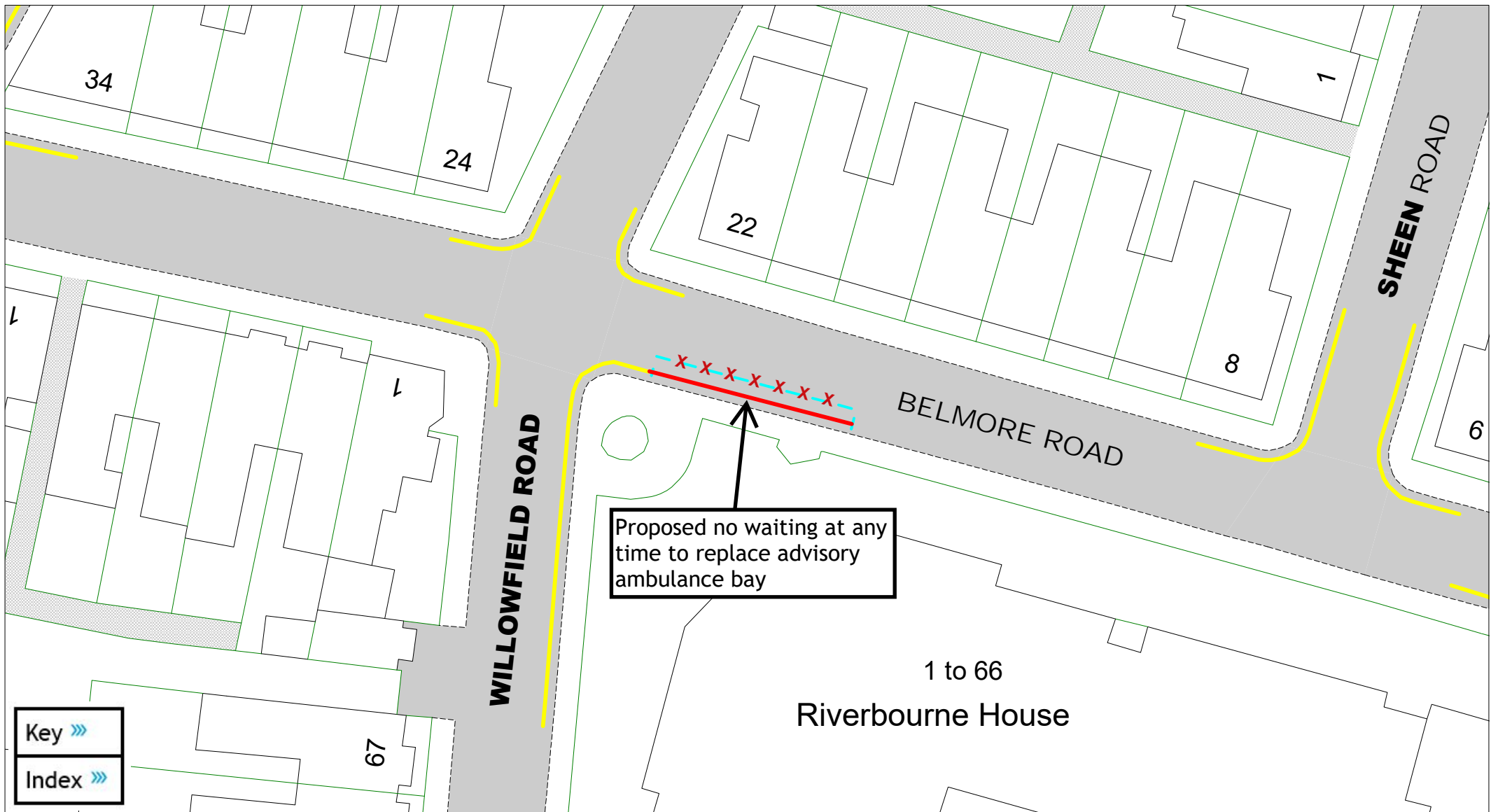
Key >>>
Index >>>




Bedfordwell Road

A detailed key is provided at the end of of this document,
and can also be downloaded separately from the consultation hub

SCALE	1 : 400
DATE	06/01/2025
DRAWING No.	EB2 F02
DRAWN BY	JY
© Crown copyright. All rights reserved East Sussex County Council Licence No. AC0000808855 2025	



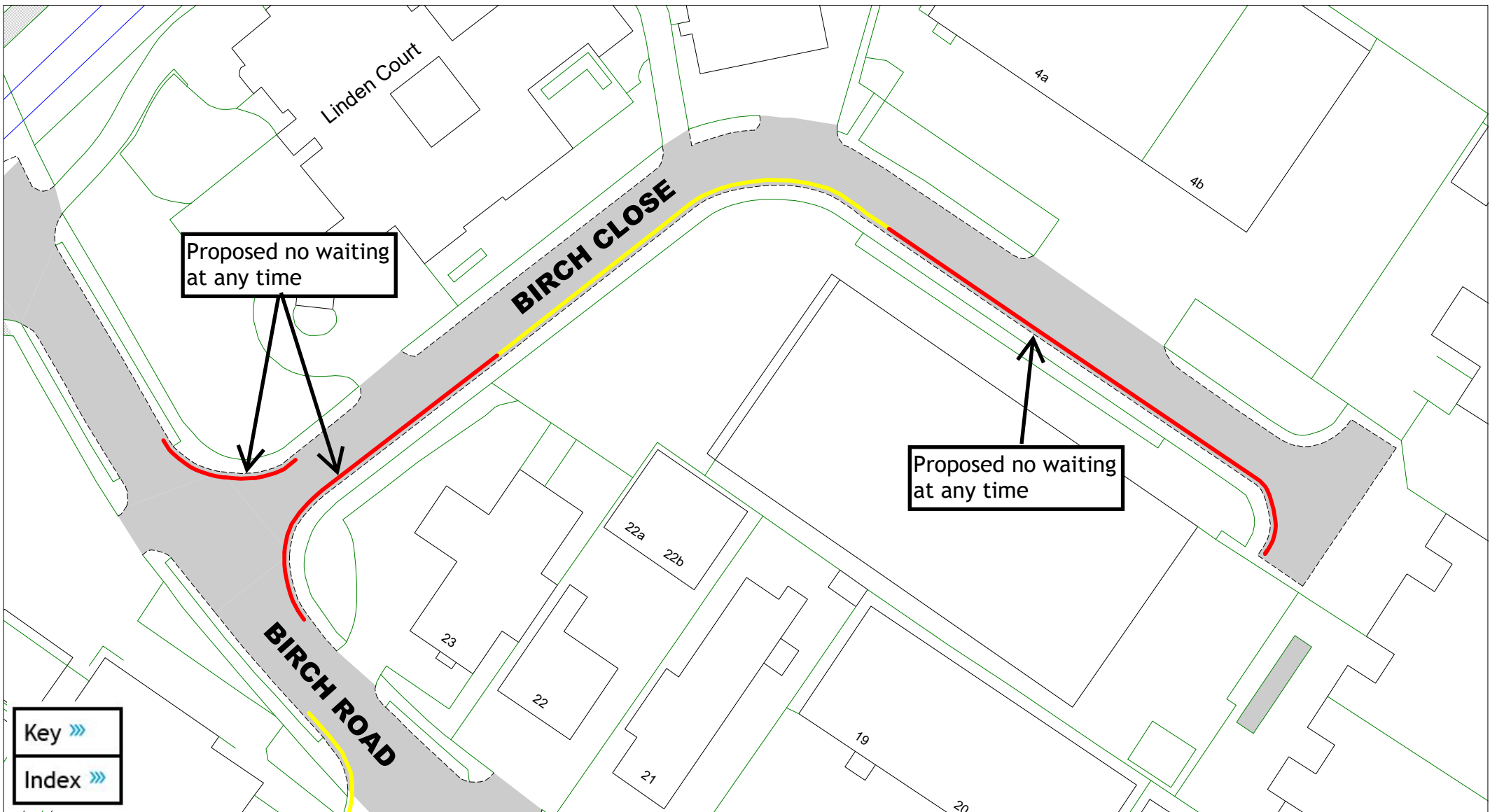
Key »»
Index »»



Belmore Road

A detailed key is provided at the end of of this document,
and can also be downloaded separately from the consultation hub

SCALE	1 : 400
DATE	06/01/2025
DRAWING No.	EB2 F03
DRAWN BY	JY
© Crown copyright. All rights reserved East Sussex County Council Licence No. AC0000808855 2025	




Proposed no waiting
at any time

Proposed no waiting
at any time

Key >>>
Index >>>


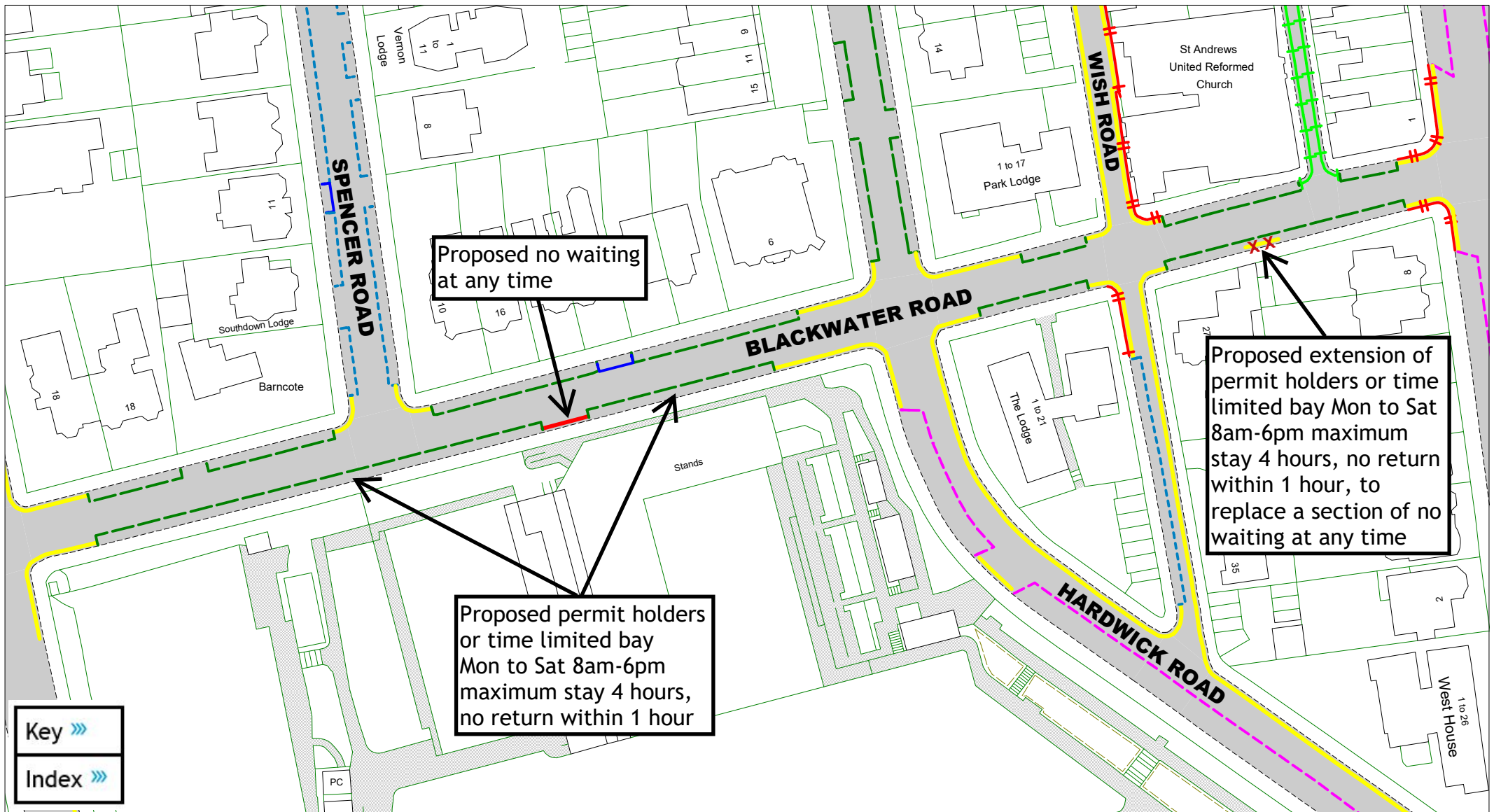
East Sussex
County Council



Birch Close and Birch Road

A detailed key is provided at the end of of this document,
and can also be downloaded separately from the consultation hub

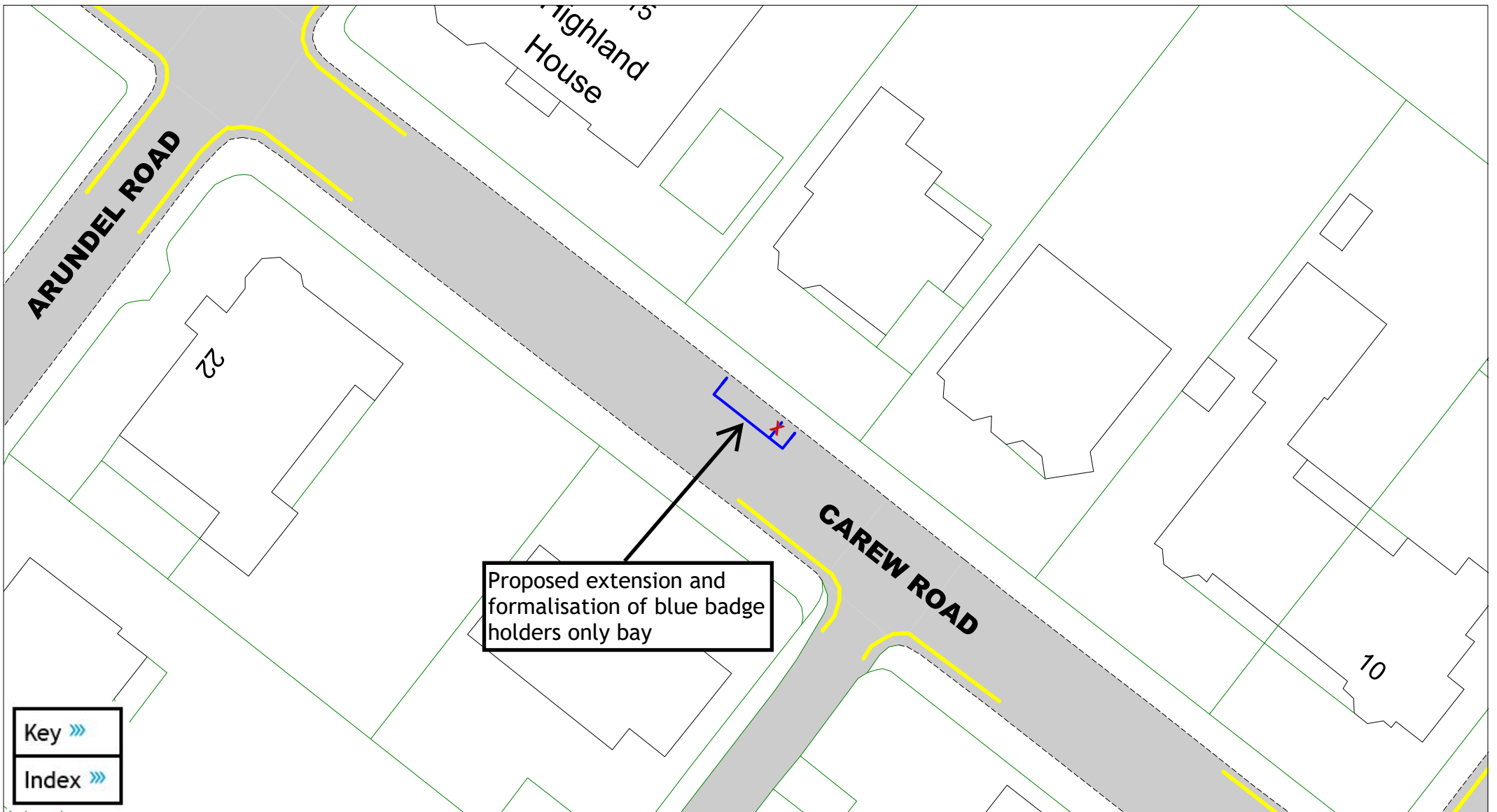
SCALE	1 : 750
DATE	06/01/2025
DRAWING No.	EB2 F04
DRAWN BY	JY
© Crown copyright. All rights reserved East Sussex County Council Licence No. AC0000808855 2025	



Blackwater Road


A detailed key is provided at the end of of this document,
and can also be downloaded separately from the consultation hub

SCALE	1 : 1000
DATE	06/01/2025
DRAWING No.	EB2 F05
DRAWN BY	JY
© Crown copyright. All rights reserved East Sussex County Council Licence No. AC0000808855 2025	



Key >>>
 Index >>>

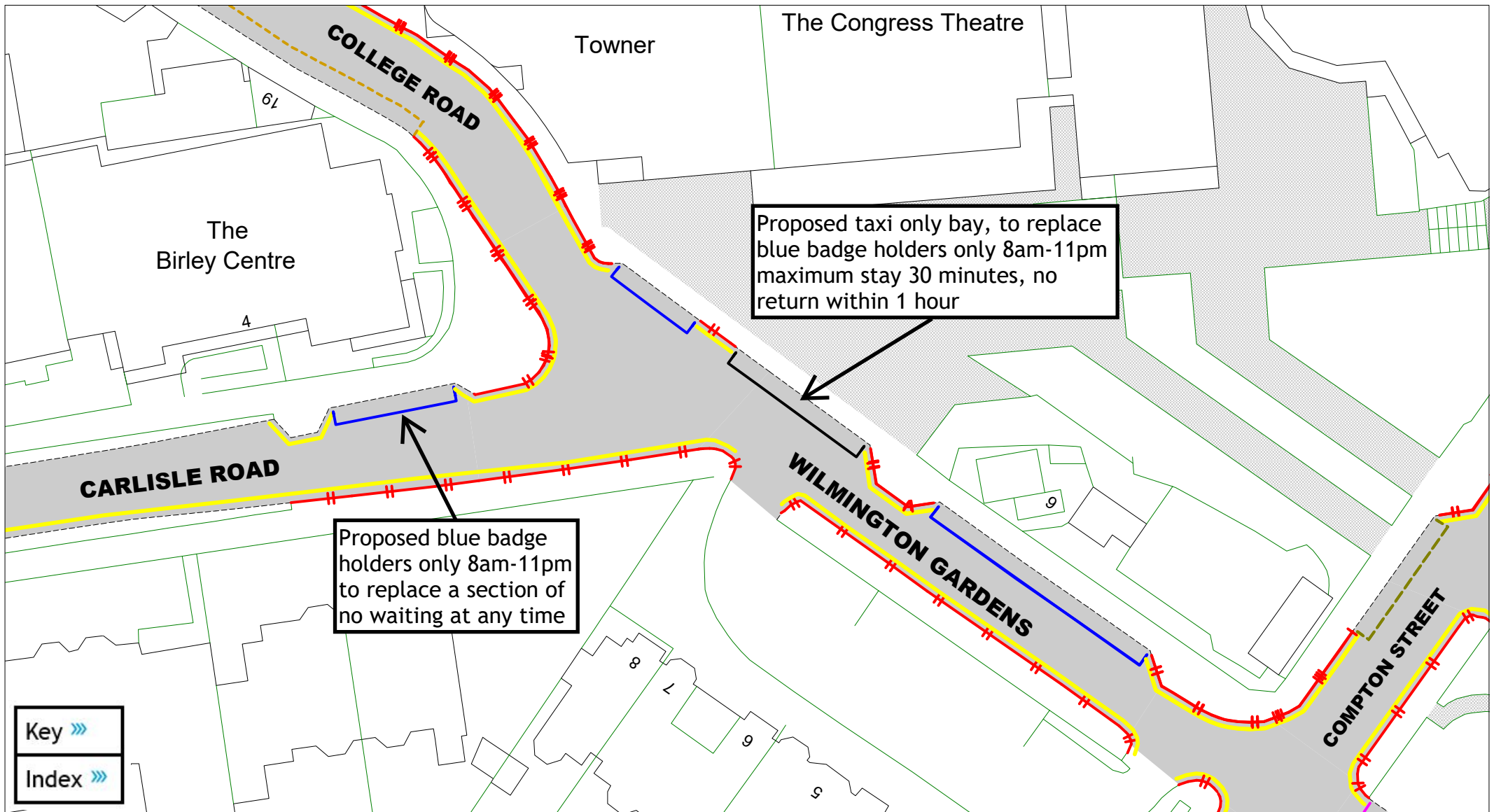
East Sussex
 County Council




Carew Road

A detailed key is provided at the end of of this document,
 and can also be downloaded separately from the consultation hub

SCALE	1 : 400
DATE	06/01/2025
DRAWING No.	EB2 F06
DRAWN BY	JY
© Crown copyright. All rights reserved East Sussex County Council Licence No. AC0000808855 2025	



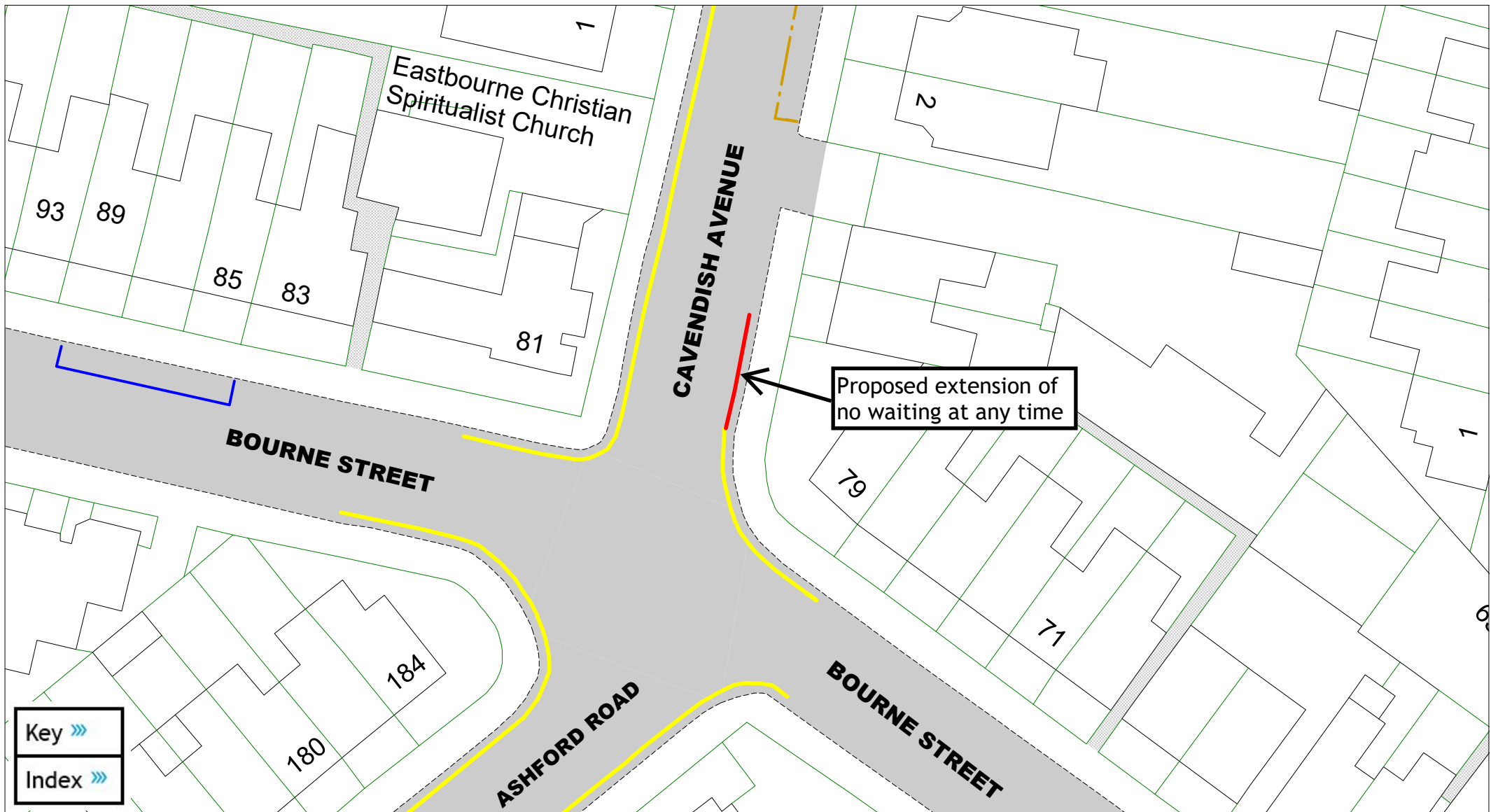
Key	»»»
Index	»»»




Carlisle Road and Wilmington Gardens

A detailed key is provided at the end of of this document, and can also be downloaded separately from the consultation hub

SCALE	1 : 600
DATE	06/01/2025
DRAWING No.	EB2 F07
DRAWN BY	JY
© Crown copyright. All rights reserved East Sussex County Council Licence No. AC0000808855 2025	



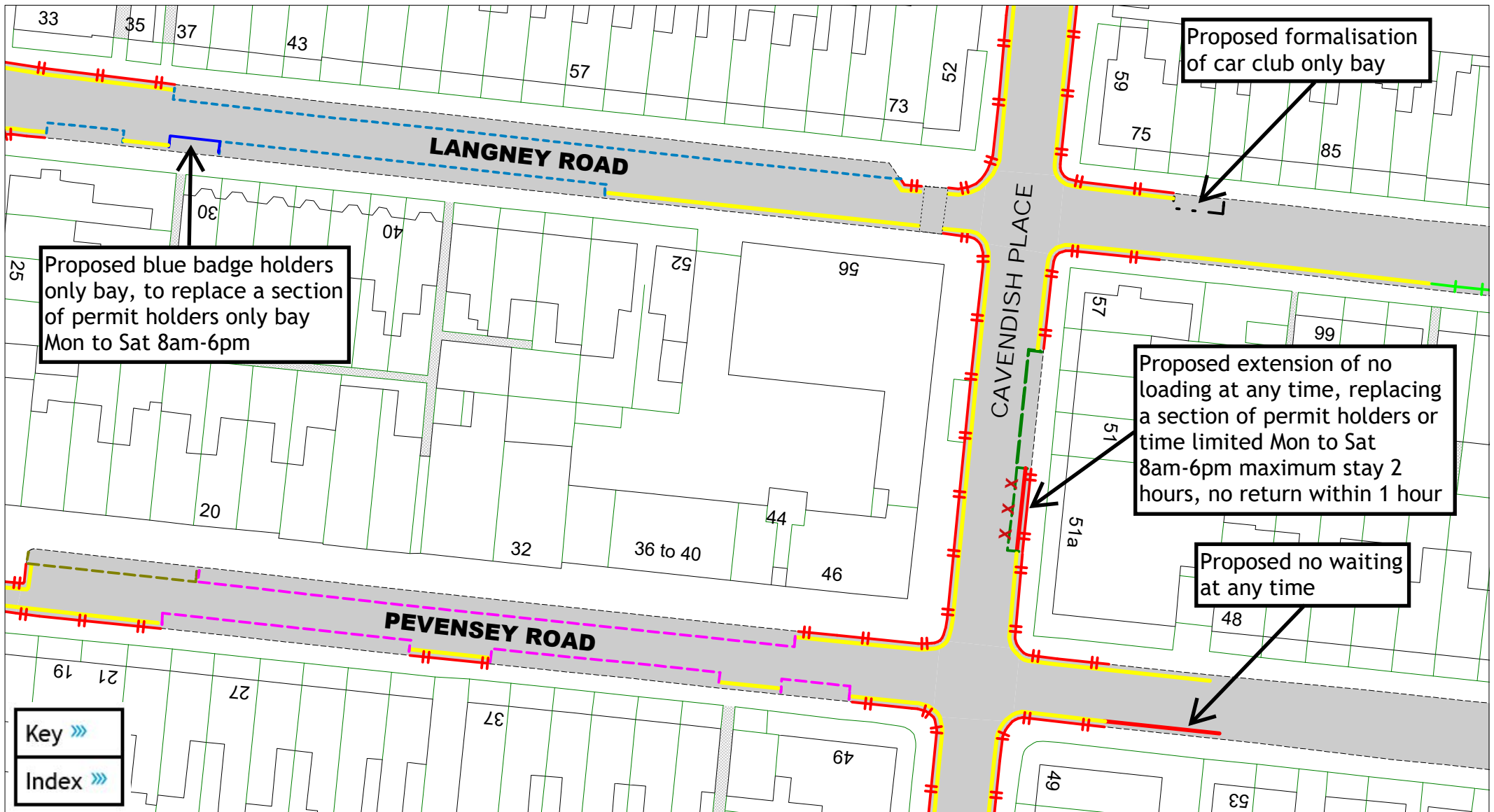
Key >>>
 Index >>>



Cavendish Avenue

A detailed key is provided at the end of of this document,
 and can also be downloaded separately from the consultation hub

SCALE	1 : 400
DATE	06/01/2025
DRAWING No.	EB2 F08
DRAWN BY	JY
© Crown copyright. All rights reserved East Sussex County Council Licence No. AC0000808855 2025	



Proposed formalisation of car club only bay


Proposed blue badge holders only bay, to replace a section of permit holders only bay Mon to Sat 8am-6pm

Proposed extension of no loading at any time, replacing a section of permit holders or time limited Mon to Sat 8am-6pm maximum stay 2 hours, no return within 1 hour

Proposed no waiting at any time

Key >>>
Index >>>

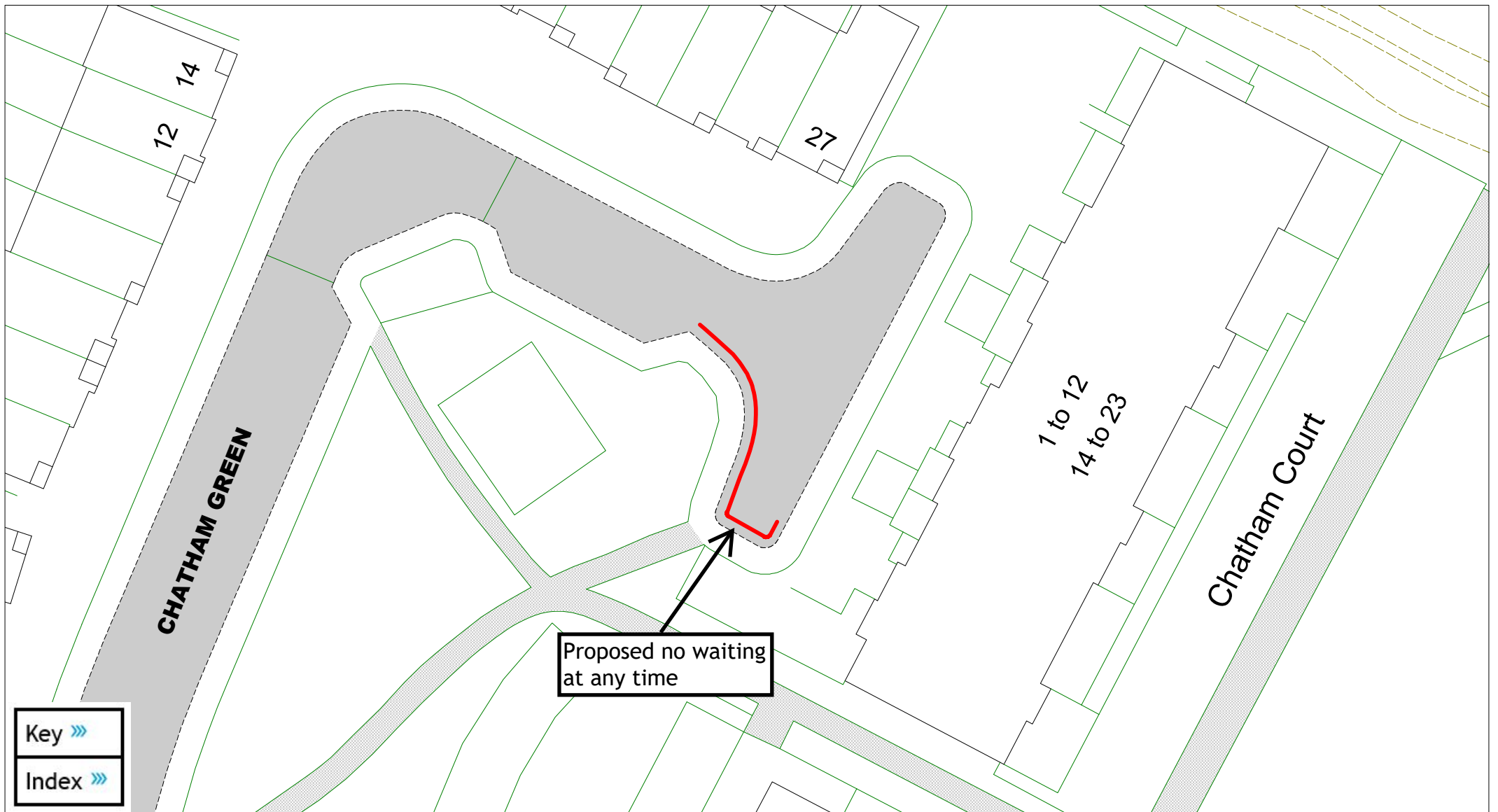
East Sussex
County Council



Cavendish Place, Langney Road and Pevensey Road

A detailed key is provided at the end of of this document, and can also be downloaded separately from the consultation hub


SCALE	1 : 700
DATE	06/01/2025
DRAWING No.	EB2 F09
DRAWN BY	JY
© Crown copyright. All rights reserved East Sussex County Council Licence No. AC0000808855 2025	



Proposed no waiting
at any time

Key »»
Index »»

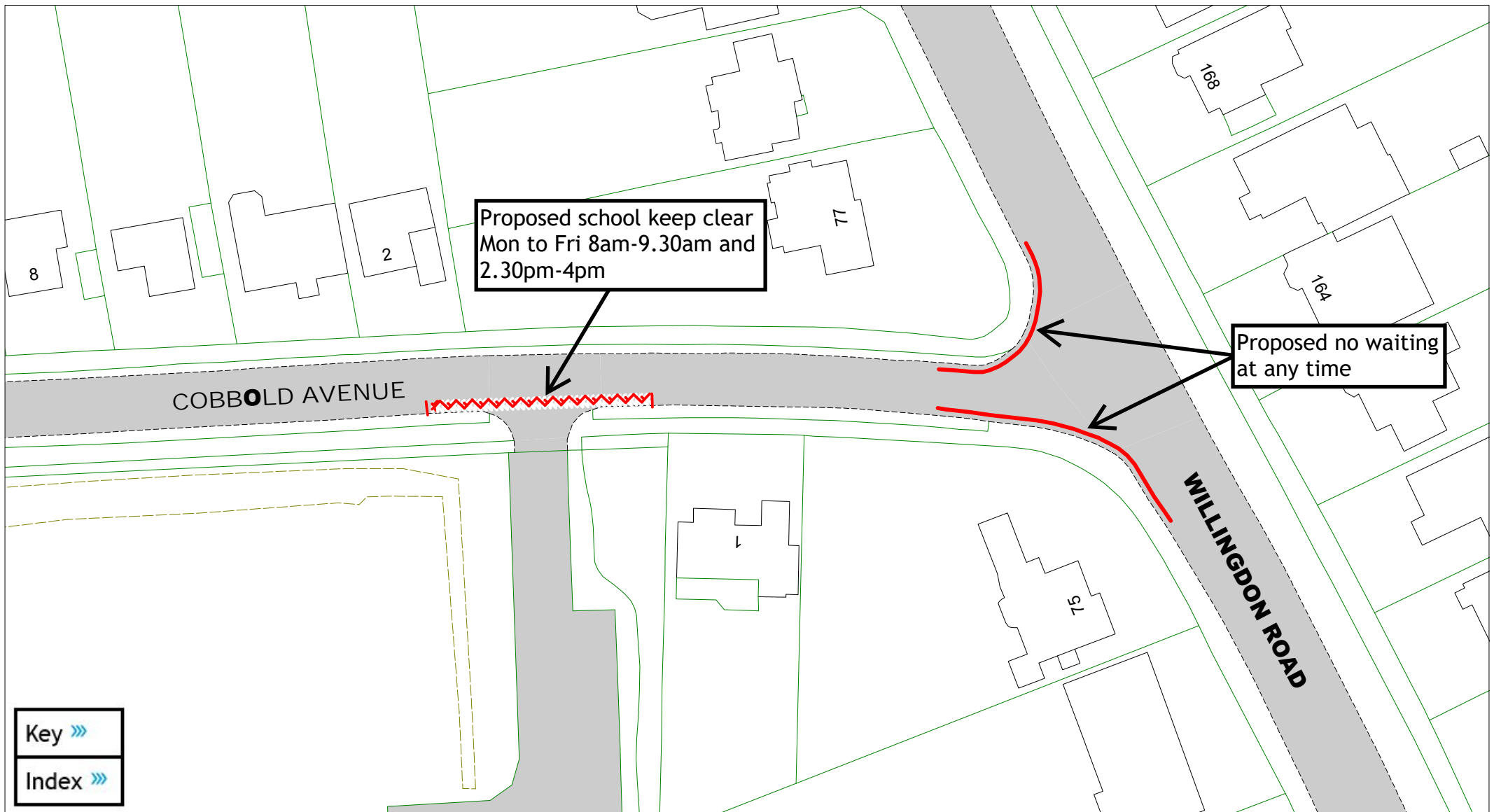
East Sussex
County Council



Chatham Green


A detailed key is provided at the end of of this document,
and can also be downloaded separately from the consultation hub

SCALE	1 : 400
DATE	06/01/2025
DRAWING No.	EB2 F10
DRAWN BY	JY
© Crown copyright. All rights reserved East Sussex County Council Licence No. AC0000808855 2025	



Key »»
 Index »»

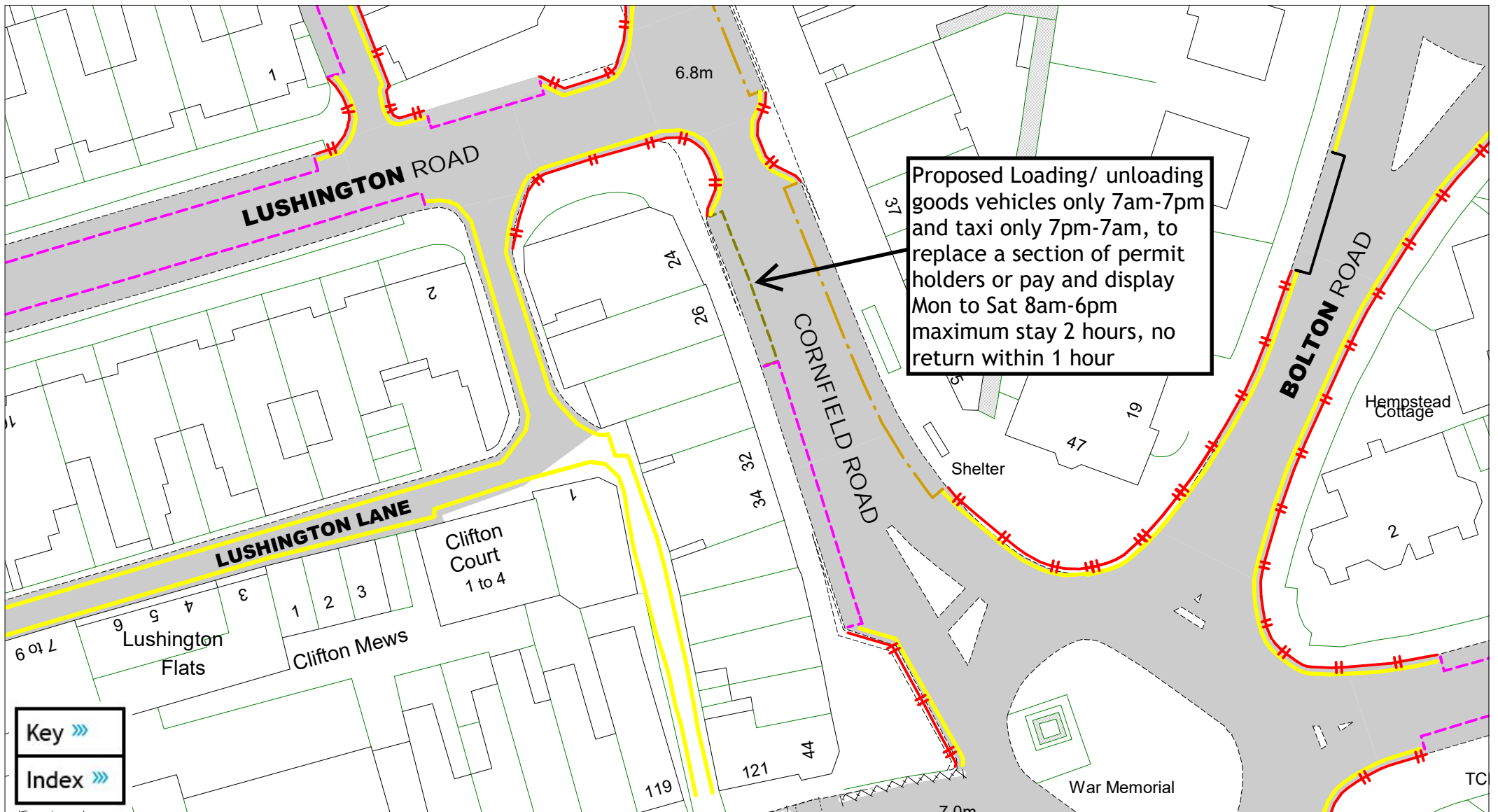
East Sussex
 County Council



Cobbold Avenue and Willingdon Road


A detailed key is provided at the end of of this document,
 and can also be downloaded separately from the consultation hub

SCALE	1 : 600
DATE	06/01/2025
DRAWING No.	EB2 F11
DRAWN BY	JY
© Crown copyright. All rights reserved East Sussex County Council Licence No. AC0000808855 2025	



Key >>>
 Index >>>

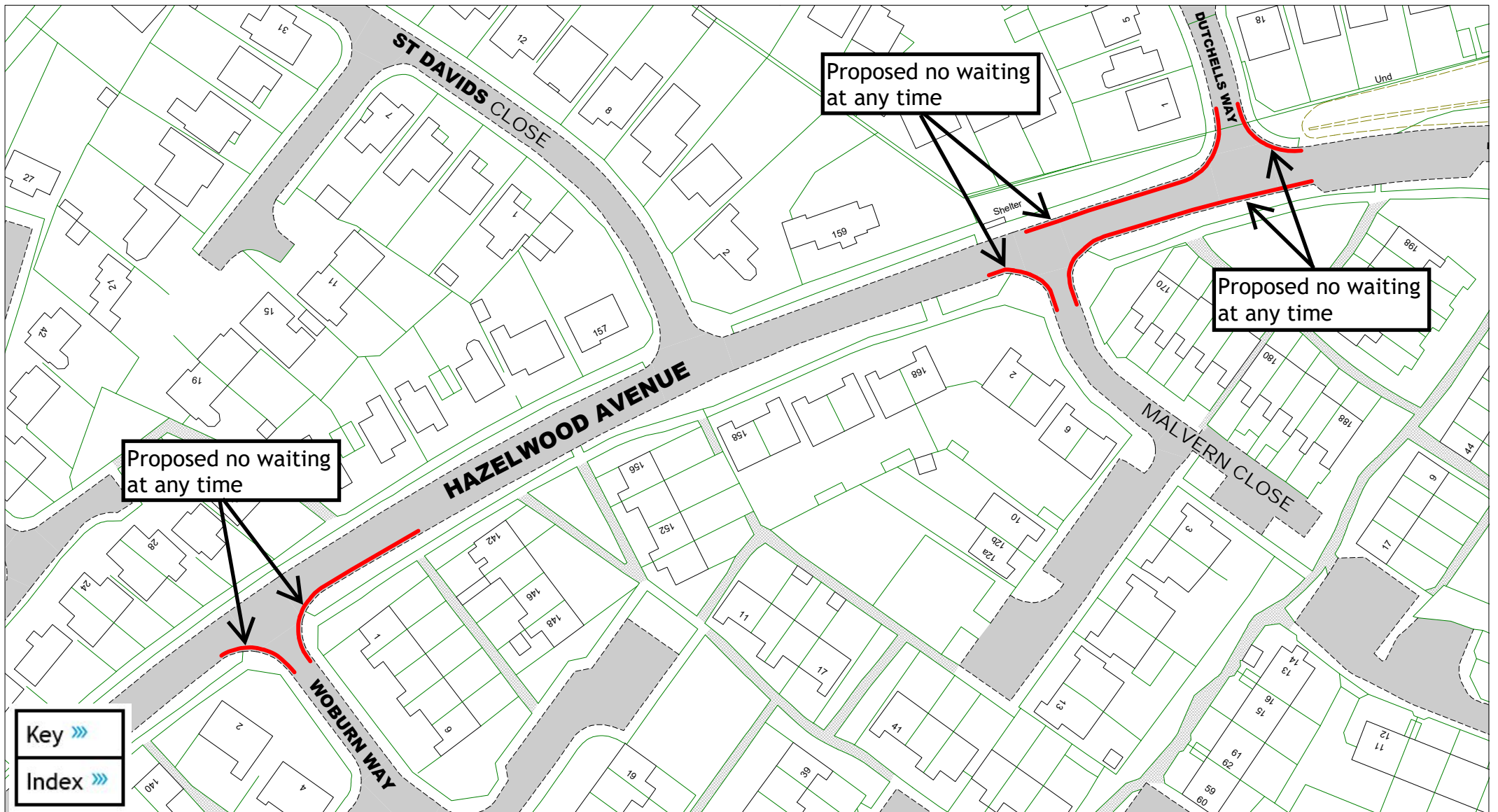
East Sussex
 County Council




Cornfield Road

A detailed key is provided at the end of of this document,
 and can also be downloaded separately from the consultation hub

SCALE	1 : 600
DATE	06/01/2025
DRAWING No.	EB2 F12
DRAWN BY	JY
© Crown copyright. All rights reserved East Sussex County Council Licence No. AC0000808855 2025	




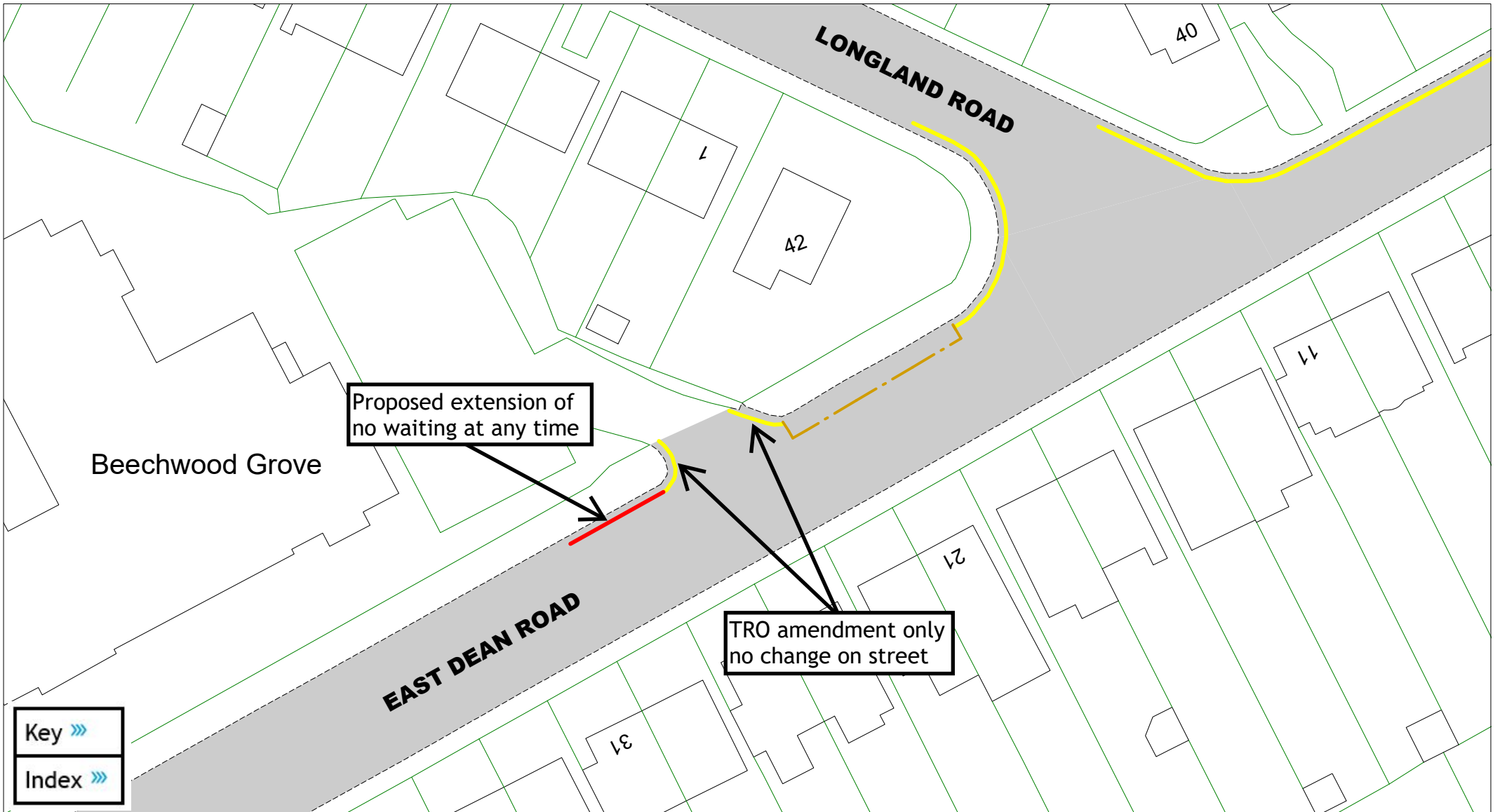
East Sussex
County Council



Dutchells Way, Hazelwood Avenue,
Malvern Close and Woburn Way

A detailed key is provided at the end of of this document,
and can also be downloaded separately from the consultation hub

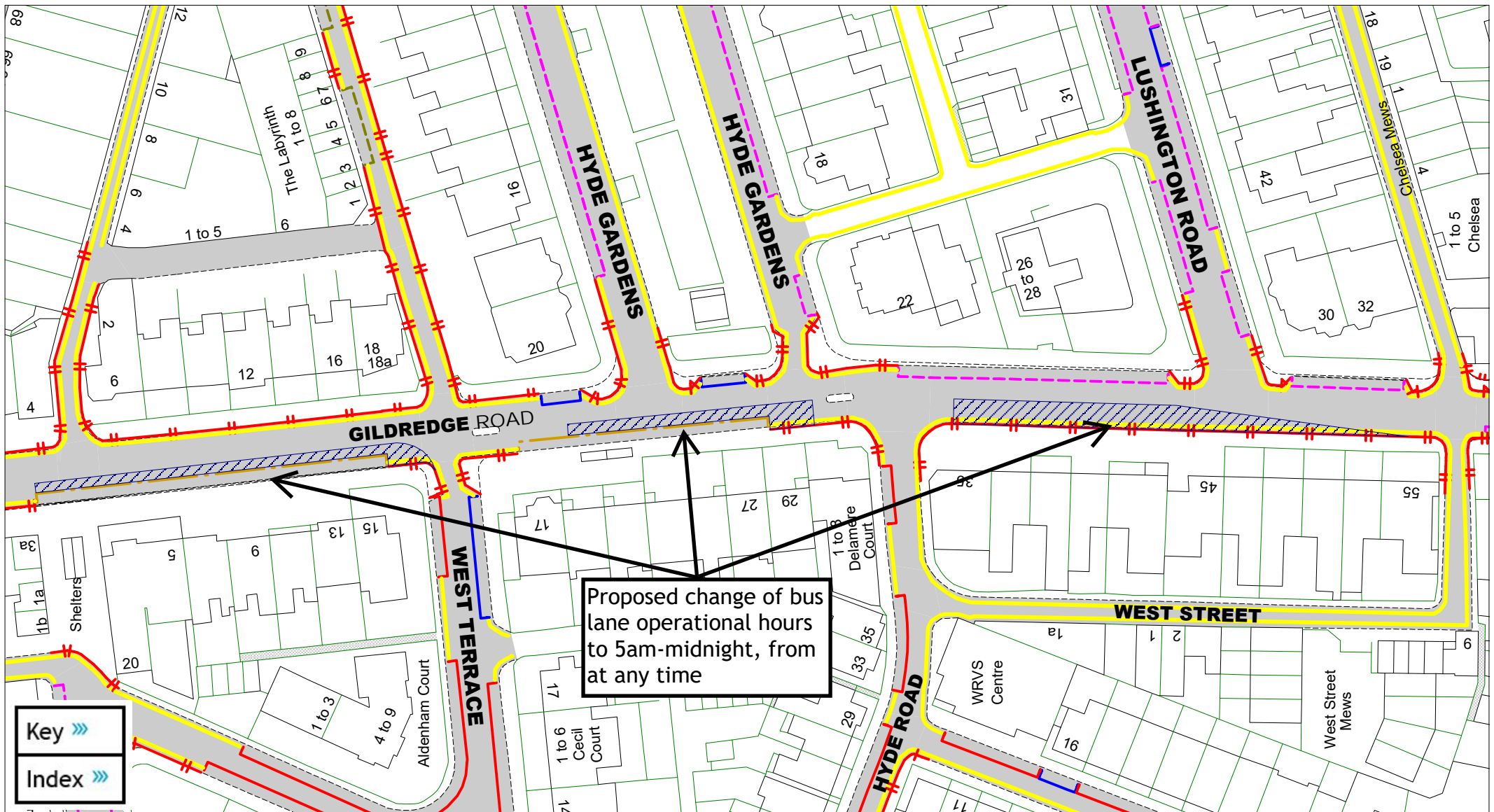
SCALE	1 : 1100
DATE	06/01/2025
DRAWING No.	EB2 F13
DRAWN BY	
© Crown copyright. All rights reserved East Sussex County Council Licence No. AC0000808855 2025	



East Dean Road

A detailed key is provided at the end of of this document,
 and can also be downloaded separately from the consultation hub


SCALE	1 : 500
DATE	06/01/2025
DRAWING No.	EB2 F14
DRAWN BY	JY
© Crown copyright. All rights reserved East Sussex County Council Licence No. AC0000808855 2025	



Proposed change of bus lane operational hours to 5am-midnight, from at any time

Key >>>
Index >>>

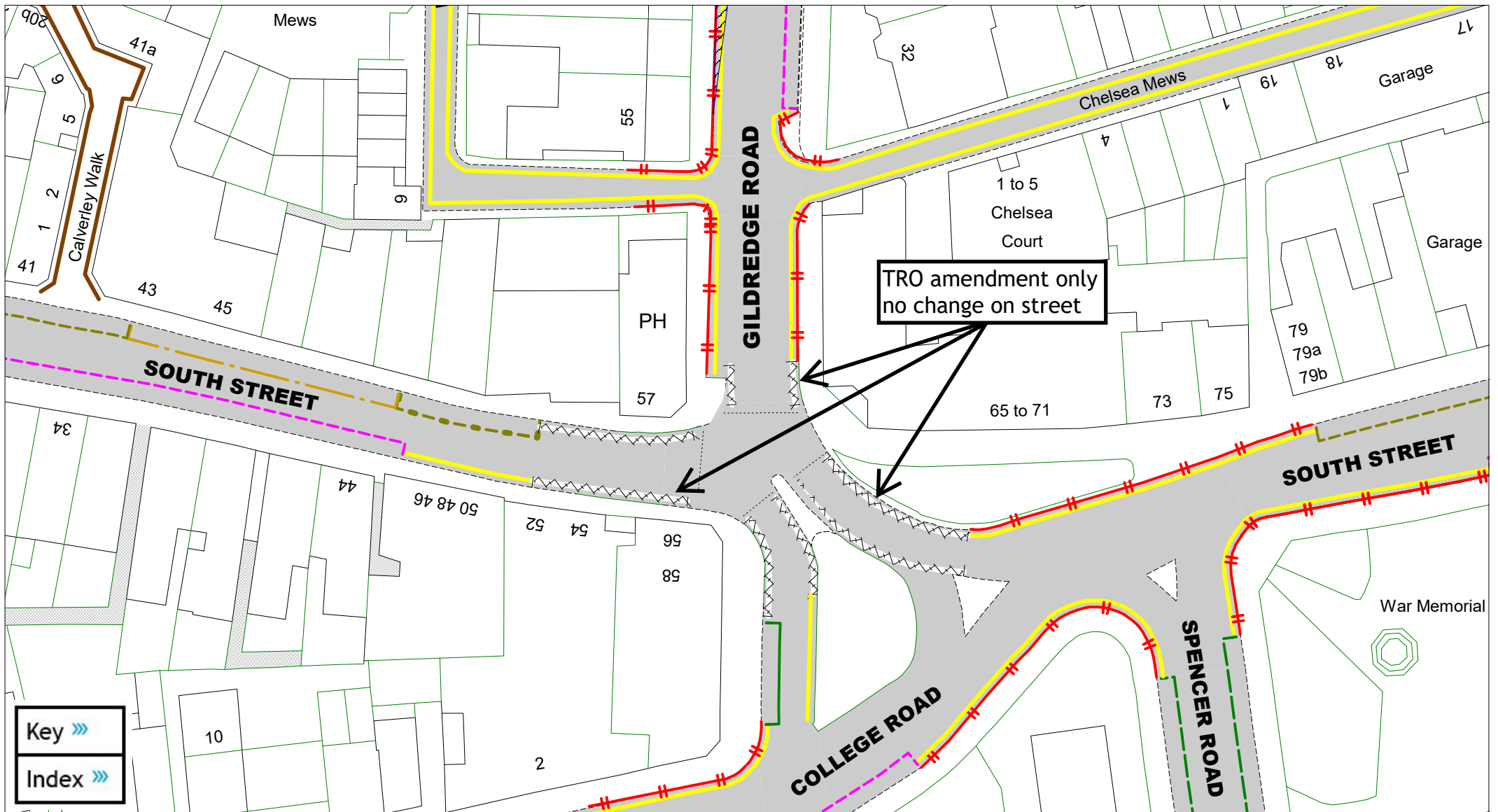
East Sussex
County Council




Gildredge Road

A detailed key is provided at the end of of this document, and can also be downloaded separately from the consultation hub

SCALE	1 : 900
DATE	06/01/2025
DRAWING No.	EB2 F15
DRAWN BY	JY
© Crown copyright. All rights reserved East Sussex County Council Licence No. AC0000808855 2025	



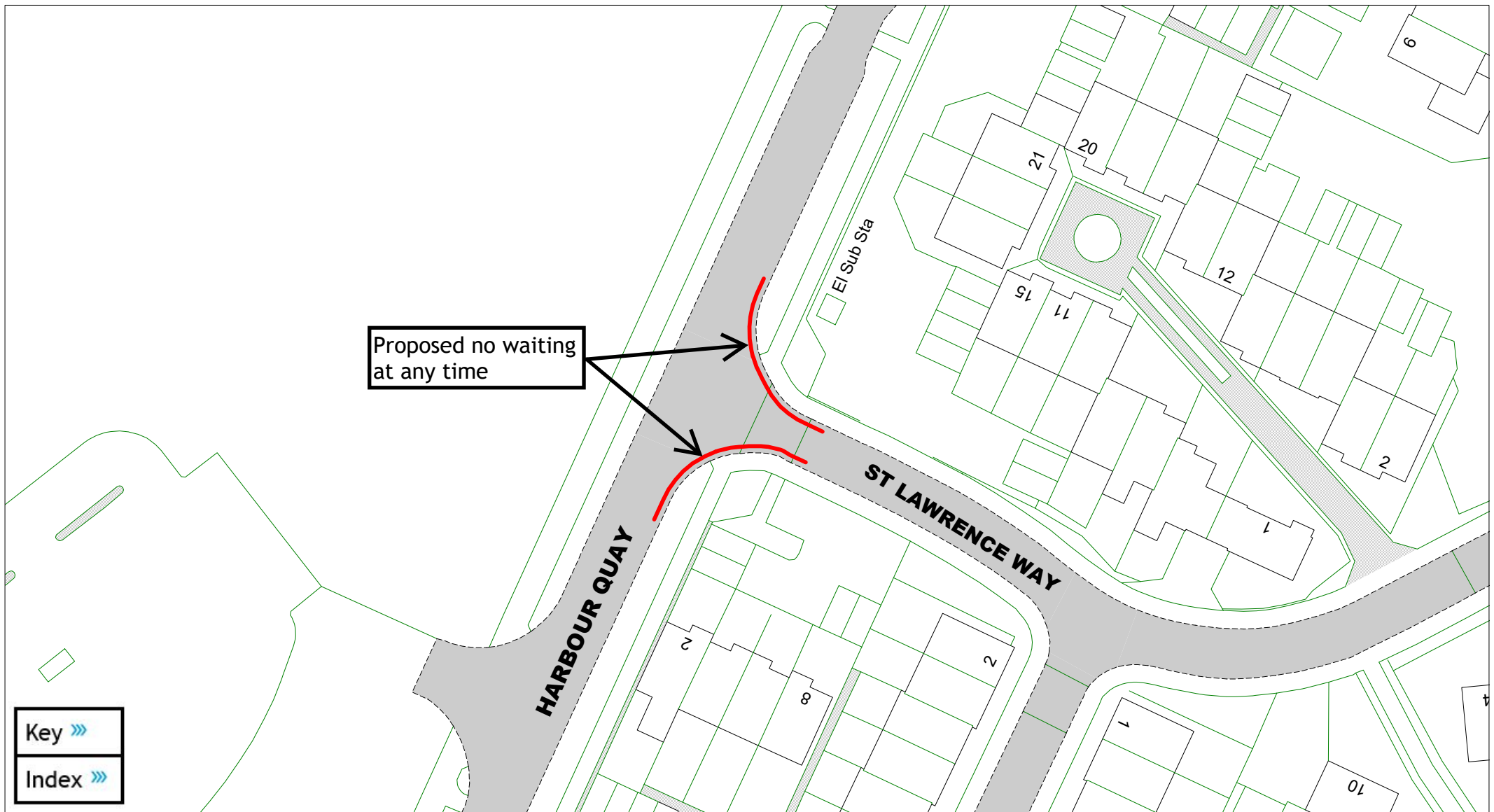
East Sussex
County Council




Gildredge Road and South Street

A detailed key is provided at the end of of this document,
and can also be downloaded separately from the consultation hub

SCALE	1 : 600
DATE	06/01/2025
DRAWING No.	EB2 F16
DRAWN BY	JY
© Crown copyright. All rights reserved East Sussex County Council Licence No. AC0000808855 2025	




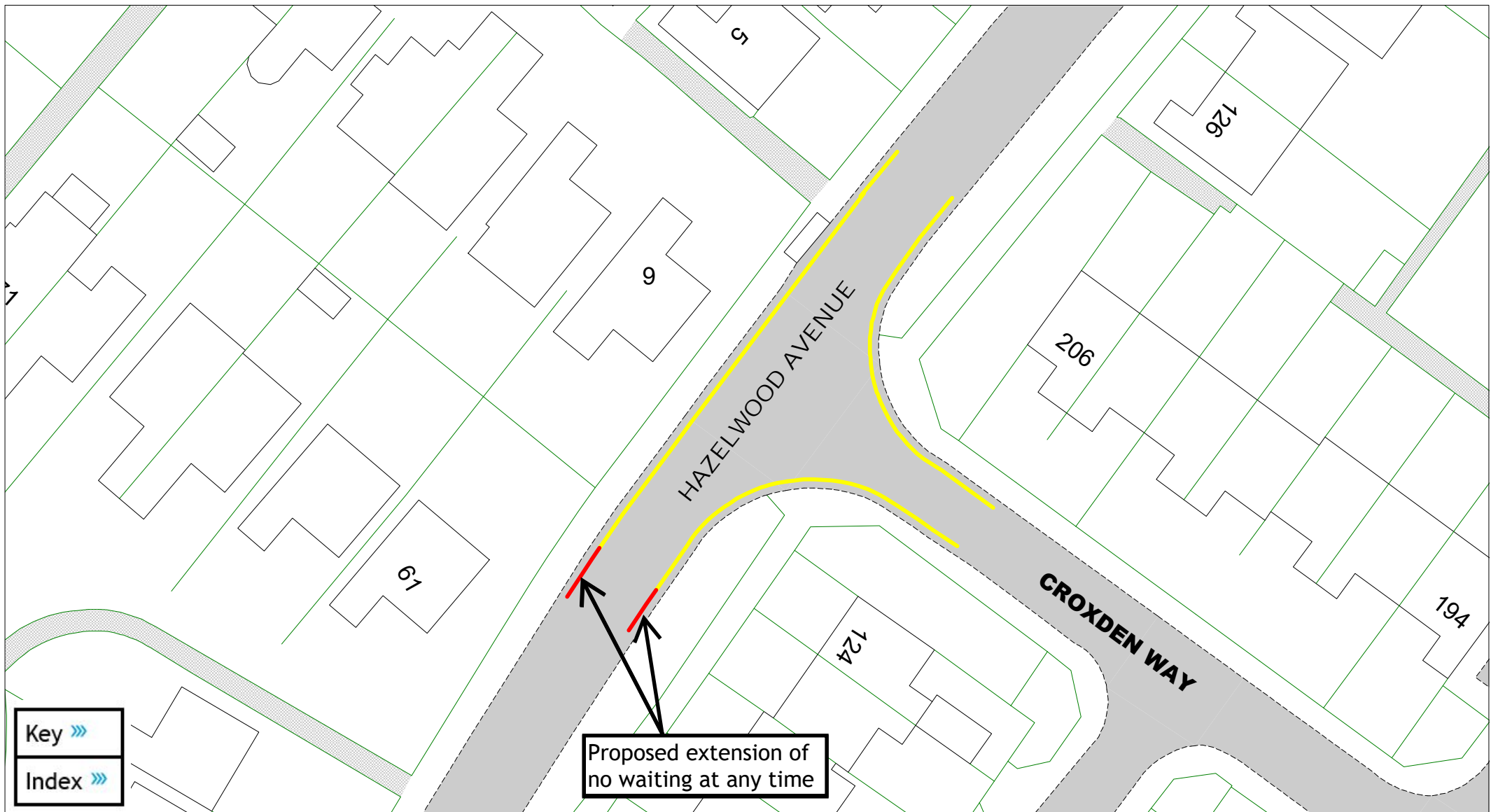
East Sussex
County Council



Harbour Quay and St Lawrence Way

A detailed key is provided at the end of of this document,
and can also be downloaded separately from the consultation hub


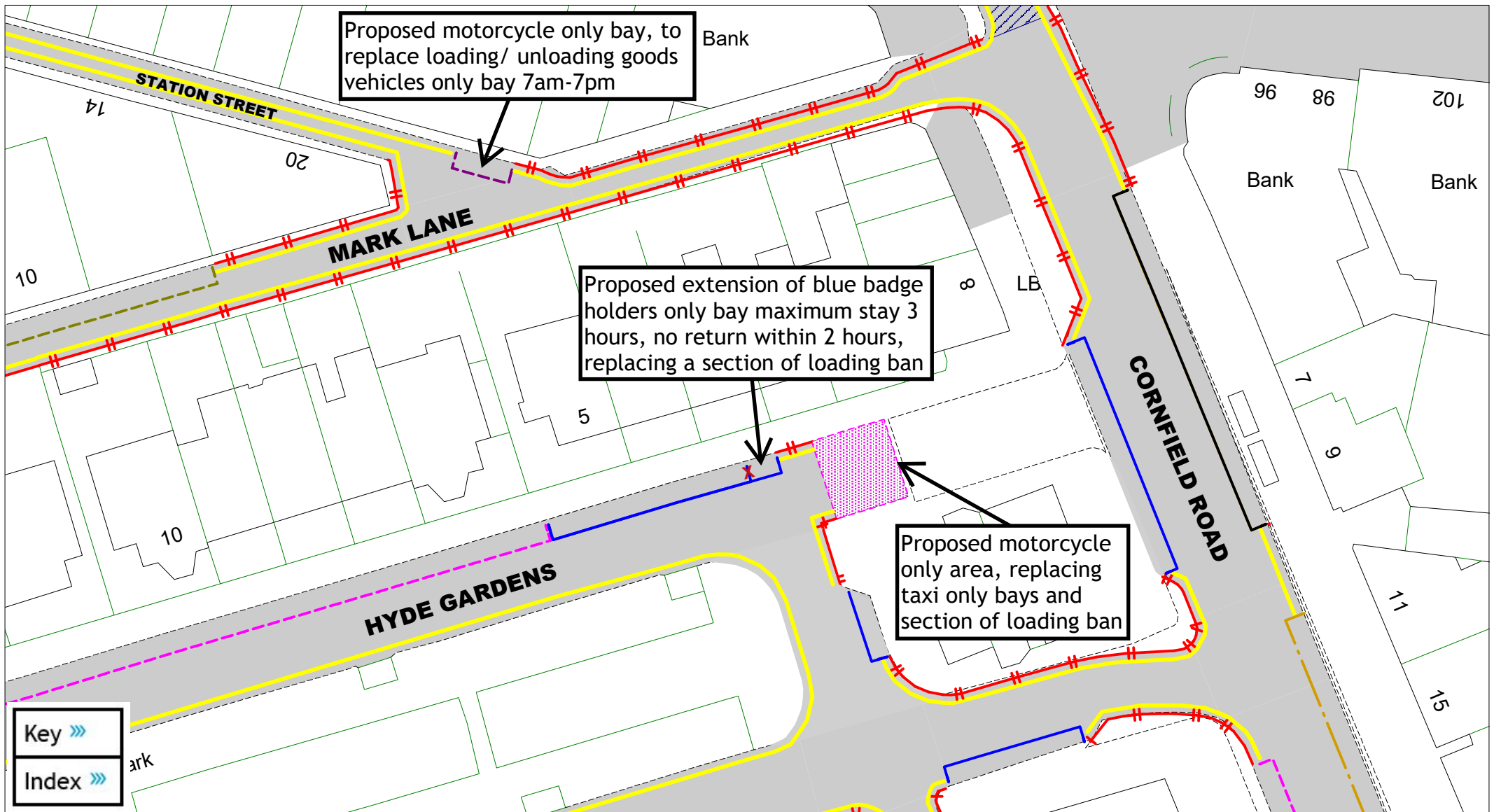
SCALE	1 : 600
DATE	06/01/2025
DRAWING No.	EB2 F17
DRAWN BY	JY
© Crown copyright. All rights reserved East Sussex County Council Licence No. AC0000808855 2025	



Hazelwood Avenue

A detailed key is provided at the end of of this document,
 and can also be downloaded separately from the consultation hub

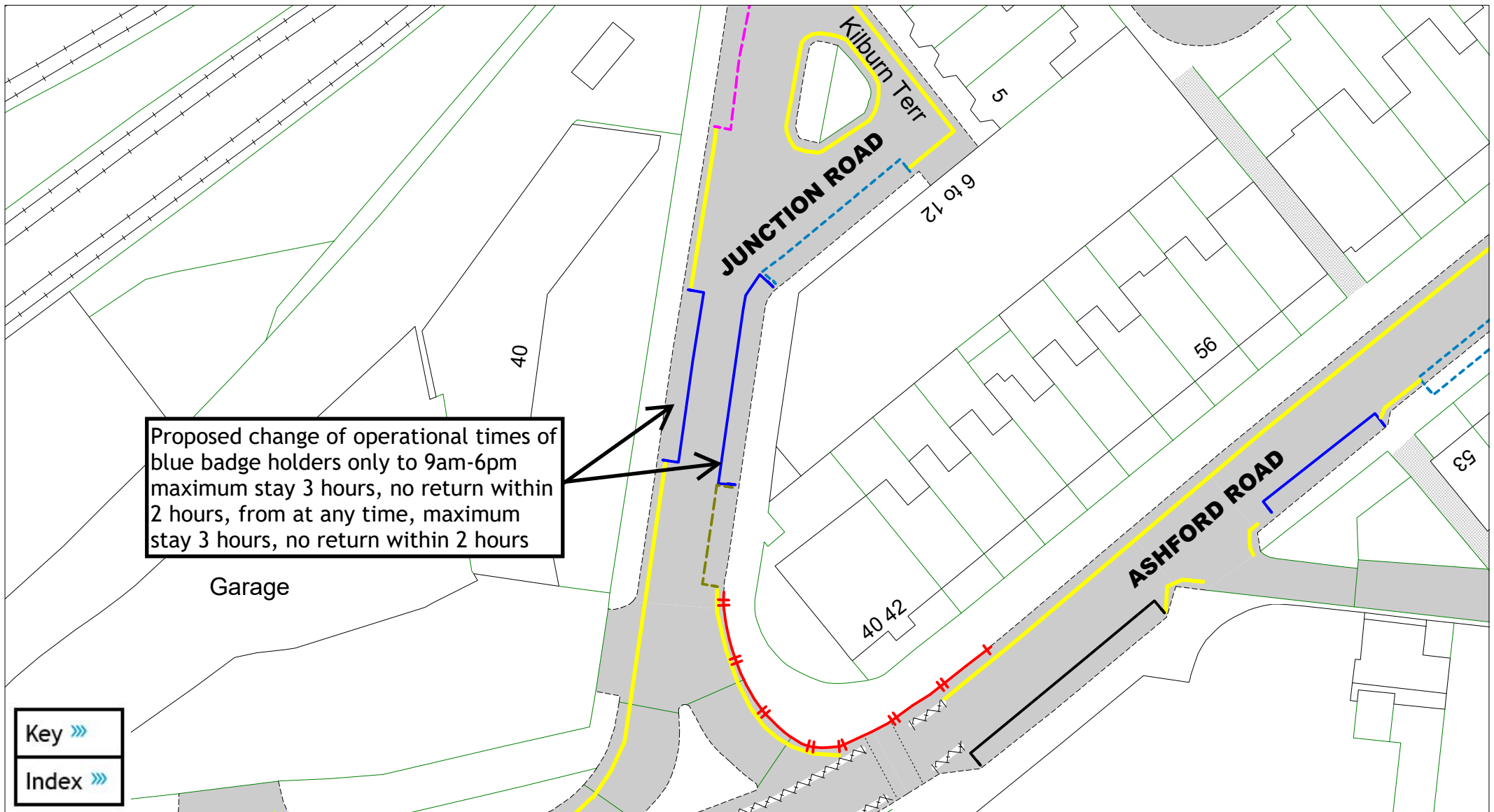
SCALE	1 : 450
DATE	06/01/2025
DRAWING No.	EB2 F18
DRAWN BY	JY
© Crown copyright. All rights reserved East Sussex County Council Licence No. AC0000808855 2025	



Hyde Gardens and Station Street

A detailed key is provided at the end of of this document,
 and can also be downloaded separately from the consultation hub

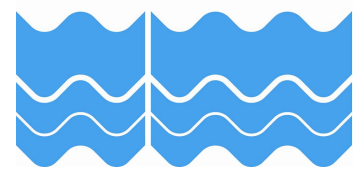
SCALE	1 : 500
DATE	06/01/2025
DRAWING No.	EB2 F19
DRAWN BY	JY
© Crown copyright. All rights reserved East Sussex County Council Licence No. AC0000808855 2025	



Proposed change of operational times of blue badge holders only to 9am-6pm maximum stay 3 hours, no return within 2 hours, from at any time, maximum stay 3 hours, no return within 2 hours

Key »»
Index »»

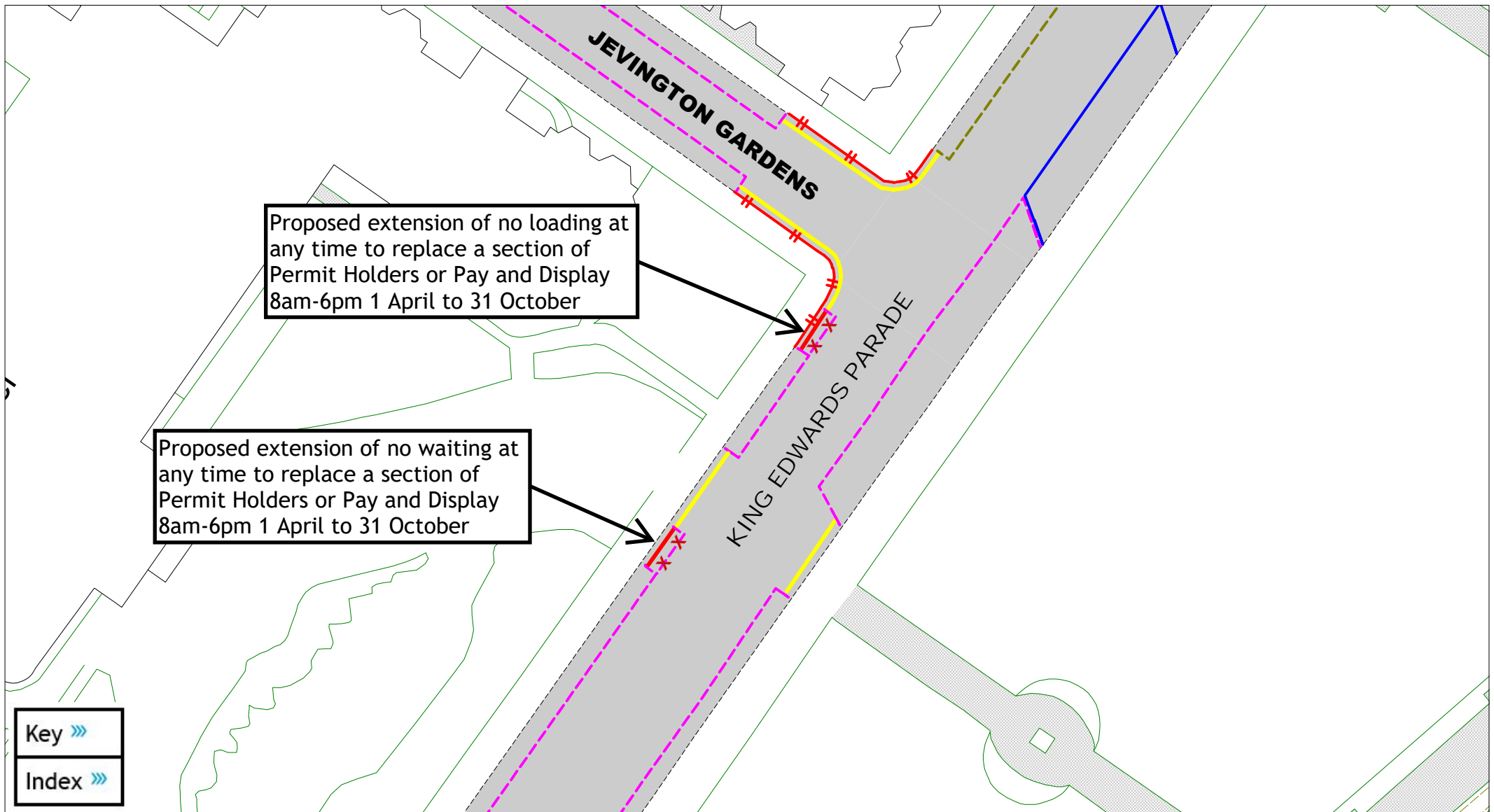
East Sussex
County Council




Junction Road

A detailed key is provided at the end of of this document, and can also be downloaded separately from the consultation hub

SCALE	1 : 500
DATE	06/01/2025
DRAWING No.	EB2 F20
DRAWN BY	JY
© Crown copyright. All rights reserved East Sussex County Council Licence No. AC0000808855 2025	



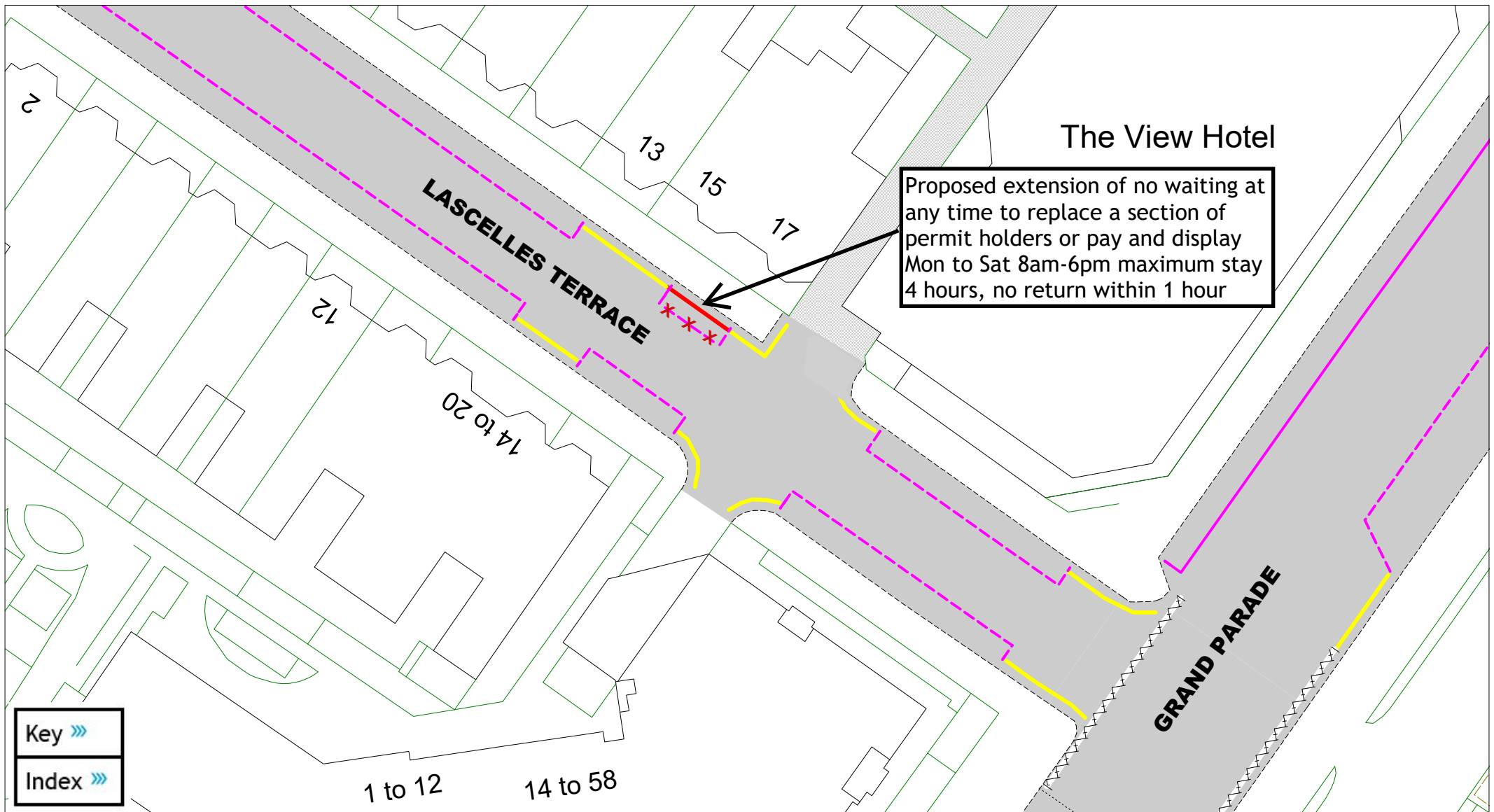
East Sussex
County Council



King Edwards Parade


A detailed key is provided at the end of of this document, and can also be downloaded separately from the consultation hub

SCALE	1 : 550
DATE	06/01/2025
DRAWING No.	EB2 F21
DRAWN BY	JY
© Crown copyright. All rights reserved East Sussex County Council Licence No. AC0000808855 2025	



Key »»
 Index »»

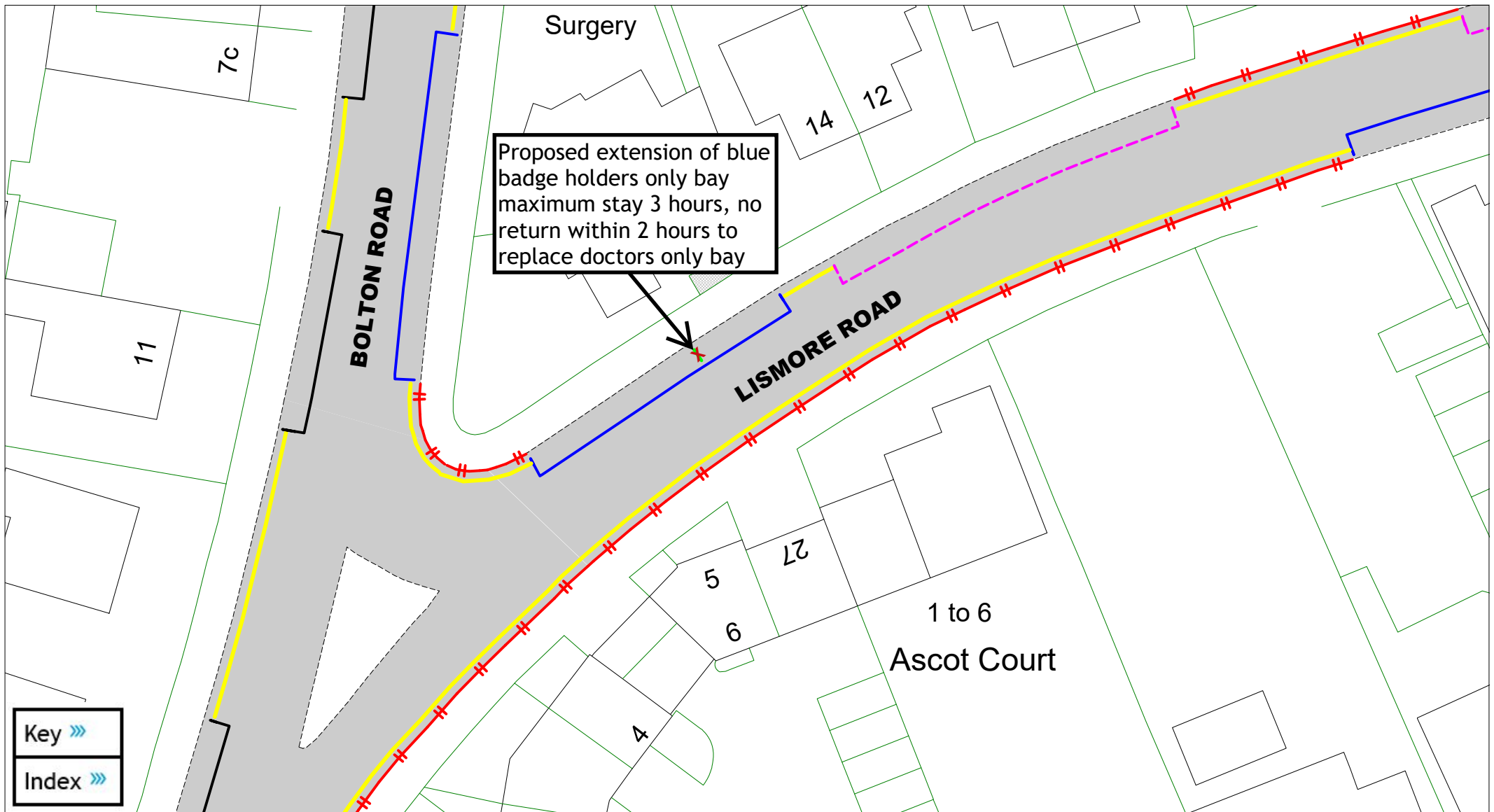
East Sussex
 County Council



Lascelles Terrace


A detailed key is provided at the end of of this document,
 and can also be downloaded separately from the consultation hub

SCALE	1 : 400
DATE	06/01/2025
DRAWING No.	EB2 F22
DRAWN BY	JY
© Crown copyright. All rights reserved East Sussex County Council Licence No. AC0000808855 2025	



Proposed extension of blue badge holders only bay maximum stay 3 hours, no return within 2 hours to replace doctors only bay

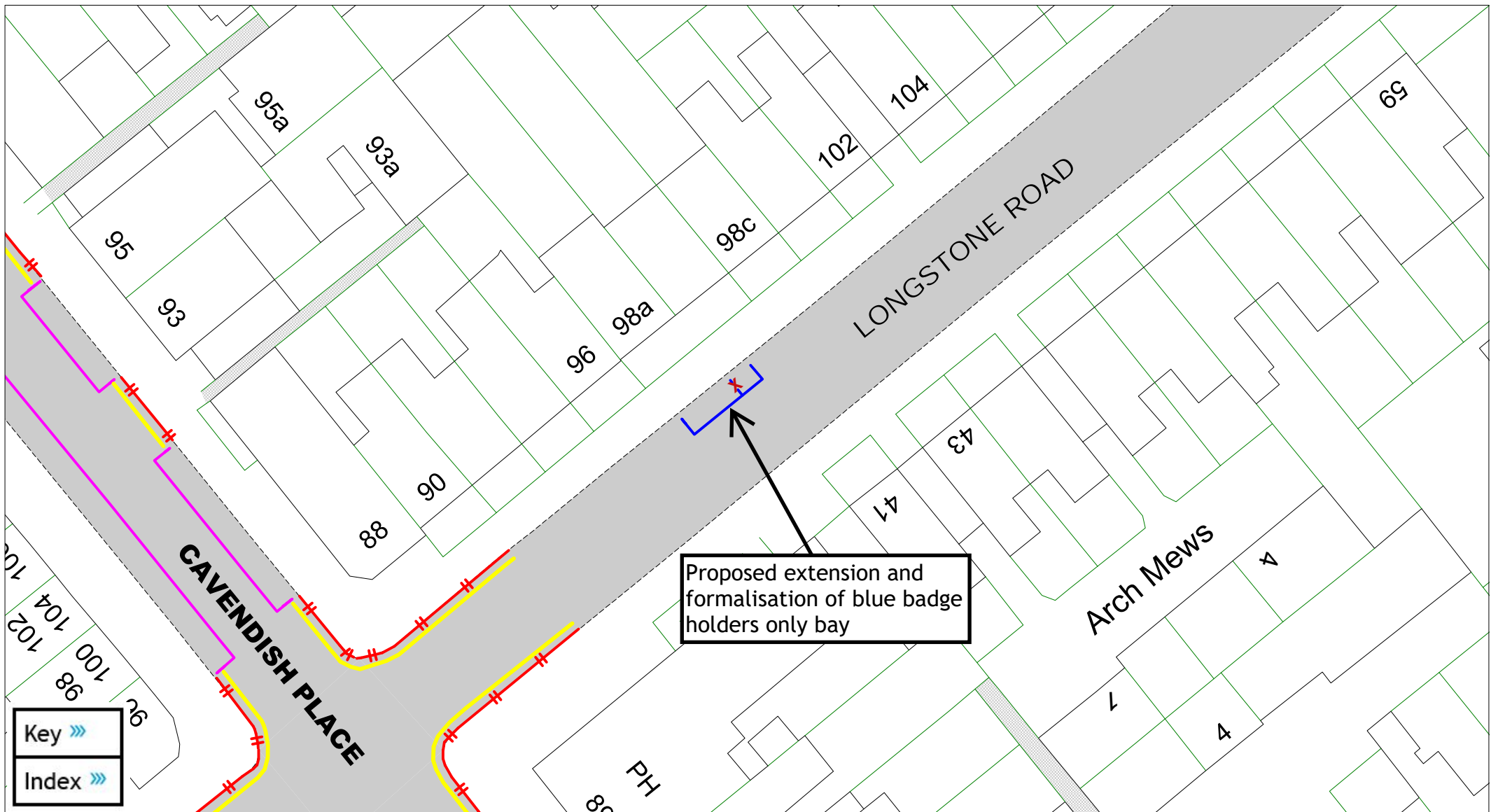
Key »»
Index »»




Lismore Road

A detailed key is provided at the end of of this document, and can also be downloaded separately from the consultation hub

SCALE	1 : 400
DATE	06/01/2025
DRAWING No.	EB2 F23
DRAWN BY	JY
© Crown copyright. All rights reserved East Sussex County Council Licence No. AC0000808855 2025	



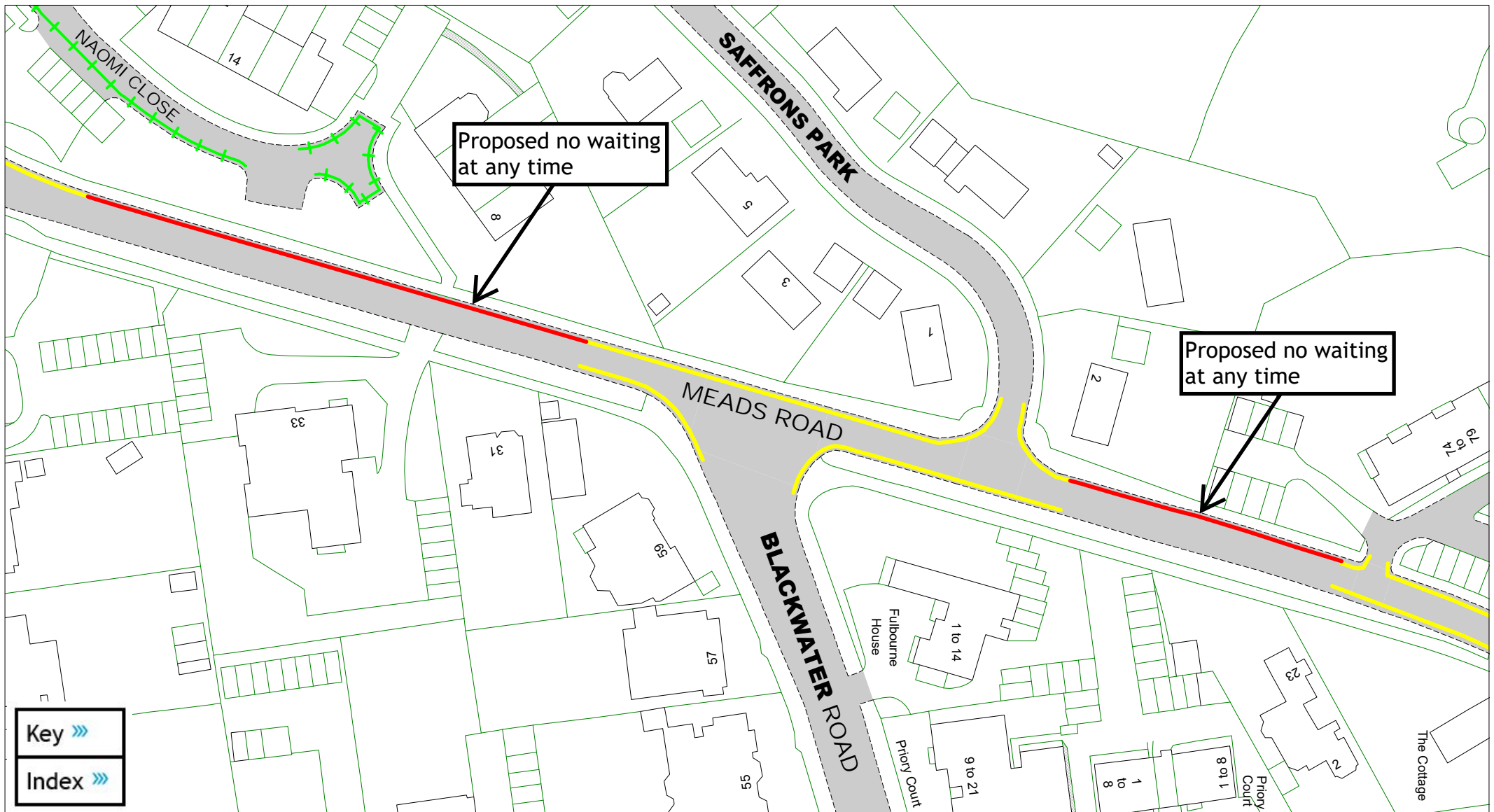
East Sussex
County Council




Longstone Road

A detailed key is provided at the end of of this document,
and can also be downloaded separately from the consultation hub

SCALE	1 : 400
DATE	06/01/2025
DRAWING No.	EB2 F24
DRAWN BY	JY
© Crown copyright. All rights reserved East Sussex County Council Licence No. AC0000808855 2025	



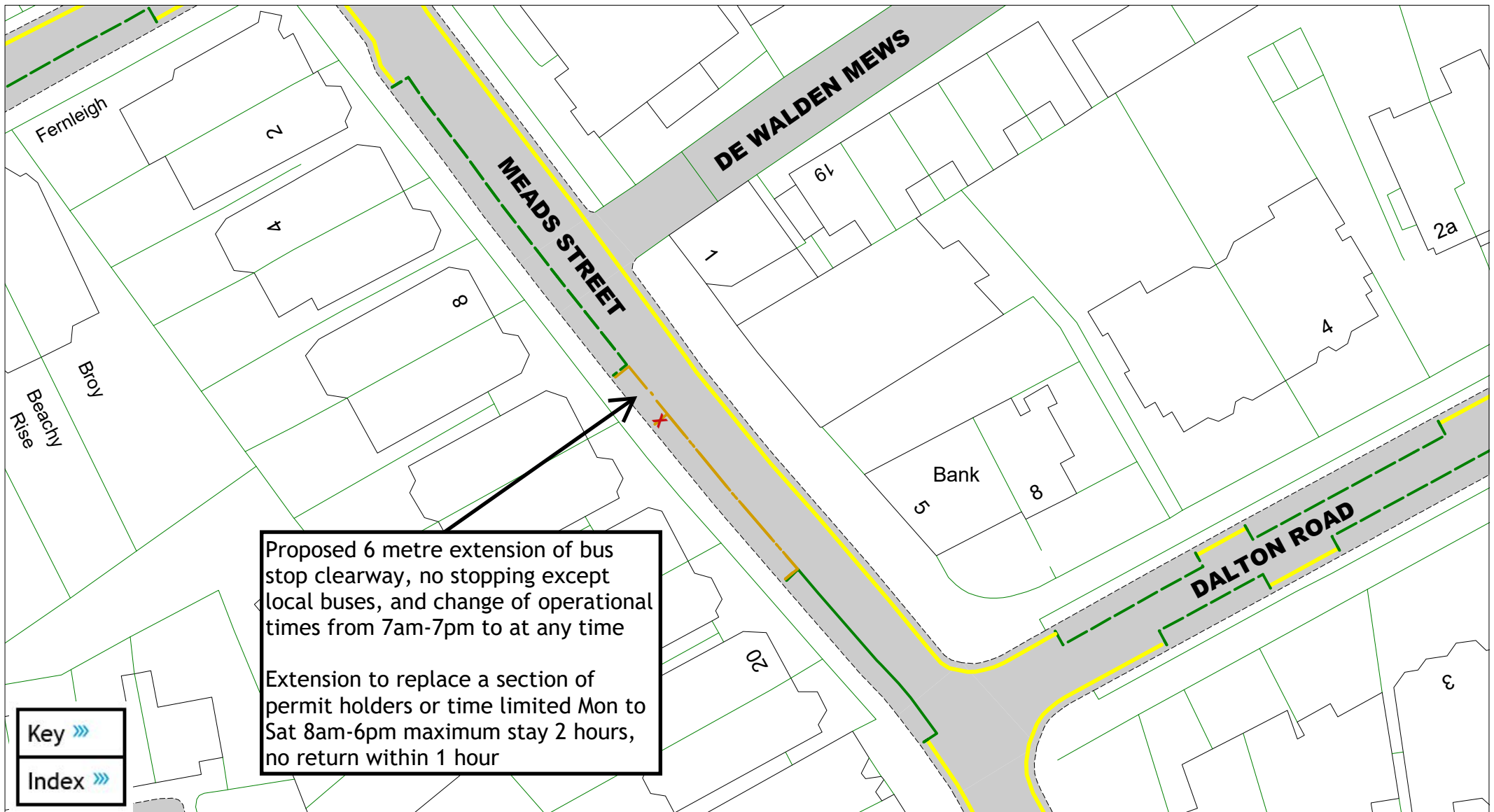
Key >>>
 Index >>>



Meads Road

A detailed key is provided at the end of of this document,
 and can also be downloaded separately from the consultation hub

SCALE	1 : 950
DATE	06/01/2025
DRAWING No.	EB2 F25
DRAWN BY	JY
© Crown copyright. All rights reserved East Sussex County Council Licence No. AC0000808855 2025	




Proposed 6 metre extension of bus stop clearway, no stopping except local buses, and change of operational times from 7am-7pm to at any time

Extension to replace a section of permit holders or time limited Mon to Sat 8am-6pm maximum stay 2 hours, no return within 1 hour

Key >>>


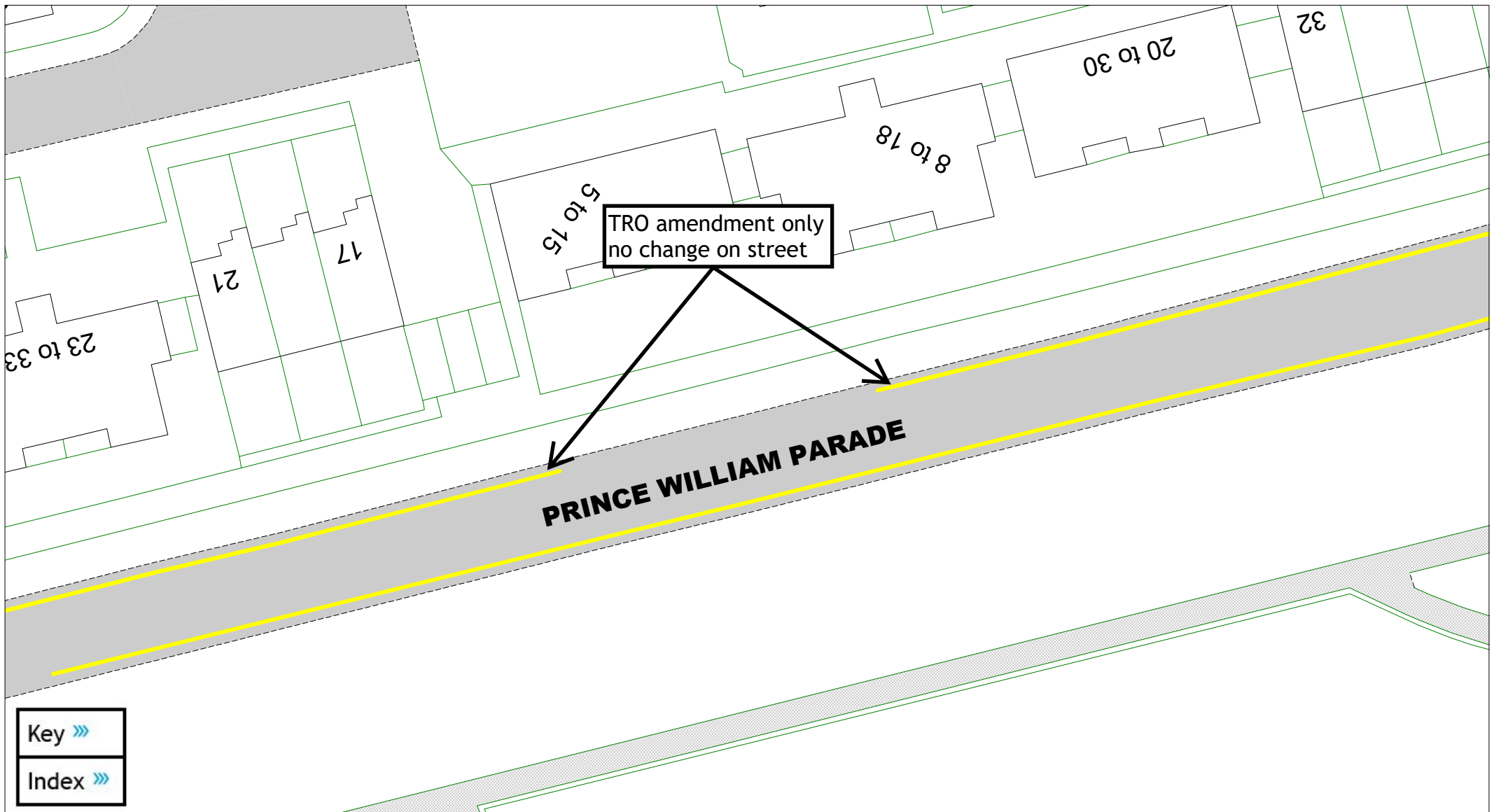
Index >>>



Meads Street

A detailed key is provided at the end of of this document,
and can also be downloaded separately from the consultation hub

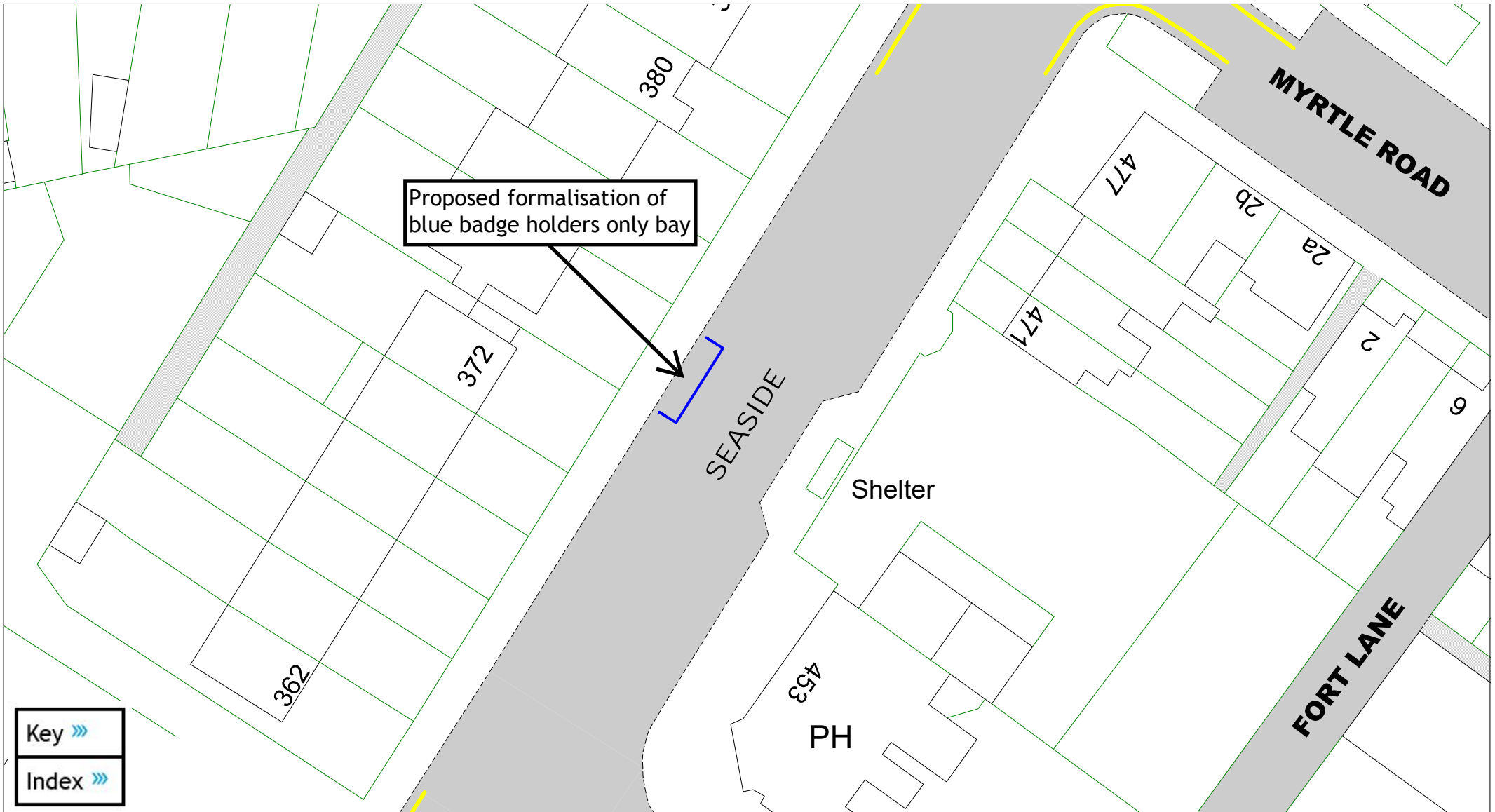
SCALE	1 : 500
DATE	06/01/2025
DRAWING No.	EB2 F26
DRAWN BY	JY
© Crown copyright. All rights reserved East Sussex County Council Licence No. AC0000808855 2025	




Prince William Parade

A detailed key is provided at the end of of this document,
 and can also be downloaded separately from the consultation hub

SCALE	1 : 400
DATE	06/01/2025
DRAWING No.	EB2 F27
DRAWN BY	JY
© Crown copyright. All rights reserved East Sussex County Council Licence No. AC0000808855 2025	



East Sussex
County Council

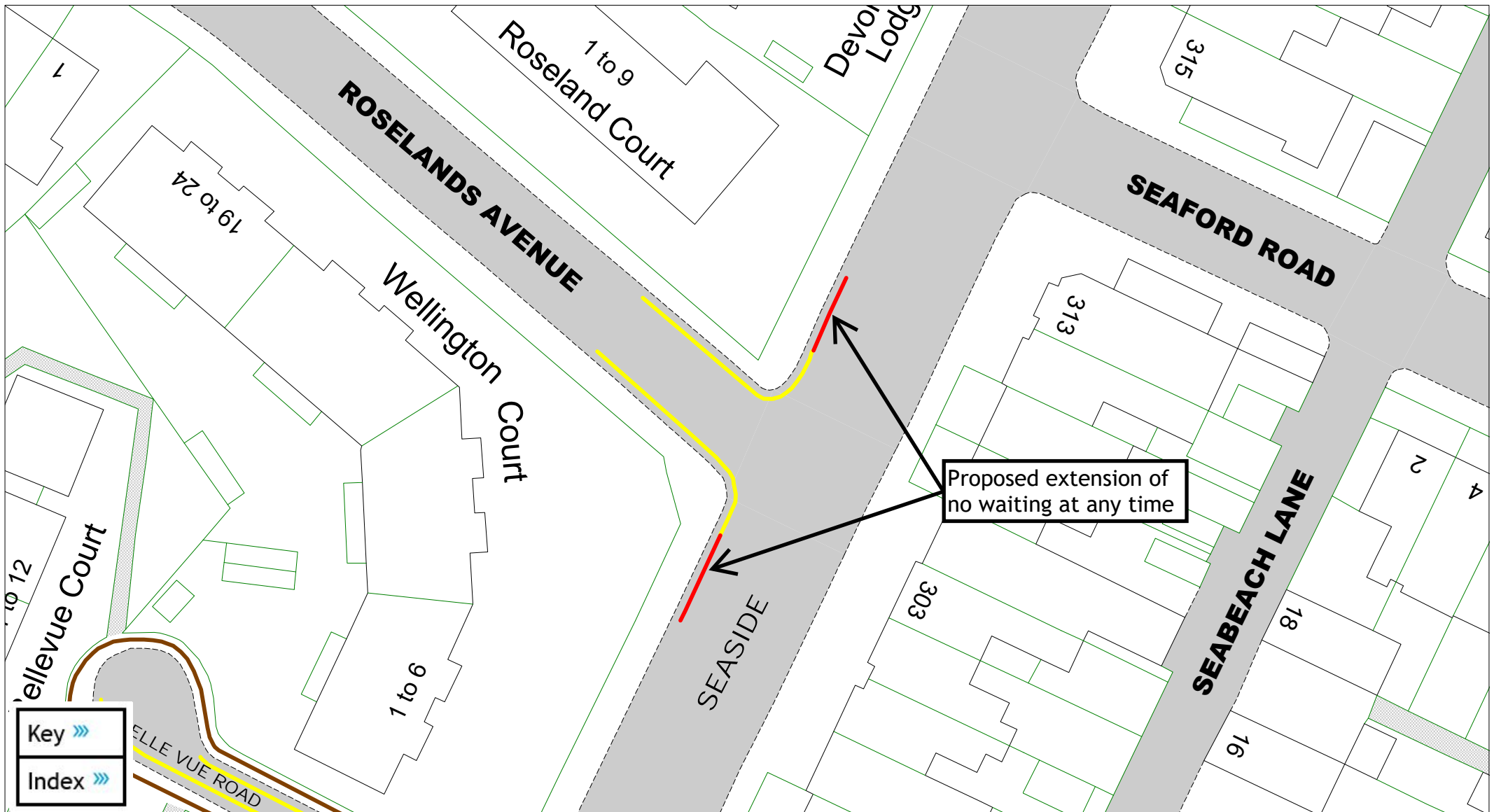


Seaside (near Myrtle road)


A detailed key is provided at the end of of this document,
and can also be downloaded separately from the consultation hub

SCALE	1 : 400
DATE	06/01/2025
DRAWING No.	EB2 F28
DRAWN BY	JY

© Crown copyright. All rights reserved
East Sussex County Council
Licence No. AC0000808855 2025



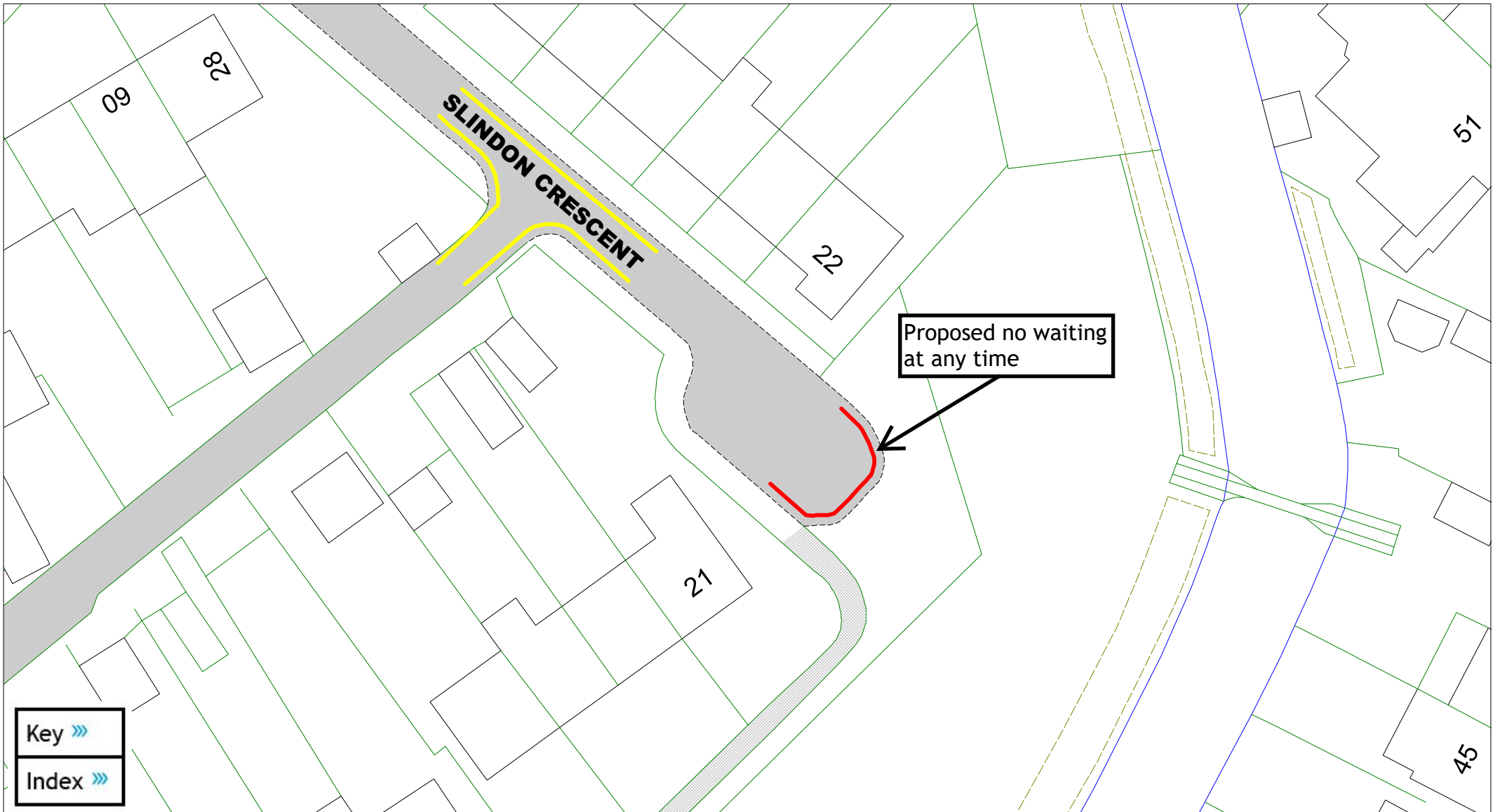
East Sussex
County Council




Seaside (near Roselands Avenue)

A detailed key is provided at the end of of this document,
and can also be downloaded separately from the consultation hub

SCALE	1 : 450
DATE	06/01/2025
DRAWING No.	EB2 F29
DRAWN BY	JY
© Crown copyright. All rights reserved East Sussex County Council Licence No. AC0000808855 2025	



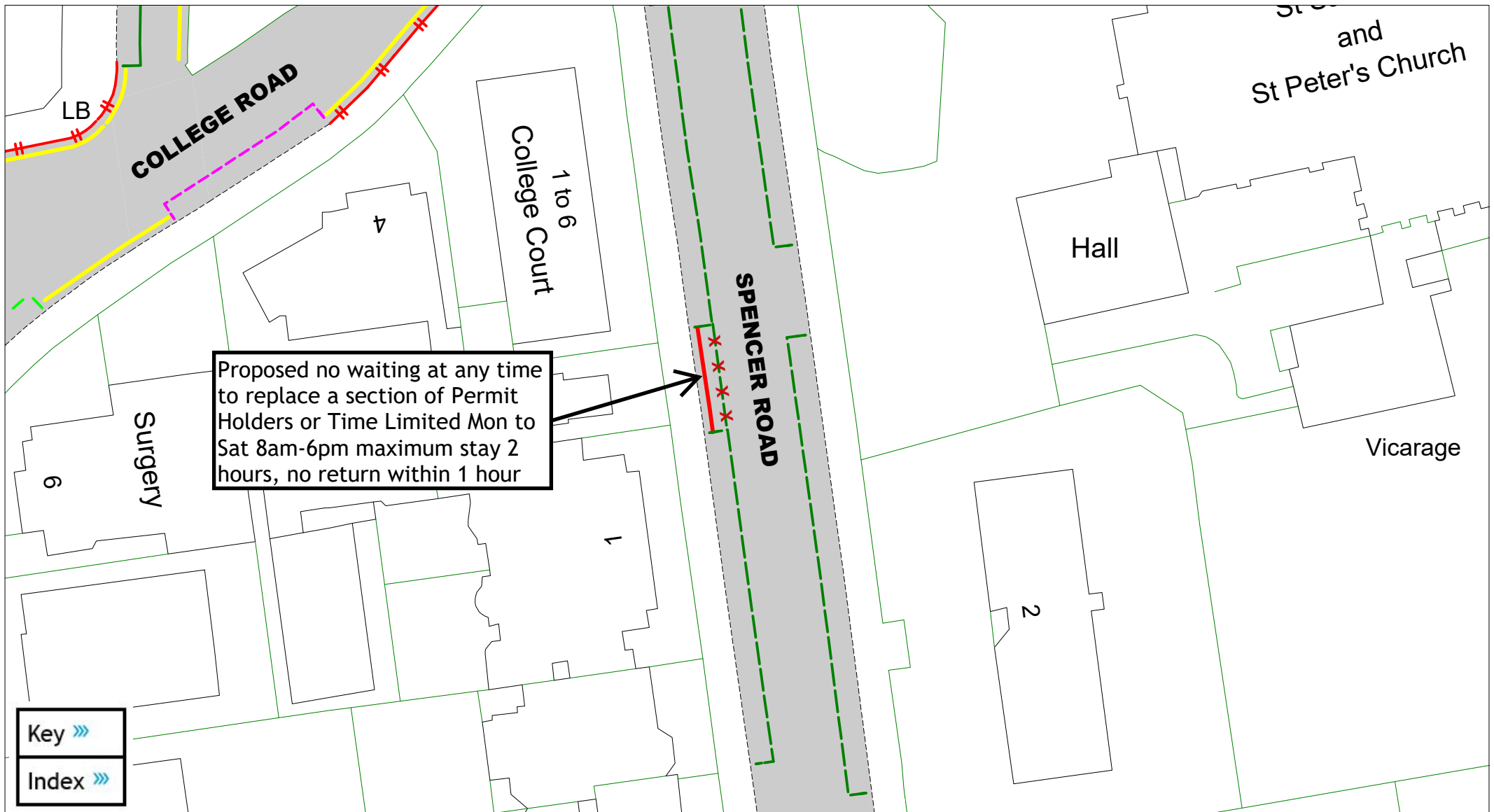
Key >>>
Index >>>




Slindon Crescent

A detailed key is provided at the end of of this document,
and can also be downloaded separately from the consultation hub


SCALE	1 : 400
DATE	06/01/2025
DRAWING No.	EB2 F30
DRAWN BY	JY
© Crown copyright. All rights reserved East Sussex County Council Licence No. AC0000808855 2025	



Key >>>
Index >>>


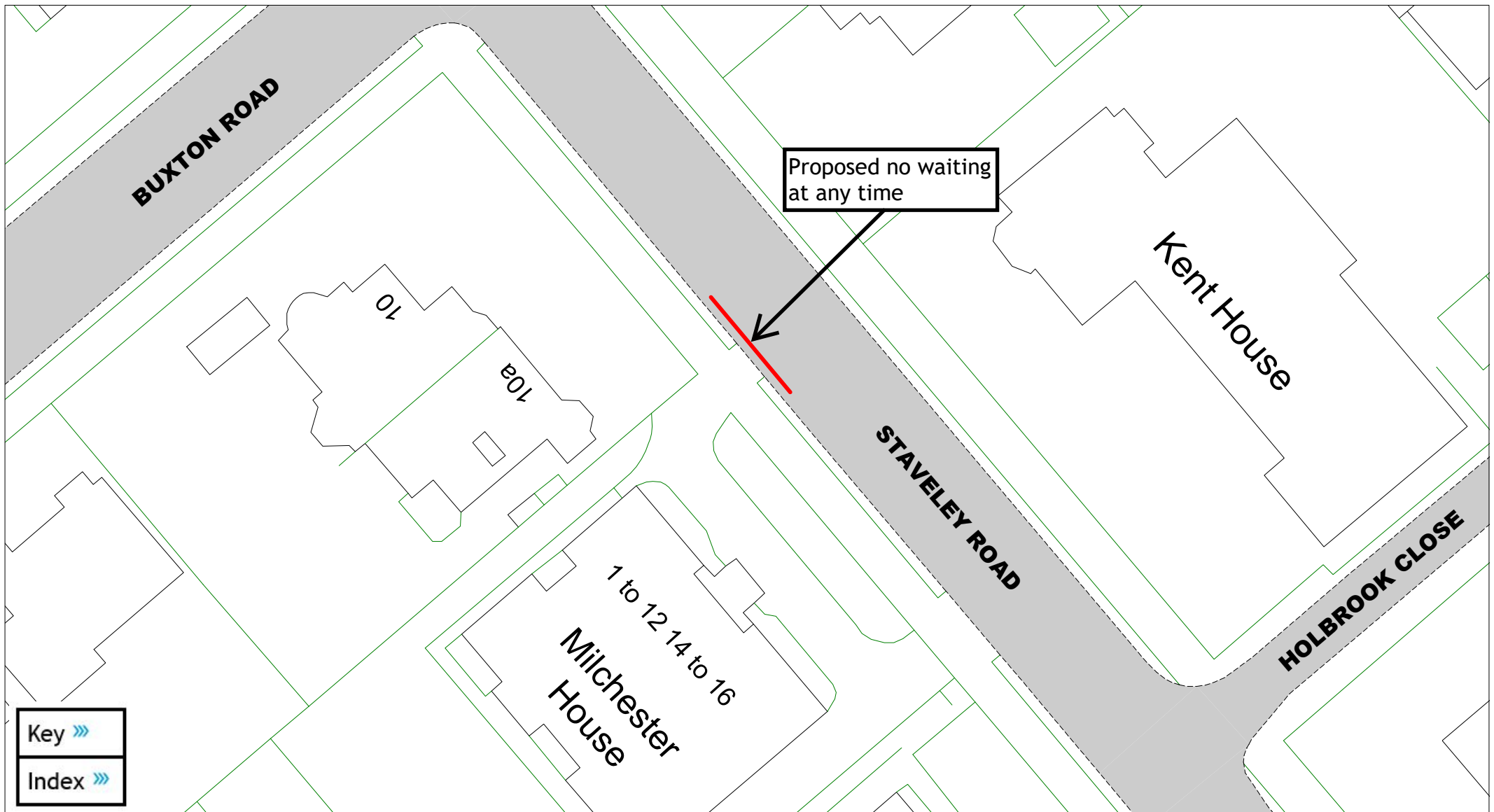


Spencer Road



A detailed key is provided at the end of of this document,
 and can also be downloaded separately from the consultation hub


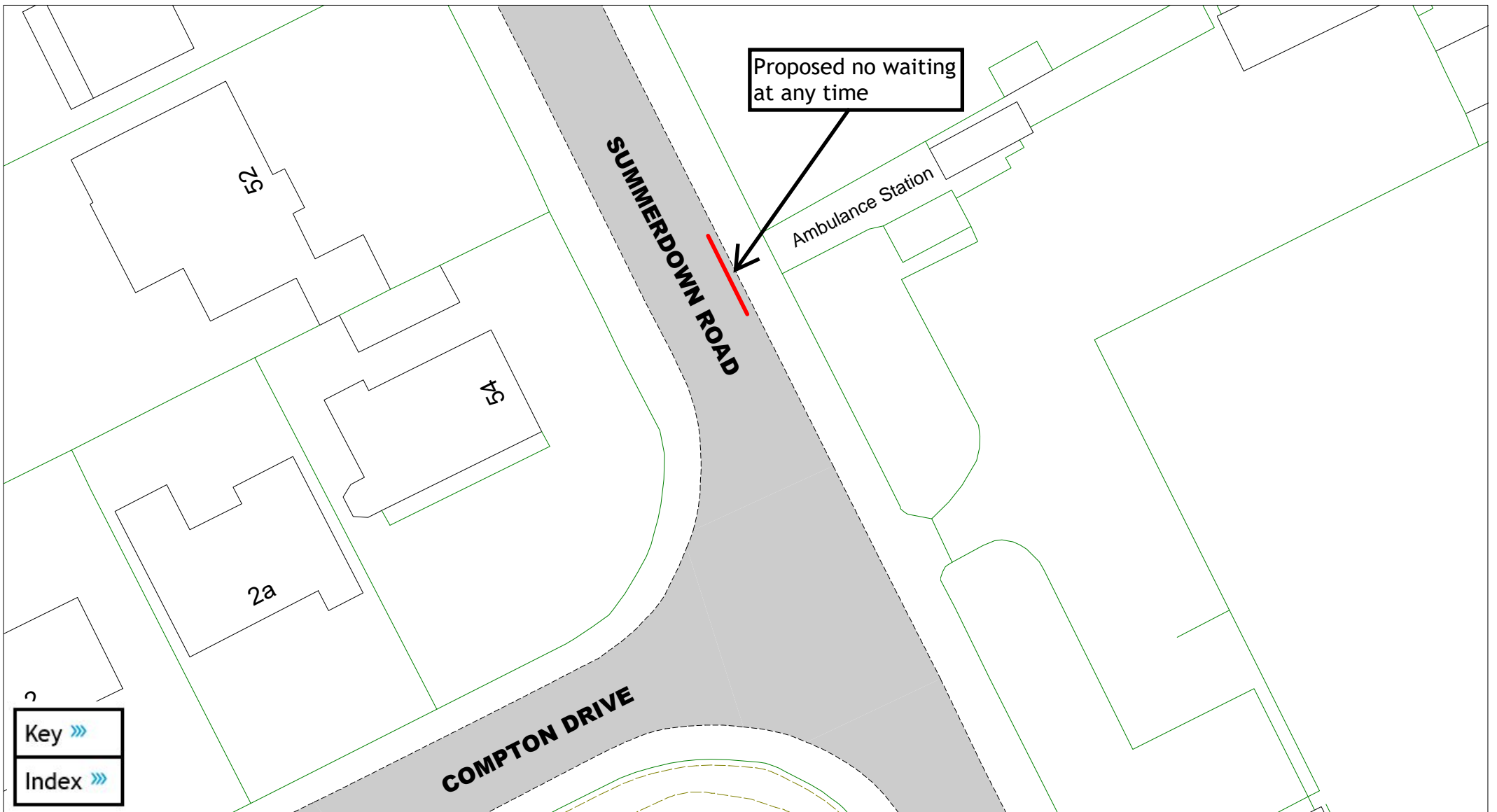
SCALE	1 : 450
DATE	06/01/2025
DRAWING No.	EB2 F31
DRAWN BY	JY
© Crown copyright. All rights reserved East Sussex County Council Licence No. AC0000808855 2025	



Staveley Road

A detailed key is provided at the end of of this document,
 and can also be downloaded separately from the consultation hub

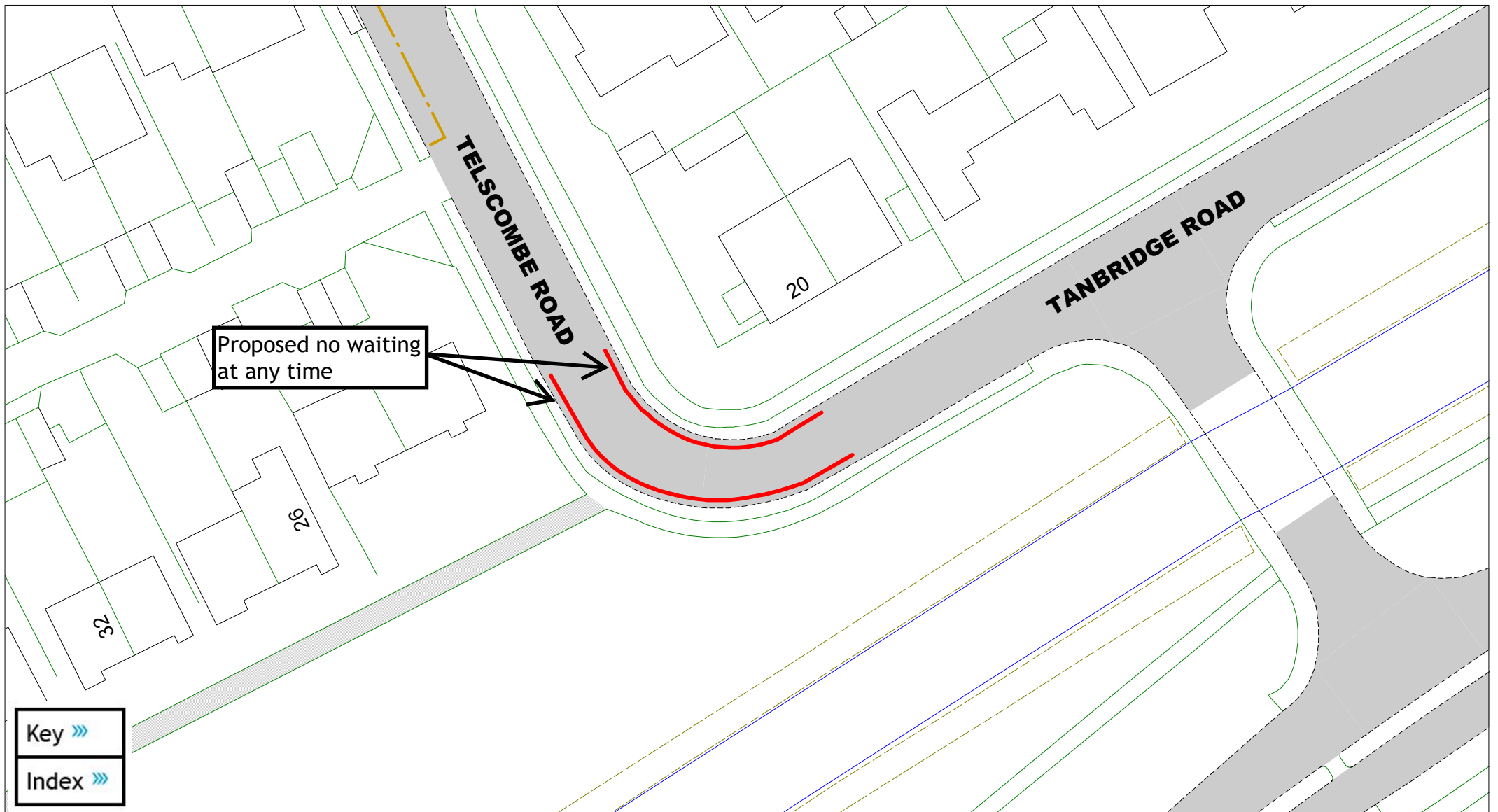
SCALE	1 : 400
DATE	06/01/2025
DRAWING No.	EB2 F32
DRAWN BY	JY
© Crown copyright. All rights reserved East Sussex County Council Licence No. AC0000808855 2025	




Summerdown Road

A detailed key is provided at the end of of this document,
and can also be downloaded separately from the consultation hub

SCALE	1 : 450
DATE	06/01/2025
DRAWING No.	EB2 F33
DRAWN BY	JY
© Crown copyright. All rights reserved East Sussex County Council Licence No. AC0000808855 2025	




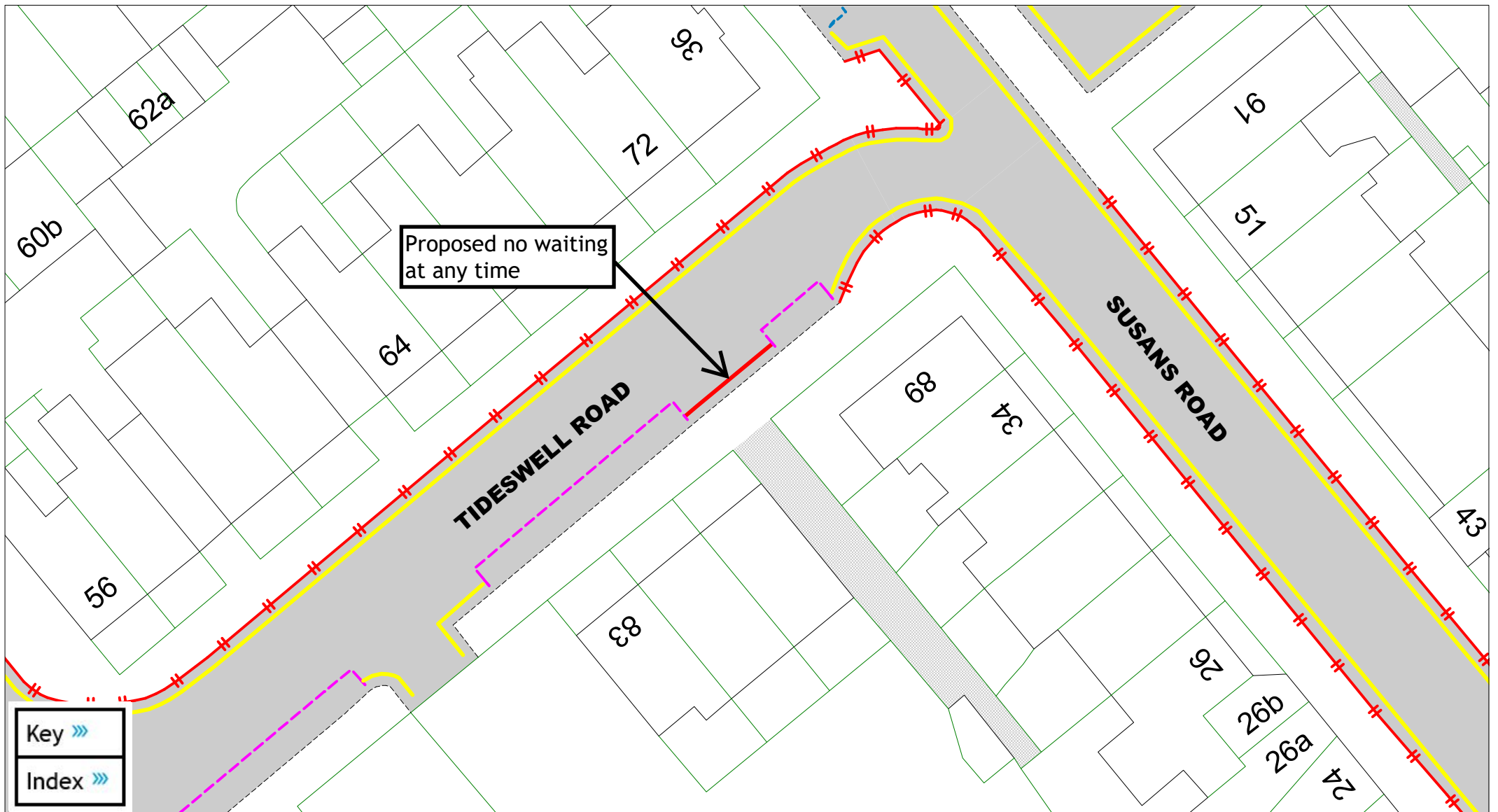
East Sussex
County Council



Tanbridge Road and Telscombe Road

A detailed key is provided at the end of of this document,
and can also be downloaded separately from the consultation hub

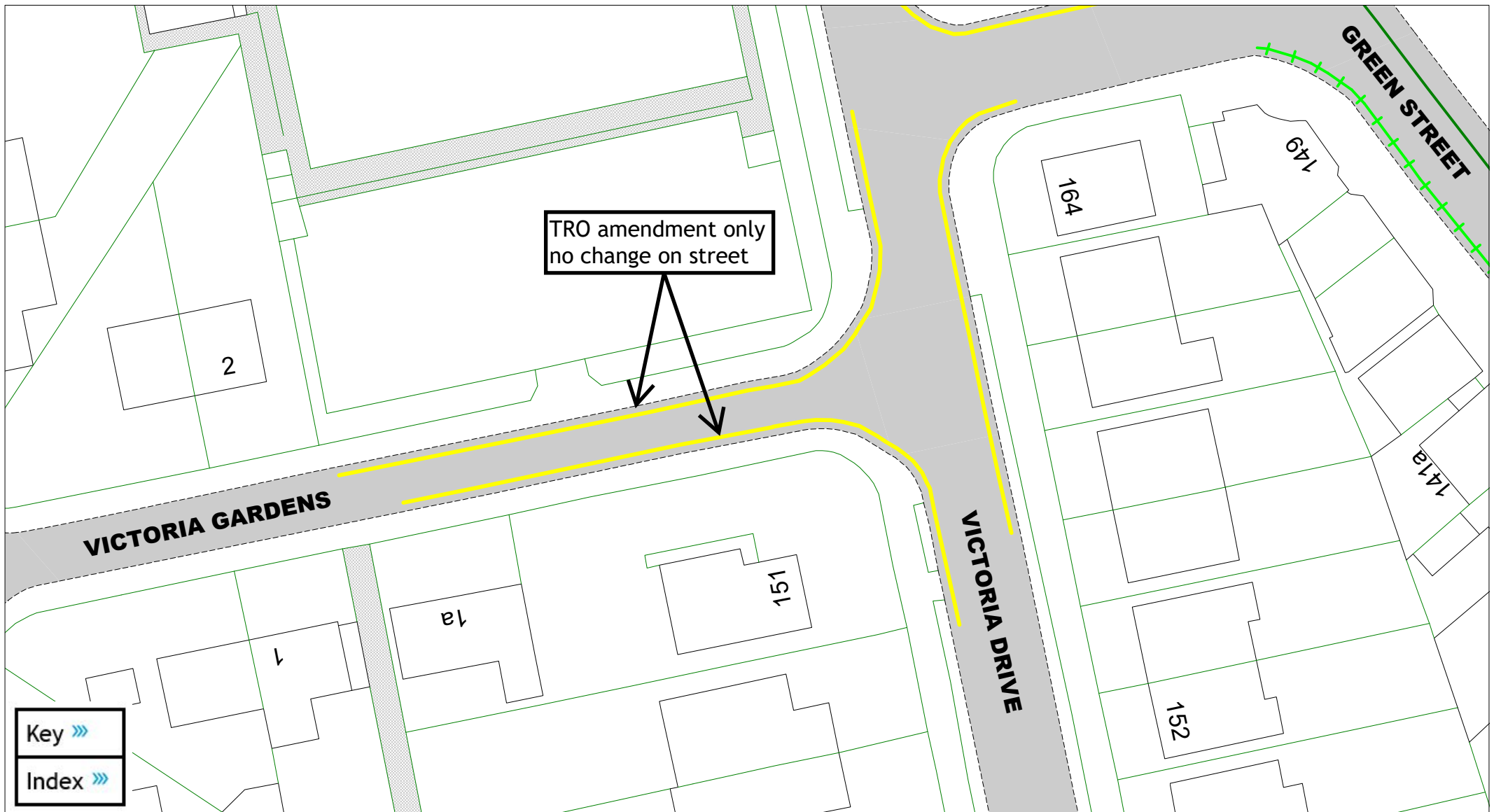
SCALE	1 : 500
DATE	06/01/2025
DRAWING No.	EB2 F34
DRAWN BY	JY
© Crown copyright. All rights reserved East Sussex County Council Licence No. AC0000808855 2025	




Tideswell Road

A detailed key is provided at the end of of this document,
and can also be downloaded separately from the consultation hub

SCALE	1 : 350
DATE	06/01/2025
DRAWING No.	EB2 F35
DRAWN BY	JY
© Crown copyright. All rights reserved East Sussex County Council Licence No. AC0000808855 2025	



East Sussex
County Council

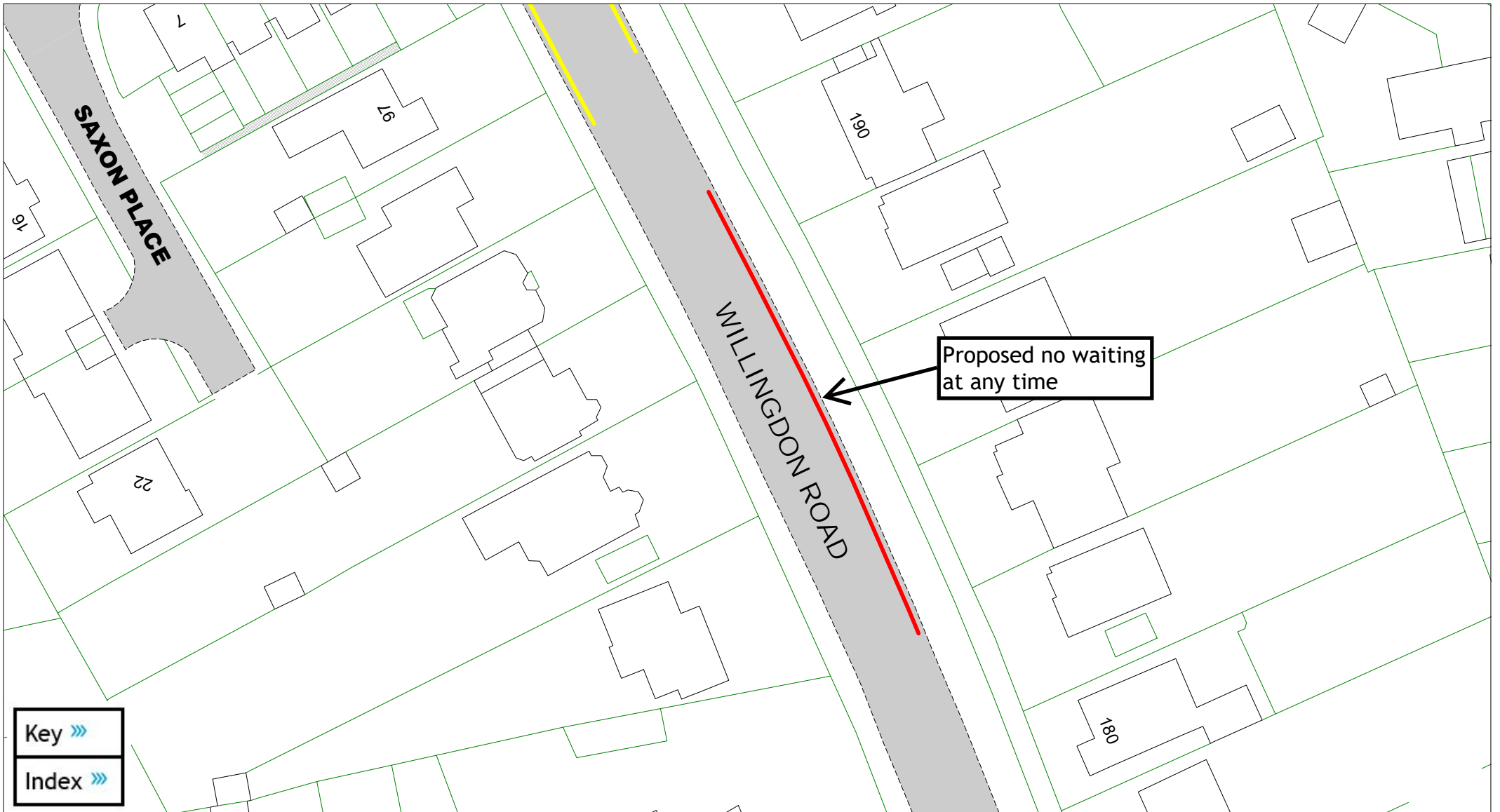


Victoria Gardens

A detailed key is provided at the end of of this document,
and can also be downloaded separately from the consultation hub


SCALE	1 : 450
DATE	06/01/2025
DRAWING No.	EB2 F36
DRAWN BY	JY

© Crown copyright. All rights reserved
East Sussex County Council
Licence No. AC0000808855 2025



Key >>>
 Index >>>


























East Sussex
 County Council




Willingdon Road

A detailed key is provided at the end of of this document,
 and can also be downloaded separately from the consultation hub

SCALE	1 : 600
DATE	06/01/2025
DRAWING No.	EB2 F37
DRAWN BY	JY
© Crown copyright. All rights reserved East Sussex County Council Licence No. AC0000808855 2025	

-  **Advisory Blue Badge Holders Only**
-  **Blue Badge Holders Only**
-  **Ambulances Only At Any Time**
-  **Bus Stop Clearway**
-  **Bus Lanes**
-  **Buses Only**
-  **Doctor Permit Holders Only At Any Time**
-  **Loading / Unloading Only**
-  **Motorcycles Only At Any Time**
-  **No Loading / Unloading**
-  **No Loading / Unloading At Any Time**
-  **No Stopping On Footway / Verge**
-  **No Waiting (single yellow line)**
-  **No Waiting At Any Time (double yellow line)**
-  **Pay and Display**
-  **Pedestrian Crossing**
-  **Permit Holders Only**
-  **Permit Holders or Time Limited**
-  **Permit Holders or Pay and Display**
-  **Police Vehicles Only At Any Time**
-  **Resident Permit Holders Only**
-  **School Keep Clear**
-  **Taxis Only**
-  **Time Limited**
-  **No Waiting except Taxis or Loading or Unloading Only (time dependent)**



Key To Restriction Types Eastbourne Parking Review

This key can also be downloaded separately from the consultation hub

Index [»»](#)

© Crown copyright. All rights reserved
East Sussex County Council
License No. 100019601 2025