

# Eastbourne Parking Review 3

## Formal Consultation

Open 15 May 2026 to 5 June 2026

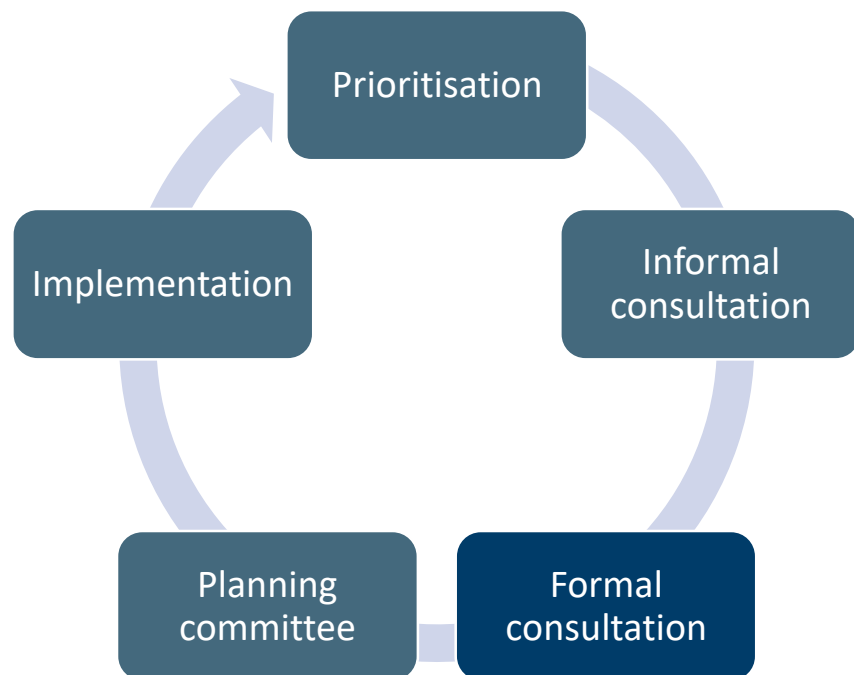
Version 1.1

6 March 2026

Parking Review Team



# The parking review process



We are continually reviewing our parking schemes to make sure they meet the changing needs of local communities.

A parking review is carried out in each of our civil parking areas every 14 months. In each review we consider requests for new controls and requests for changes to existing controls.

To make sure our schemes remain lawful there is a formal, legal process that must be followed when making changes or introducing new restrictions. The review process usually includes two rounds of consultation and normally takes 14 to 16 months to complete.

You can find out more about the parking review process, including how to request new or changes to existing restrictions for consideration in the next review, by visiting our website at [eastsussex.gov.uk/parking/parking-reviews](https://eastsussex.gov.uk/parking/parking-reviews)

# Providing feedback

Your views are important to us.

Please take the time to look at the proposals carefully and tell us your views by completing the online survey.

In particular we would like to know:

- which road and map number you are commenting on,
- whether you support or do not support the proposals and your reasons, and
- any other comments you may have.

If you are unable to complete the online survey, or would like more information about the proposals, then please contact us using the details provided on this page.

Please note that even if you responded to the informal consultation you will need to make a representation if you support or object to the formal proposals included in this consultation.

For your representation to be fully considered you must make it in writing, and it must be received by the closing date of 5 June 2026.

## Complete the online survey

- This is the preferred way to provide feedback as it gathers a range of useful information.

The survey can be found on the consultation hub at

[eastsussex.gov.uk/eastbourne3formal](https://eastsussex.gov.uk/eastbourne3formal)

## Send us an email

- You can email the Parking Review Team at

[parking.escc@eastsussex.gov.uk](mailto:parking.escc@eastsussex.gov.uk)

## Write us a letter

- If you would prefer to write a letter you can send it to

Parking Team  
East Sussex County Council  
County Hall  
St Anne's Crescent  
Lewes  
East Sussex  
BN7 1UE

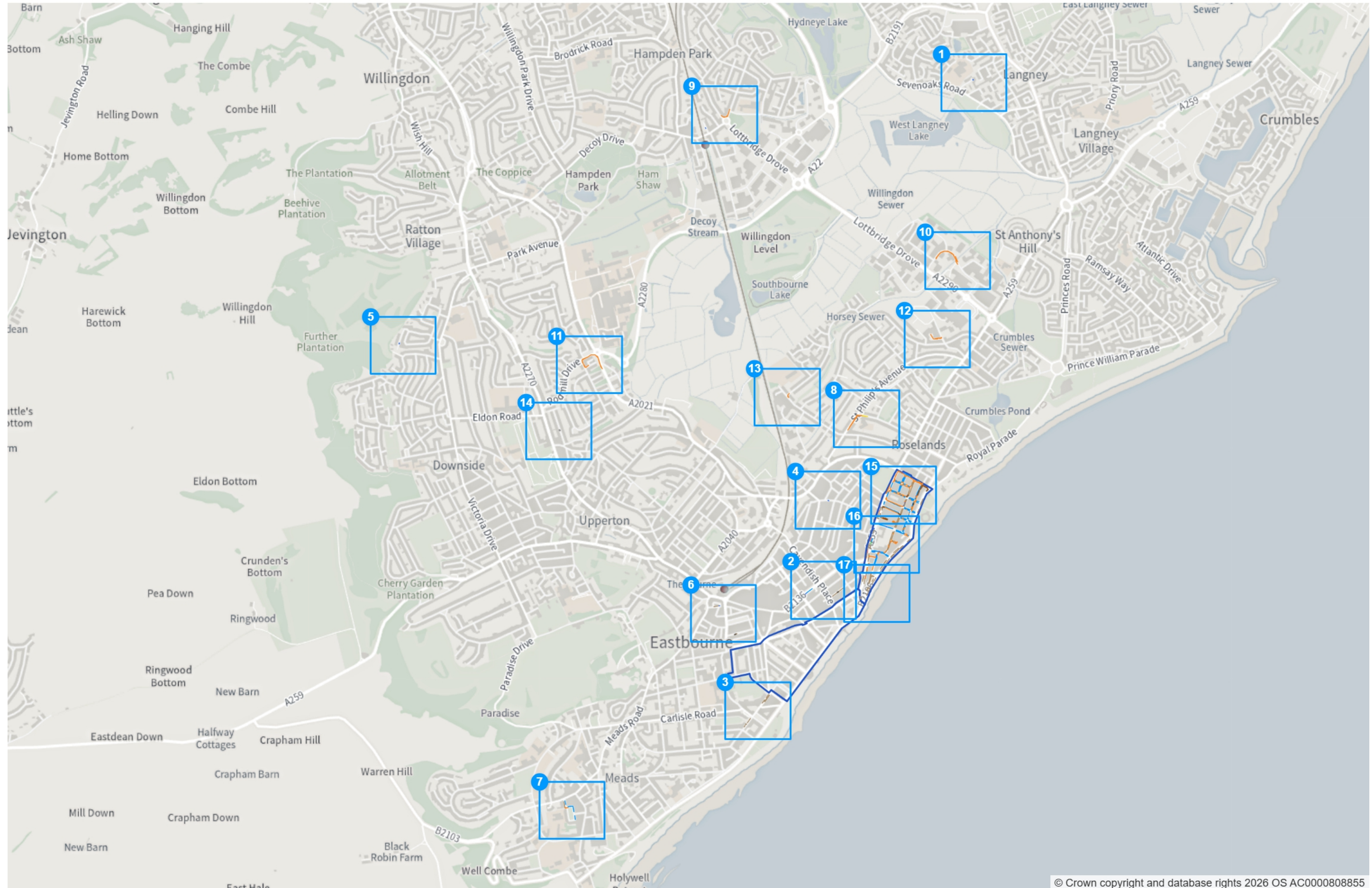
## Call us directly

- For general enquiries you can call the team directly on

01323 466244

# Maps Index

Roads with changes	Map number
Birch Road	10 <a href="#">»»</a>
Bridgemere Road and Ringwood Road	13 <a href="#">»»</a>
Bromley Close	1 <a href="#">»»</a>
Burton Road and King's Drive	11 <a href="#">»»</a>
Calverley Road, Ivy Terrace and Lushington Road	6 <a href="#">»»</a>
Ceylon Place and Langney Road	2 <a href="#">»»</a>
Coltstocks Road and The Village	7 <a href="#">»»</a>
Compton Street	3 <a href="#">»»</a>
Finmere Close and Finmere Road	12 <a href="#">»»</a>
Firle Road	4 <a href="#">»»</a>
Gladstone Close, Lottbridge Drive and The Hydneye	9 <a href="#">»»</a>
Hamsey Close	5 <a href="#">»»</a>
Hurst Road	14 <a href="#">»»</a>
St Philip's Avenue and Woodgate Road	8 <a href="#">»»</a>
<p>Proposed new permit zone C, roads affected:</p> <p>Addingham Road, Barden Road, Bayham Road, Beamsley Road, Burfield Road, Cambridge Road, Halton Road, Hanover Road, Latimer Road, Leaf Hall Road, Marine Parade, Marine Road, Redoubt Road, Royal Parade, Rylstone Road, Seaside, St Aubyn's Road, St James Road and Taddington Road</p>	<p>Overview <a href="#">»»</a></p> <p>15 to 17 <a href="#">»»</a></p>



# Static Order Guide

## Map page indicator

Shows current map number against total and indicates if the legend is split over multiple pages eg. 2a, 2b, 2c

## Change type

Indicates whether restrictions have been Added, Modified or Removed

## Coloured spots

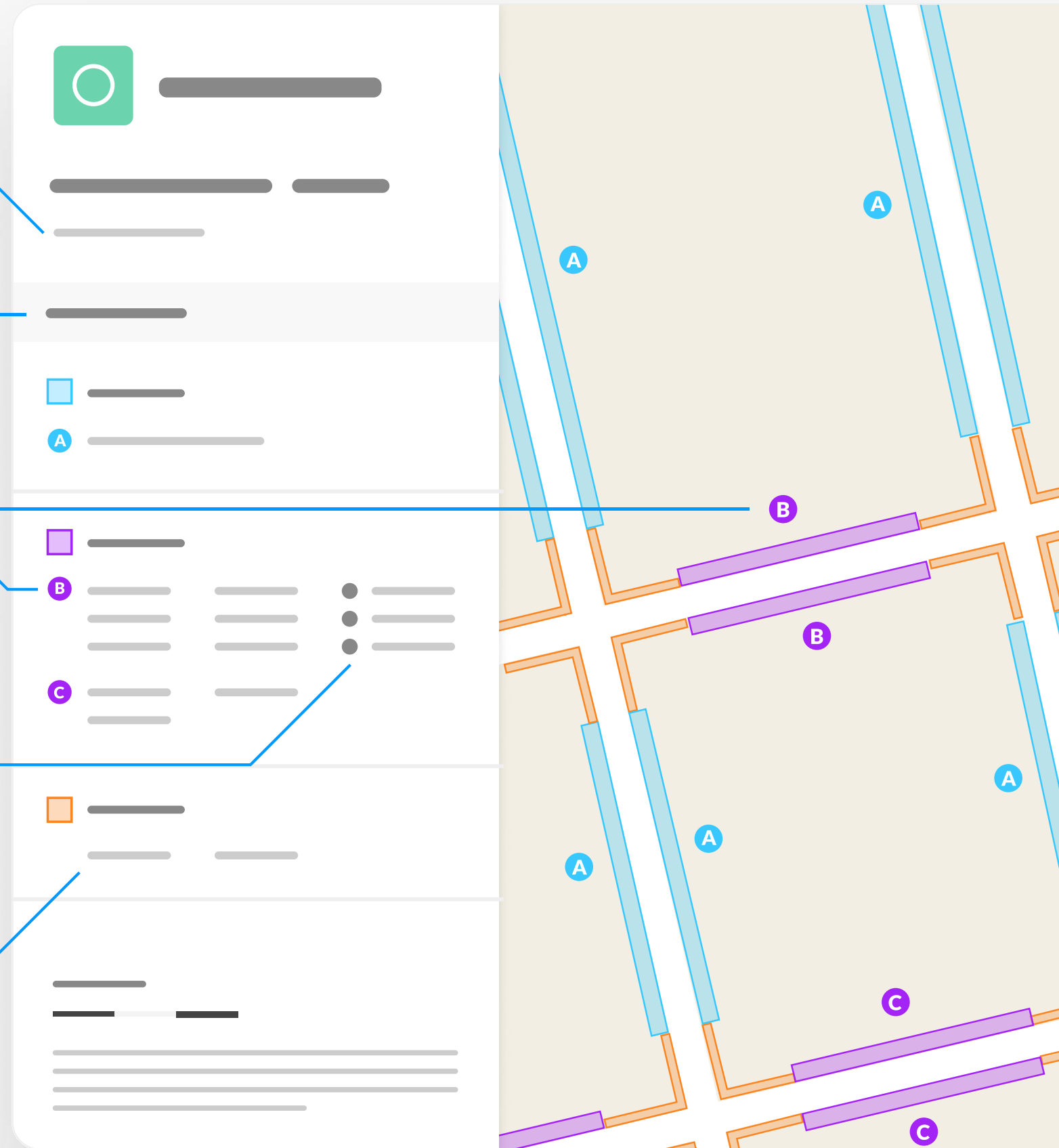
Restrictions with different attributes are marked with a lettered spot

## Restriction icons

⊕ Min stay   ⊕ Max stay   ⊘ No return   ⌚ Tariff hours  
📅 Up to   🛢 Fuel surcharge   Ⓔ Event day   ⓘ Emissions pricing

## Restriction durations

Where no months or days are specified, restrictions apply all year and all week

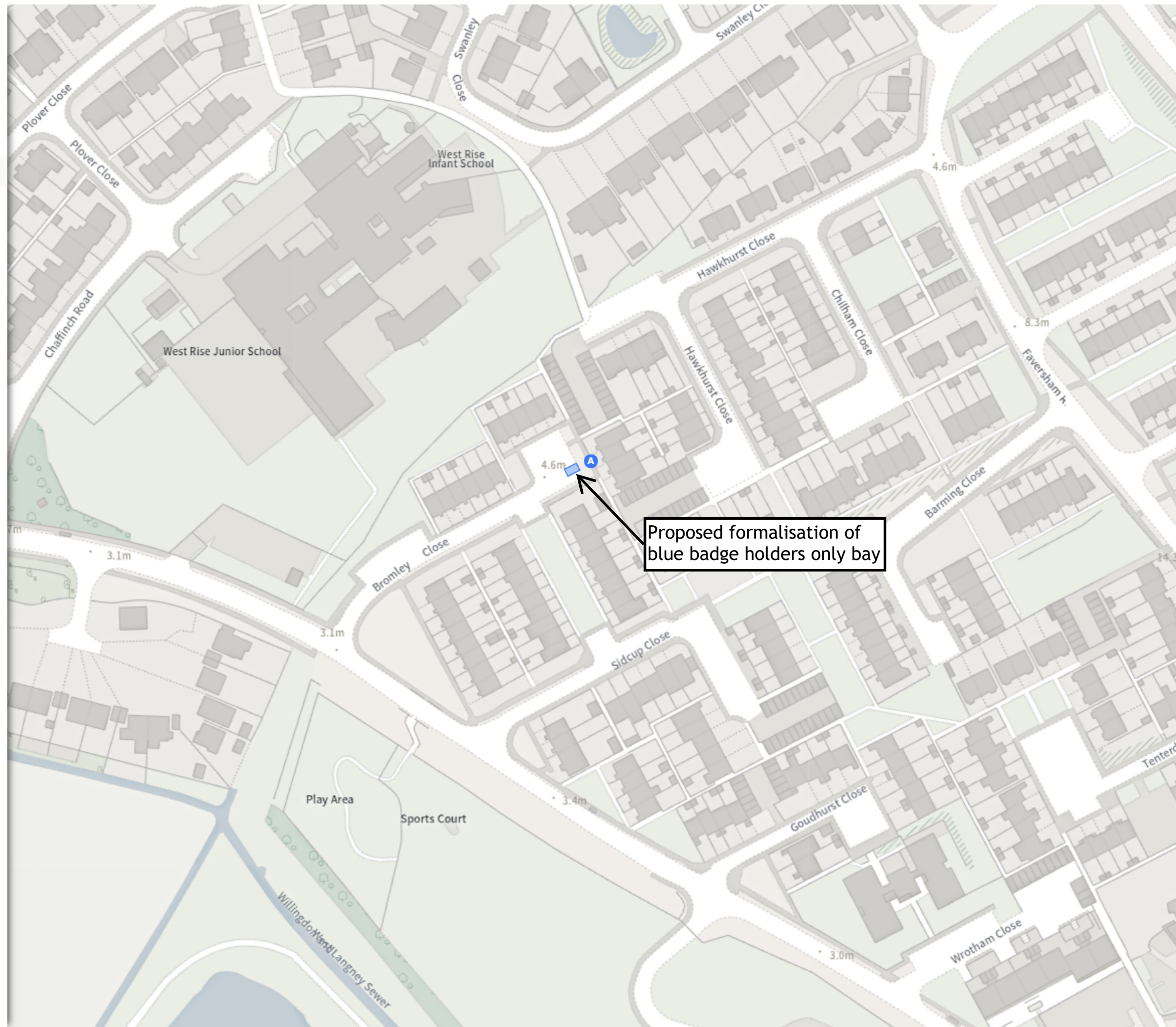


# Eastbourne Parking Review 3

Map 1 of 17

## ADDED

- Disabled persons' badge holders parking place
- At all times



Scale: 1:1250

NW 562307.245, 102784.72 SE 562759.778, 102413.953

© Crown copyright and database rights 2026 Ordnance Survey. You are not permitted to copy, sub-license, distribute or sell any of this data to third parties in any form. Licence number AC0000808855

[Index >>>](#)

# Eastbourne Parking Review 3

Map 2 of 17

## MODIFIED

Disabled persons' badge holders parking place

At all times

Permit holders parking place (A)

Mon-Sat 08:00-18:00

## Shared

Free parking place

Mon-Sat 08:00-18:00 2h 1h

Permit holders parking place (A)

Mon-Sat 08:00-18:00

## REMOVED

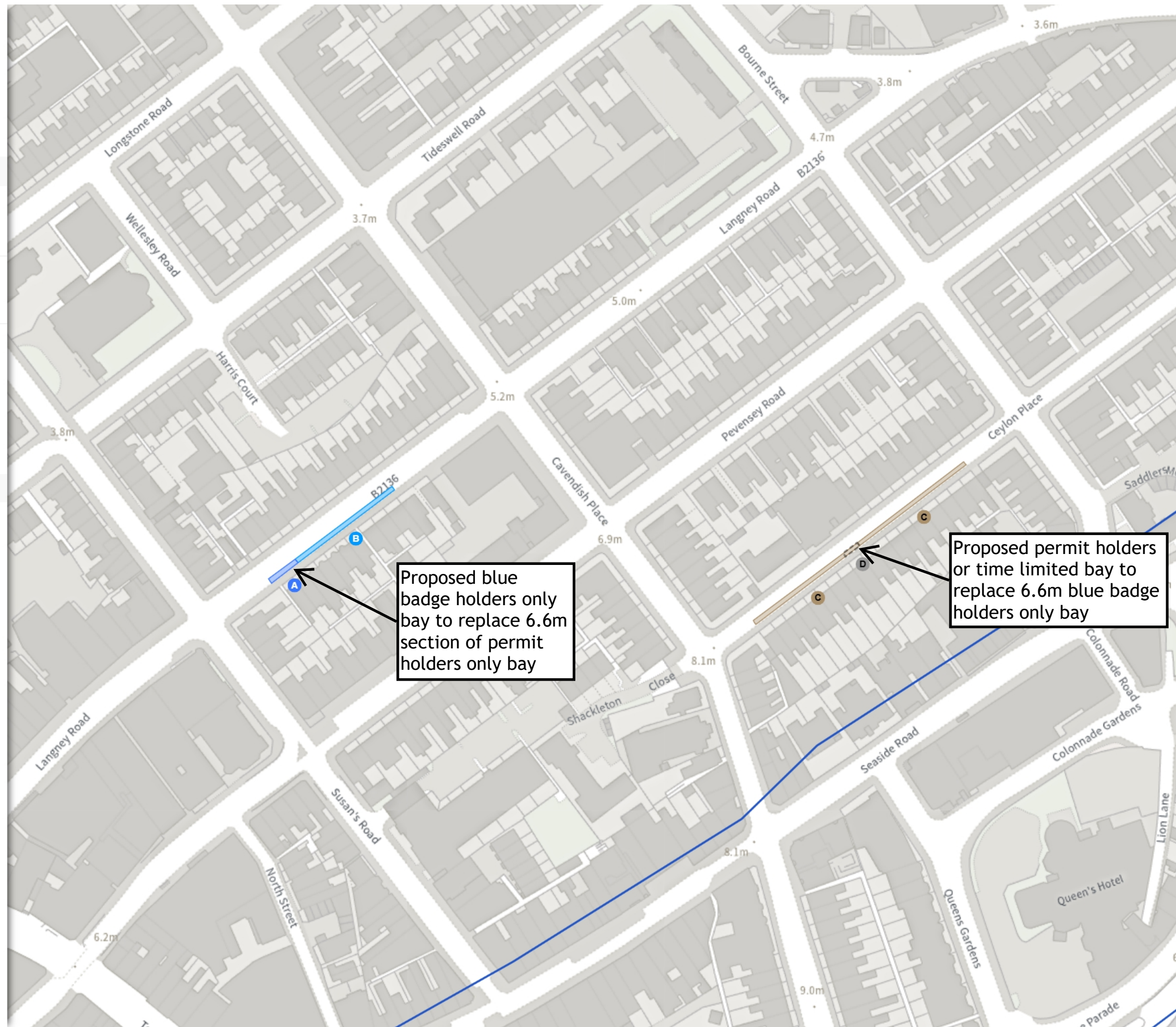
Disabled persons' badge holders parking place

At all times

Scale: 1:1250 0 20 40 60m

NW 561402.311, 99354.372 SE 561855.06, 98983.271

© Crown copyright and database rights 2026 Ordnance Survey. You are not permitted to copy, sub-license, distribute or sell any of this data to third parties in any form. Licence number AC0000808855



# Eastbourne Parking Review 3

Map 3 of 17

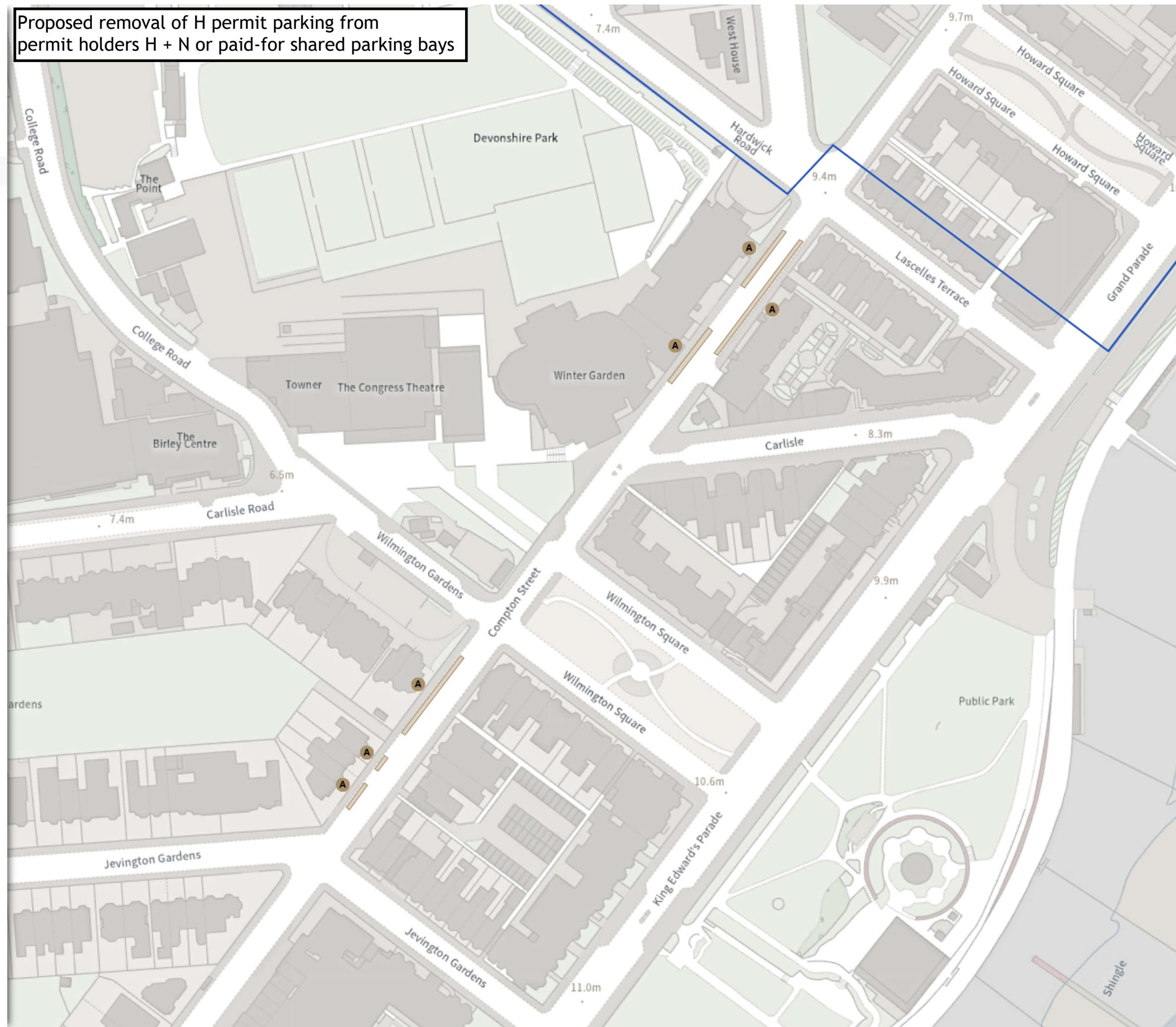
## MODIFIED

- Shared
- Paid-for parking place (N)  
Mon-Sat 08:00-18:00 4h 1h
- Permit holders parking place (N)  
Mon-Sat 08:00-18:00

Scale: 1:1250 0 20 40 60m

NW 560986.194, 98534.228 SE 561438.98, 98163.031  
© Crown copyright and database rights 2026 Ordnance Survey.  
You are not permitted to copy, sub-license, distribute or sell any of this data to third parties in any form. Licence number AC0000808855

Proposed removal of H permit parking from permit holders H + N or paid-for shared parking bays



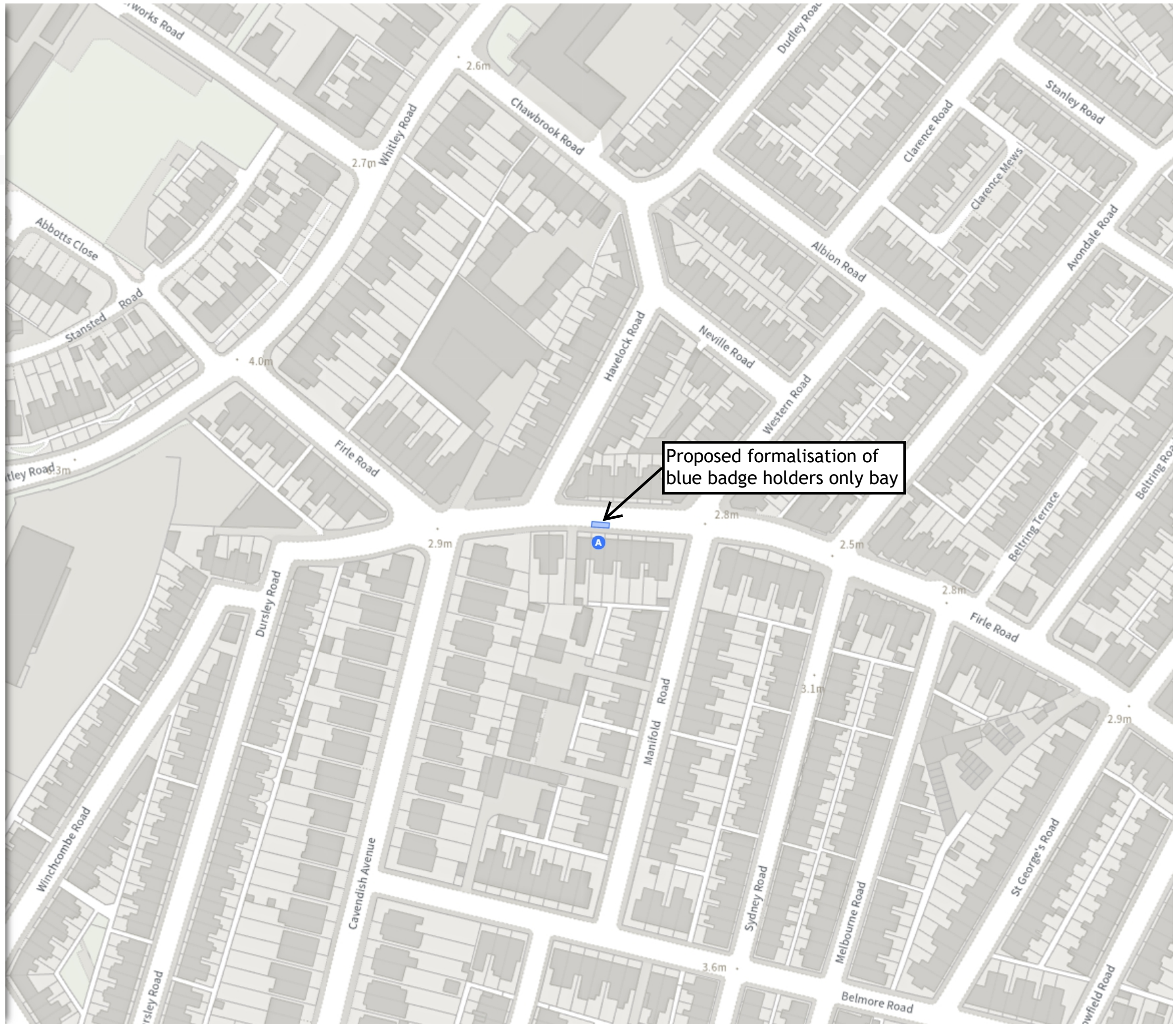
[Index >>>](#)

# Eastbourne Parking Review 3

Map 4 of 17

## ADDED

- Disabled persons' badge holders parking place
- At all times



Scale: 1:1250

NW 561413.135, 99958.771 SE 561865.835, 99587.717  
© Crown copyright and database rights 2026 Ordnance Survey.  
You are not permitted to copy, sub-license, distribute or sell any of this data to third parties in any form. Licence number AC0000808855

[Index >>>](#)

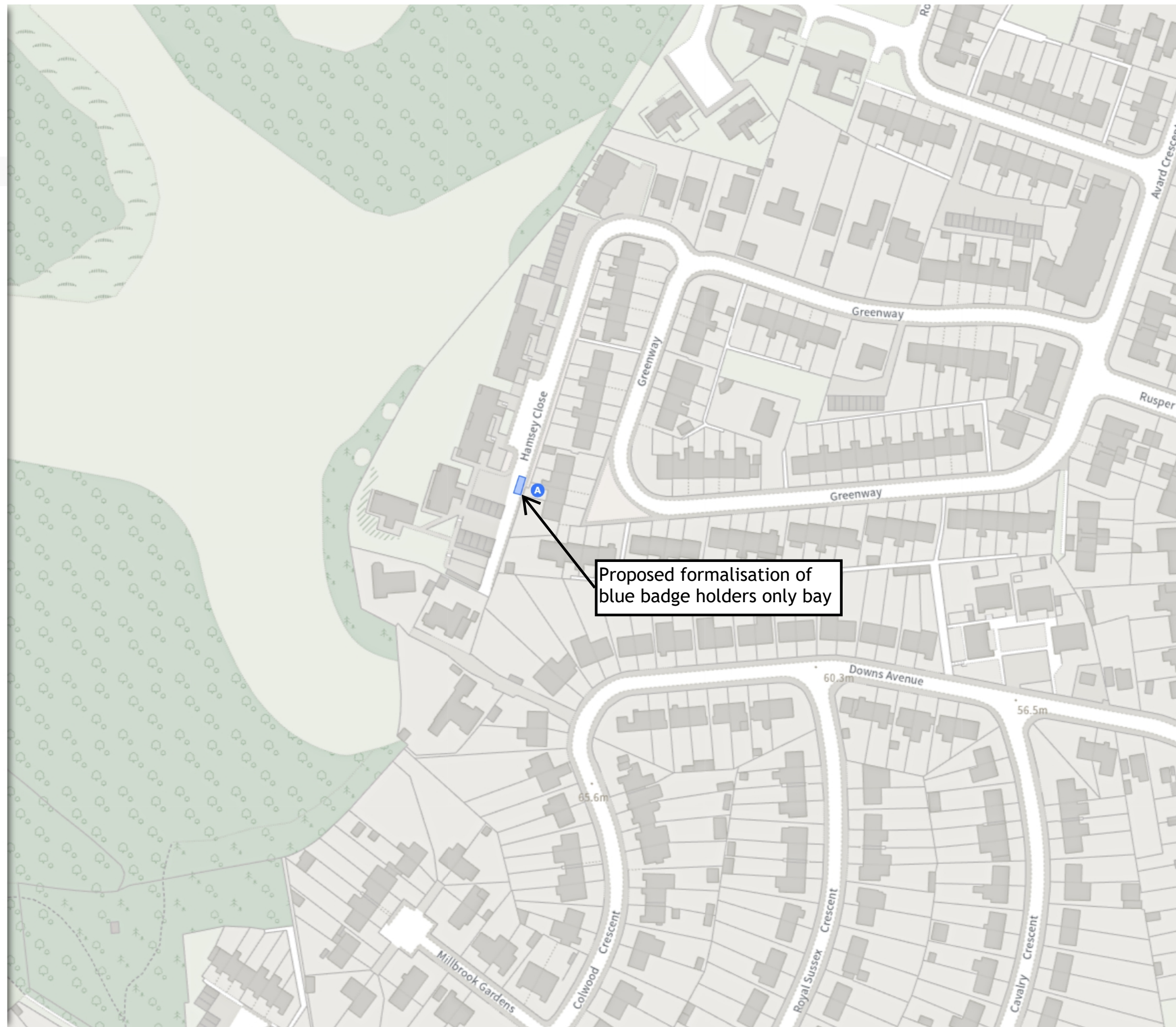
# Eastbourne Parking Review 3

Map 5 of 17

## ADDED

Disabled persons' badge holders parking place

At all times



Scale: 1:1250

NW 558529.246, 100907.605 SE 558981.649, 100536.382

© Crown copyright and database rights 2026 Ordnance Survey.  
You are not permitted to copy, sub-license, distribute or sell any of this data to third parties in any form. Licence number AC0000808855

[Index >>>](#)

ADDED

Disabled persons' badge holders parking place

At all times

MODIFIED

Resident permit holders parking place (G)

Mon-Sat 08:00-18:00

Shared

Paid-for parking place (G)

Mon-Sat 08:00-18:00 2h 1h

Permit holders parking place (G)

Mon-Sat 08:00-18:00

REMOVED

Disabled persons' badge holders parking place

At all times

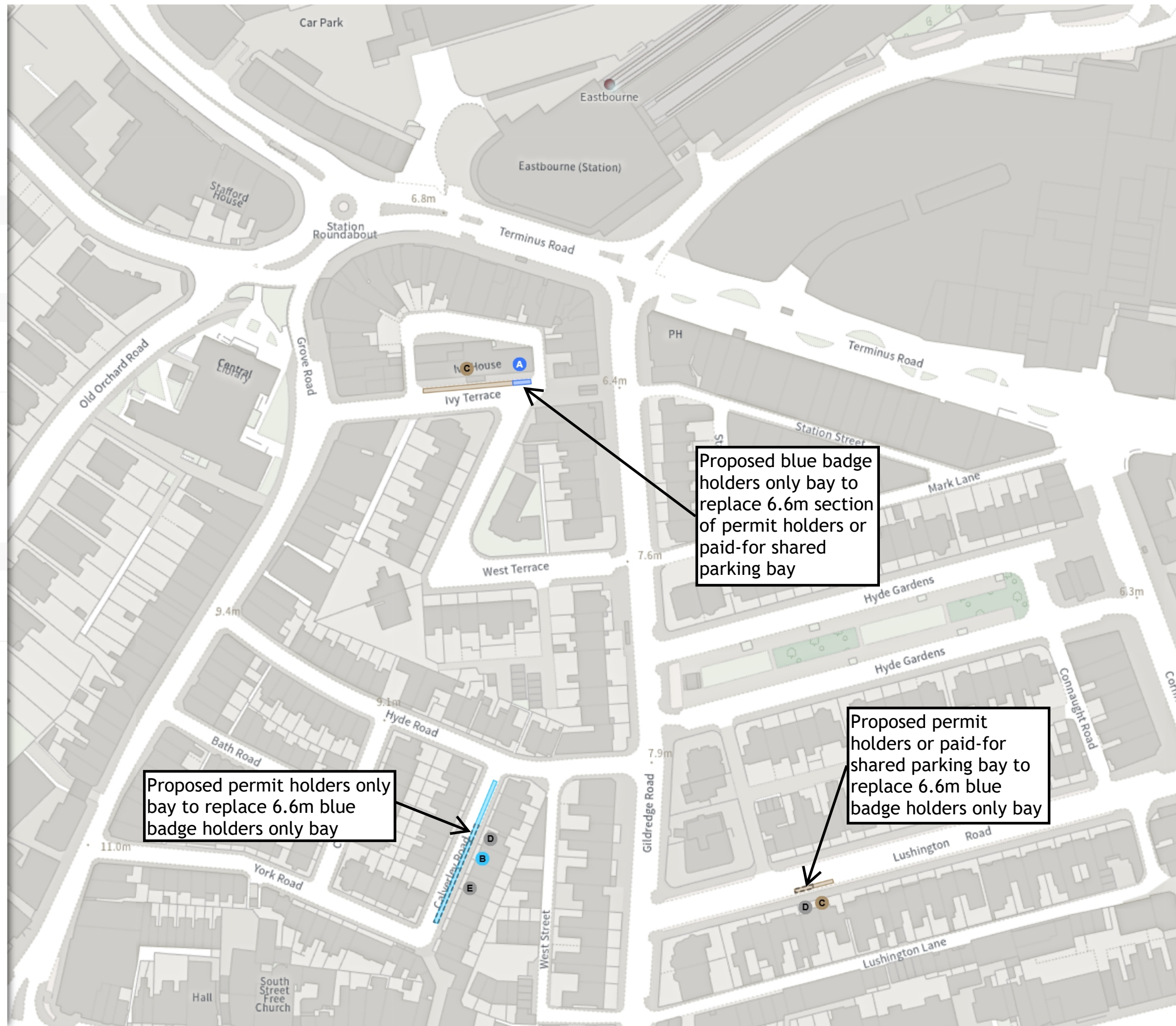
Resident permit holders parking place (G)

Mon-Sat 08:00-18:00

Scale: 1:1250 0 20 40 60m

NW 560734.652, 99177.445 SE 561187.365, 98806.276

© Crown copyright and database rights 2026 Ordnance Survey. You are not permitted to copy, sub-license, distribute or sell any of this data to third parties in any form. Licence number AC0000808855



Proposed blue badge holders only bay to replace 6.6m section of permit holders or paid-for shared parking bay

Proposed permit holders only bay to replace 6.6m blue badge holders only bay

Proposed permit holders or paid-for shared parking bay to replace 6.6m blue badge holders only bay

# Eastbourne Parking Review 3

Map 7 of 17

## ADDED

No waiting at any time

At all times

## MODIFIED

Permit holders parking place (M)

Mon-Sat 08:00-18:00

Shared

Free parking place

Mon-Sat 08:00-18:00 2h 1h

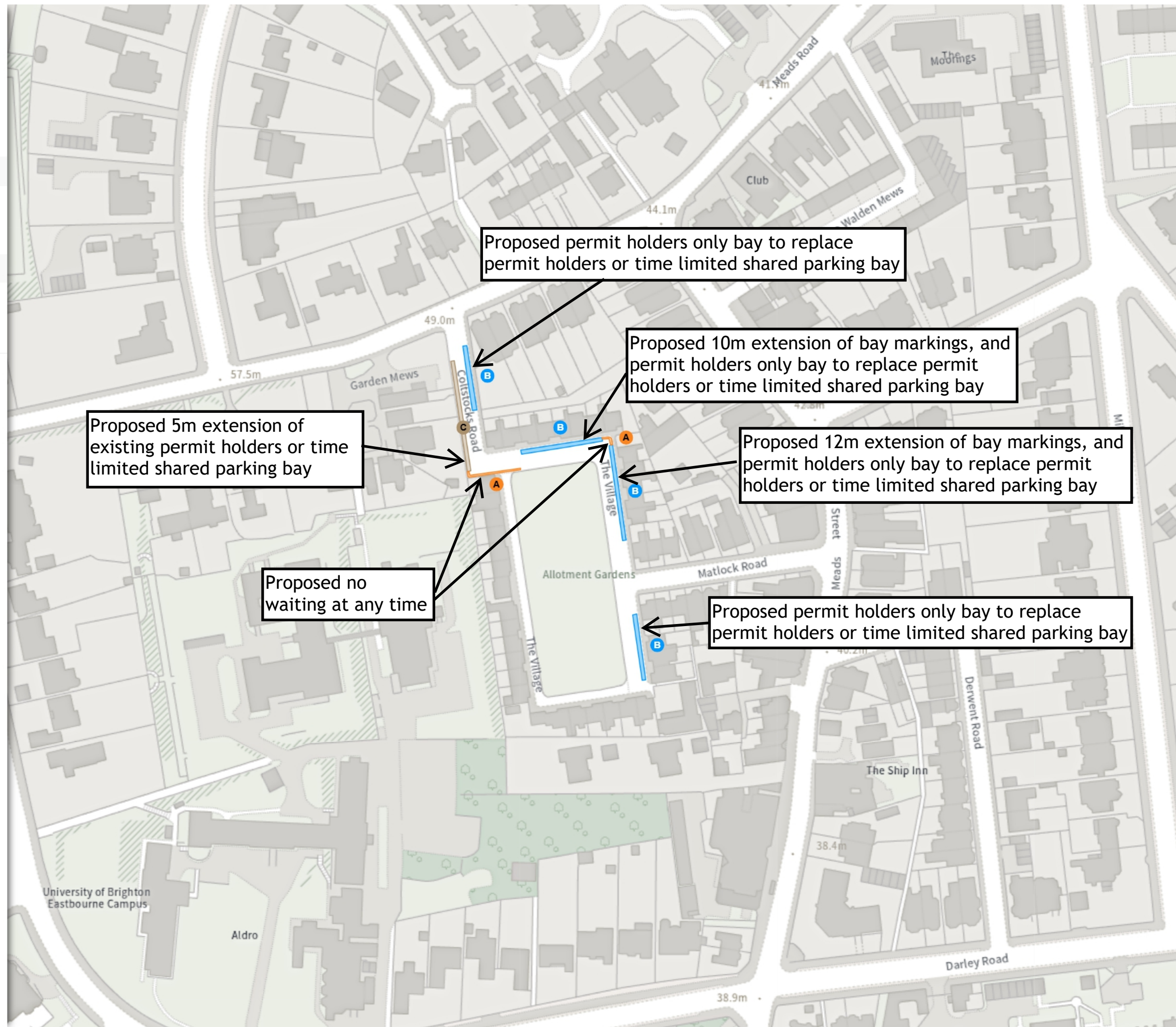
Permit holders parking place (M)

Mon-Sat 08:00-18:00

Scale: 1:1250 0 20 40 60m

NW 559758.891, 97828.088 SE 560211.643, 97456.736

© Crown copyright and database rights 2026 Ordnance Survey. You are not permitted to copy, sub-license, distribute or sell any of this data to third parties in any form. Licence number AC0000808855



# Eastbourne Parking Review 3

Map 8 of 17

## ADDED

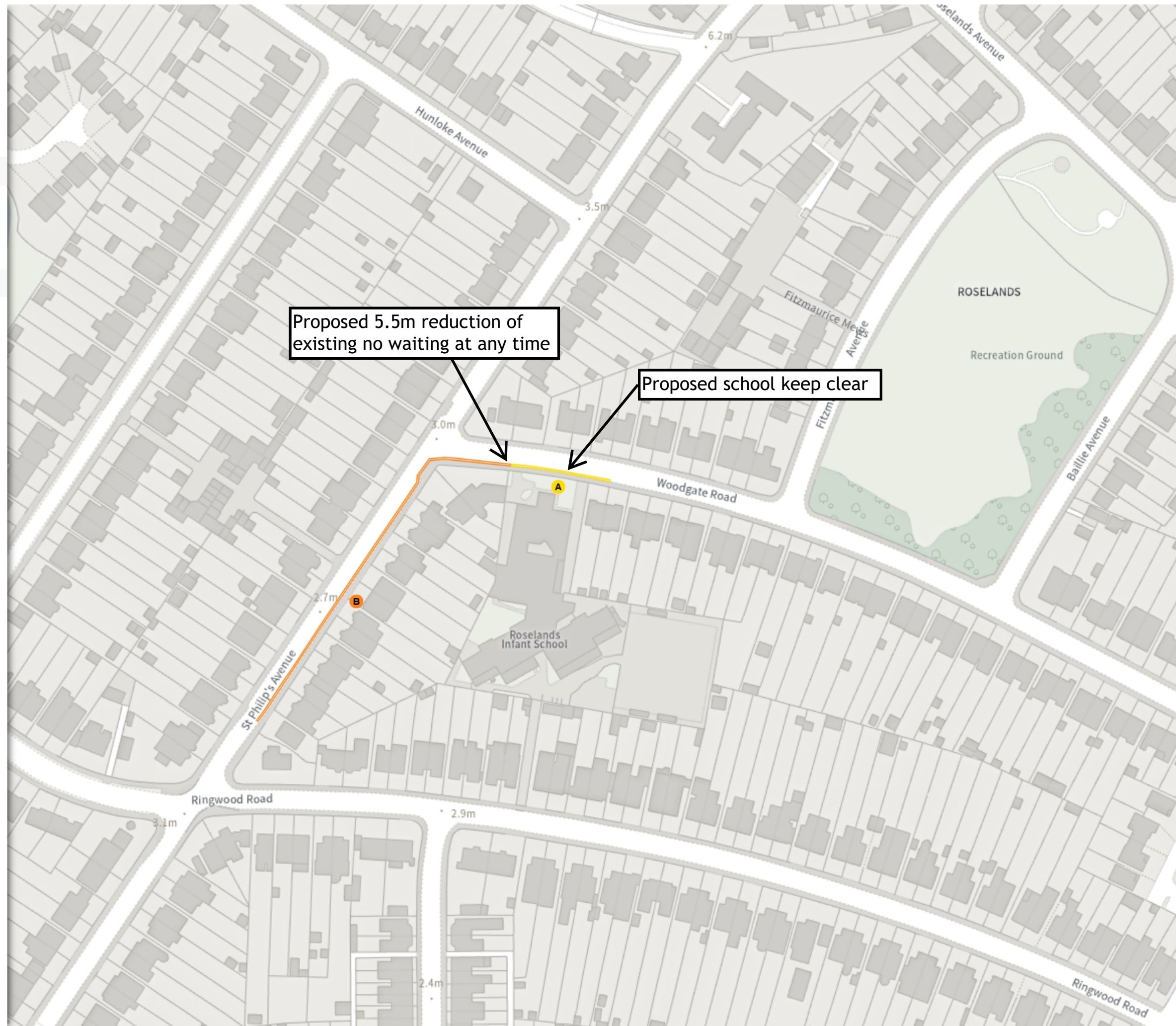
Prohibition of stopping on school entrance markings

Jan-Jul Sep-Dec    Mon-Fri    08:00-09:30    14:30-16:00

## MODIFIED

No waiting at any time

At all times



Scale: 1:1250

NW 561654.9, 100512.123 SE 562107.572, 100141.131

© Crown copyright and database rights 2026 Ordnance Survey. You are not permitted to copy, sub-license, distribute or sell any of this data to third parties in any form. Licence number AC0000808855

ADDED

Disabled persons' badge holders parking place

At all times

MODIFIED

No waiting at any time

At all times



Scale: 1:1250 0 20 40 60m

NW 560639.649, 102517.97 SE 561092.078, 102147.044

© Crown copyright and database rights 2026 Ordnance Survey. You are not permitted to copy, sub-license, distribute or sell any of this data to third parties in any form. Licence number AC0000808855

# Eastbourne Parking Review 3

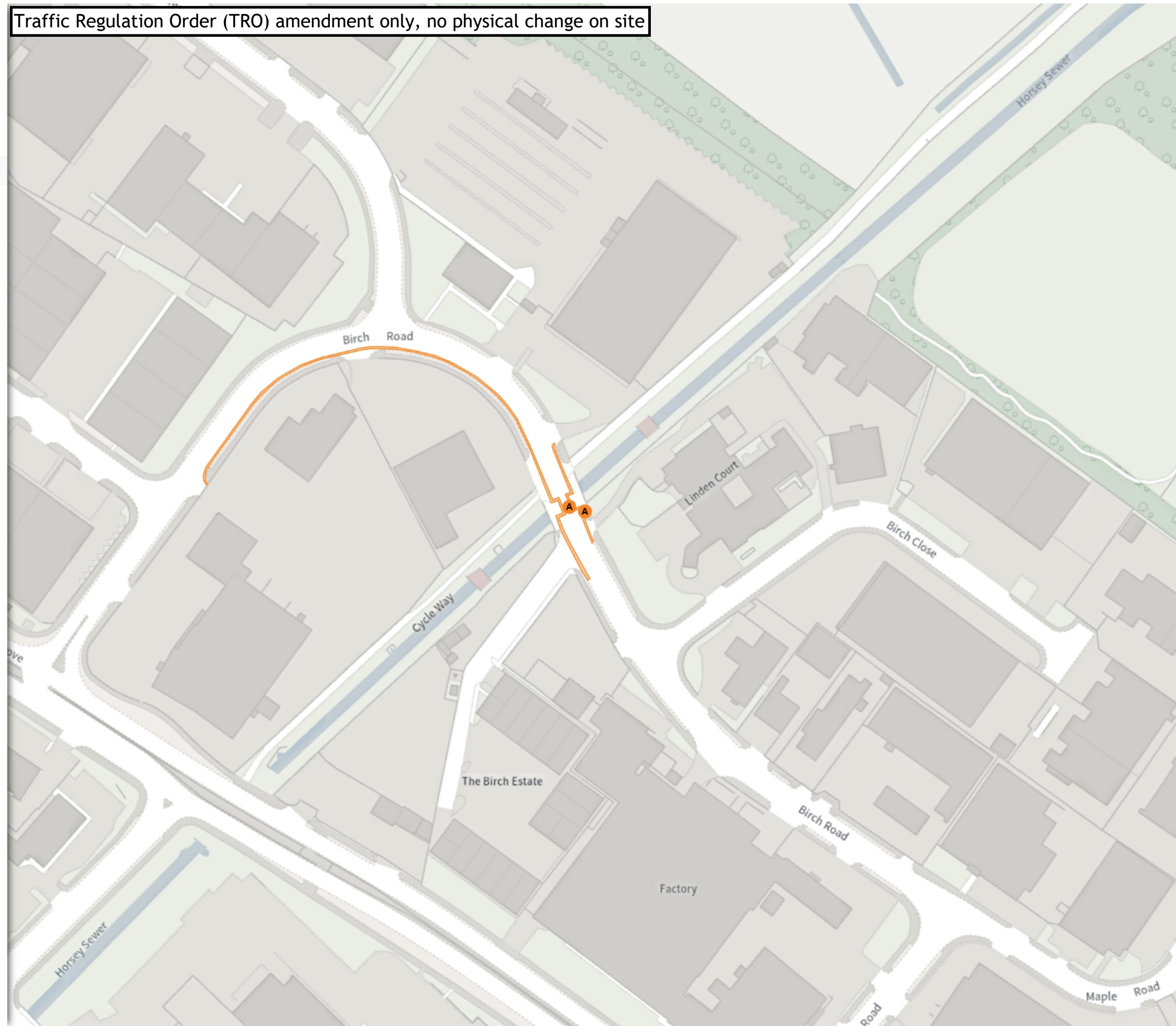
Map 10 of 17

## MODIFIED

No waiting at any time

At all times

Traffic Regulation Order (TRO) amendment only, no physical change on site



Scale: 1:1250 0 20 40 60m

NW 562235.493, 101589.263 SE 562688.12, 101218.4

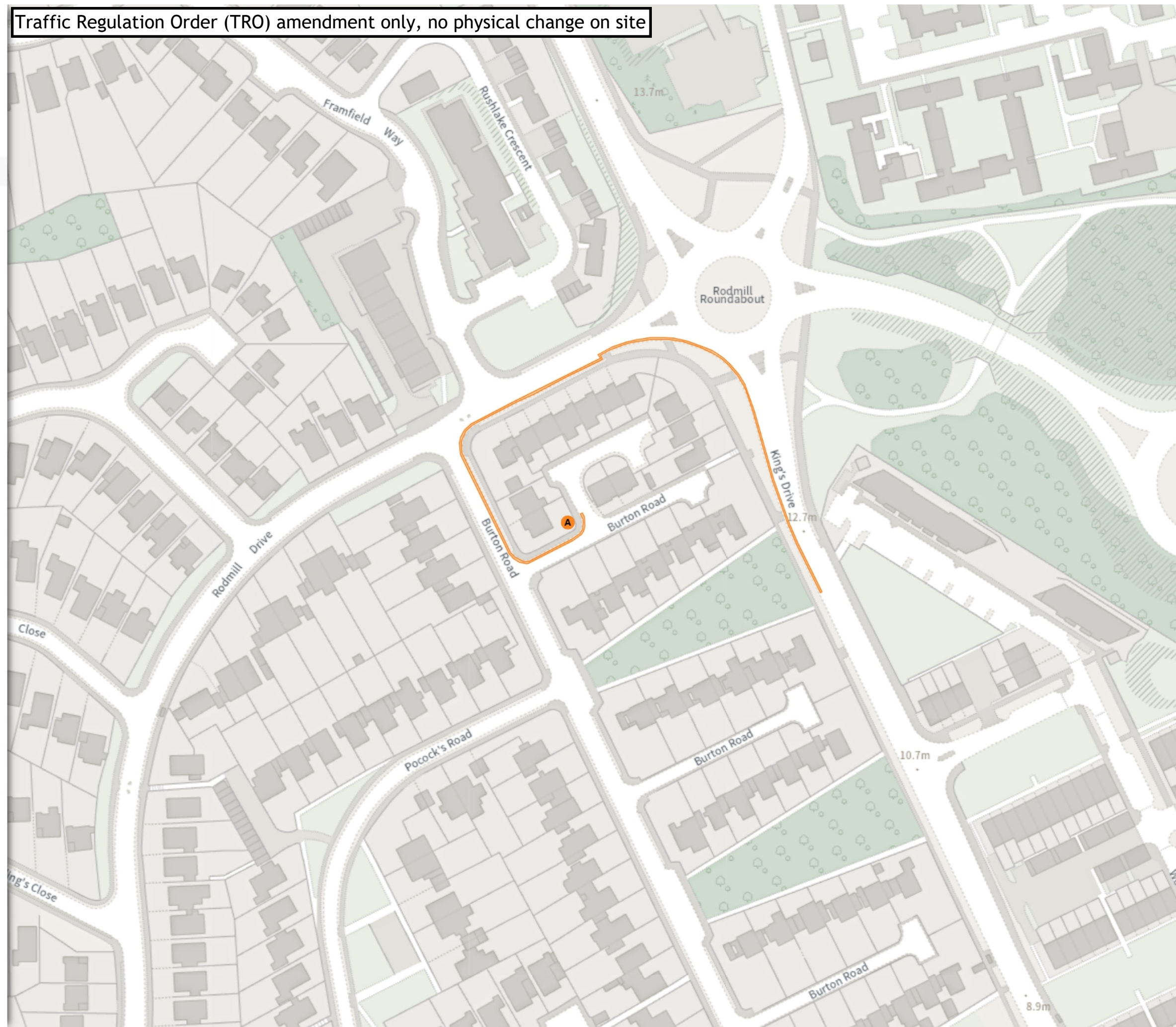
© Crown copyright and database rights 2026 Ordnance Survey. You are not permitted to copy, sub-license, distribute or sell any of this data to third parties in any form. Licence number AC0000808855

[Index >>>](#)

## MODIFIED

- No waiting at any time
- At all times

Traffic Regulation Order (TRO) amendment only, no physical change on site



Scale: 1:1250

NW 559783.598, 100816.055 SE 560236.103, 100444.929

© Crown copyright and database rights 2026 Ordnance Survey.  
You are not permitted to copy, sub-license, distribute or sell any of this data to third parties in any form. Licence number AC0000808855

# Eastbourne Parking Review 3

Map 12 of 17

## ADDED

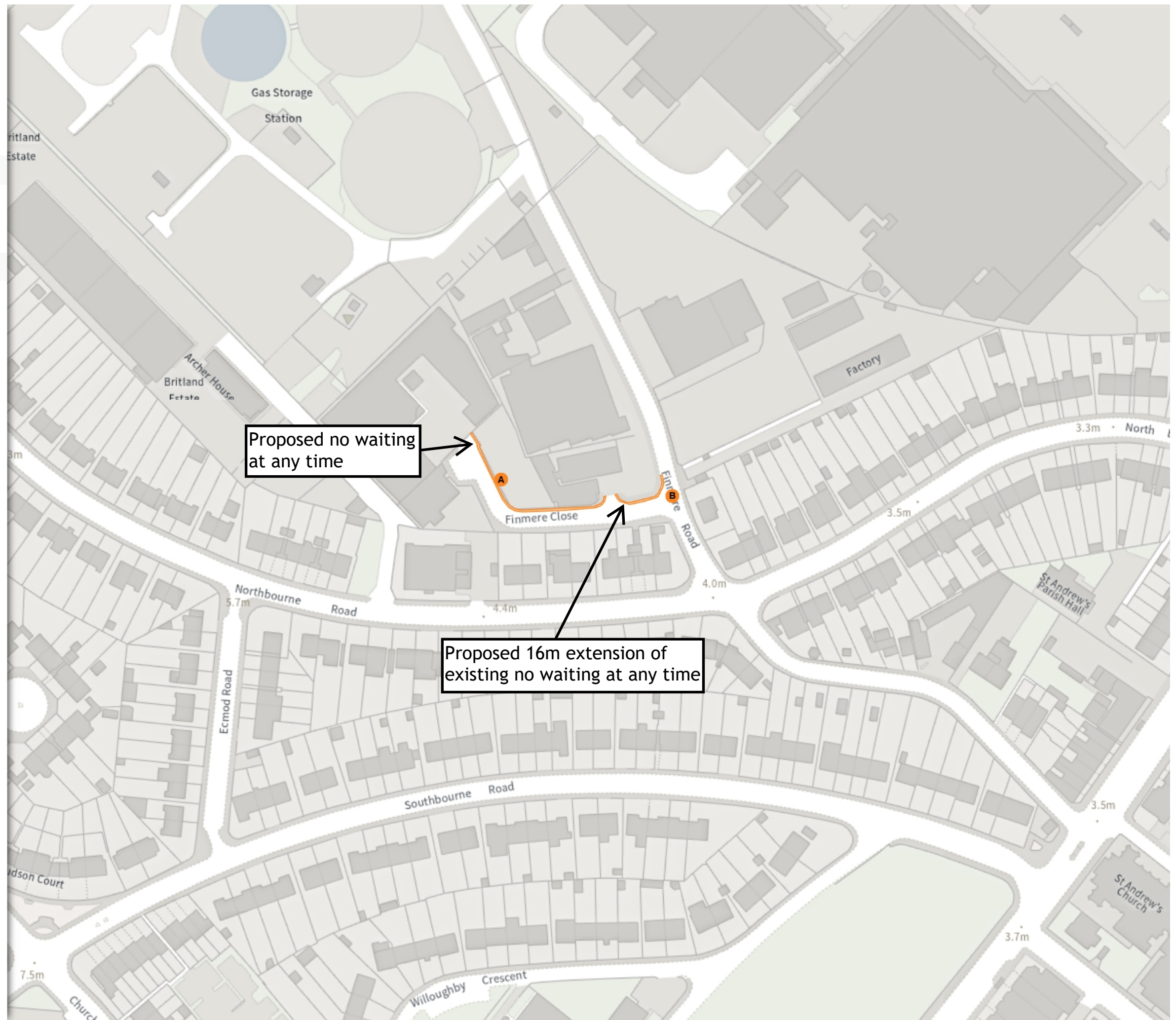
No waiting at any time

At all times

## MODIFIED

No waiting at any time

At all times



Scale: 1:1250

NW 562114.036, 101059.354 SE 562566.698, 100688.441

© Crown copyright and database rights 2026 Ordnance Survey. You are not permitted to copy, sub-license, distribute or sell any of this data to third parties in any form. Licence number AC0000808855

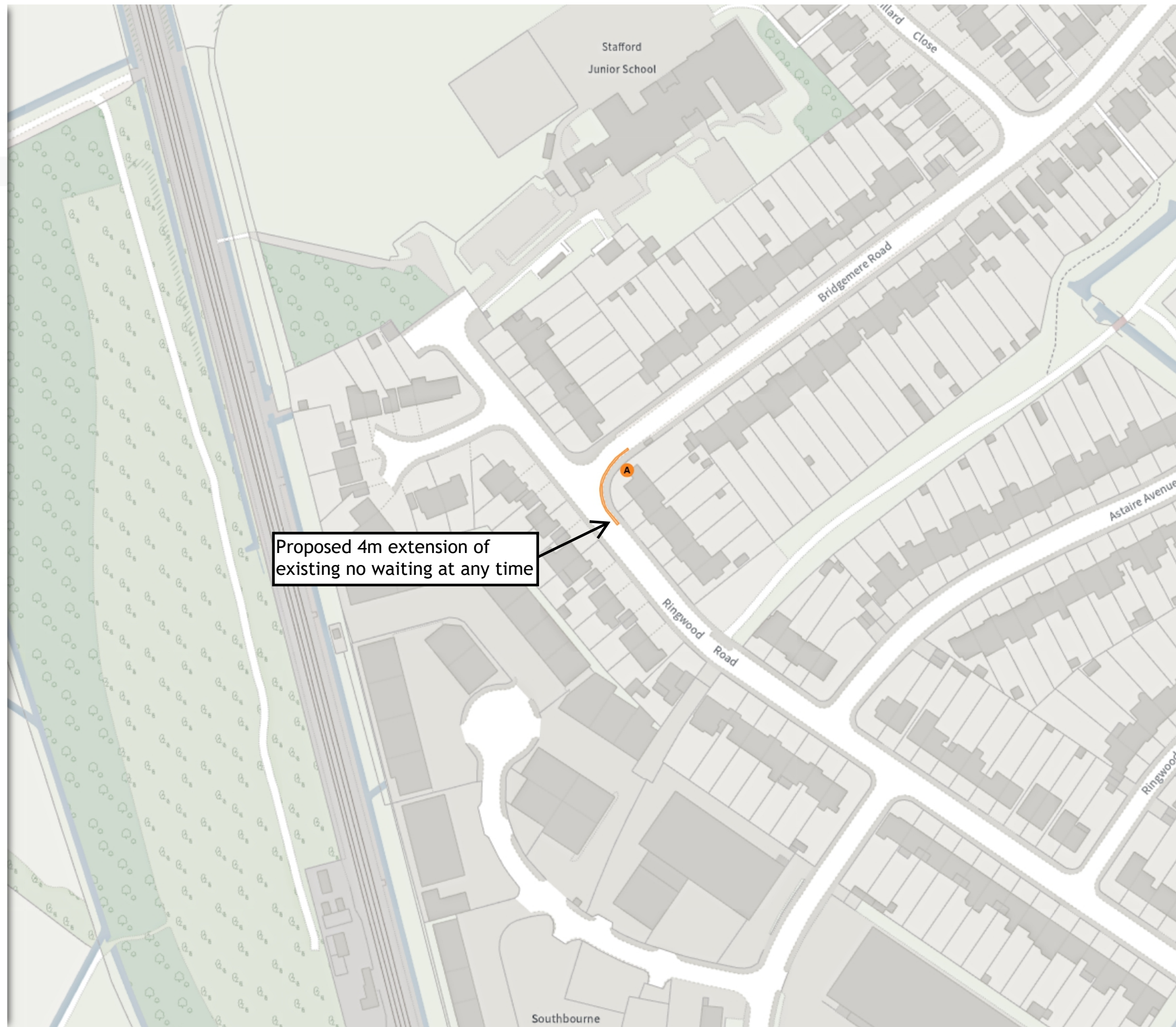
# Eastbourne Parking Review 3

Map 13 of 17

## MODIFIED

No waiting at any time

At all times



Scale: 1:1250

NW 561118.816, 100638.972 SE 561571.437, 100267.944

© Crown copyright and database rights 2026 Ordnance Survey.  
You are not permitted to copy, sub-license, distribute or sell any of this data to third parties in any form. Licence number AC0000808855

# Eastbourne Parking Review 3

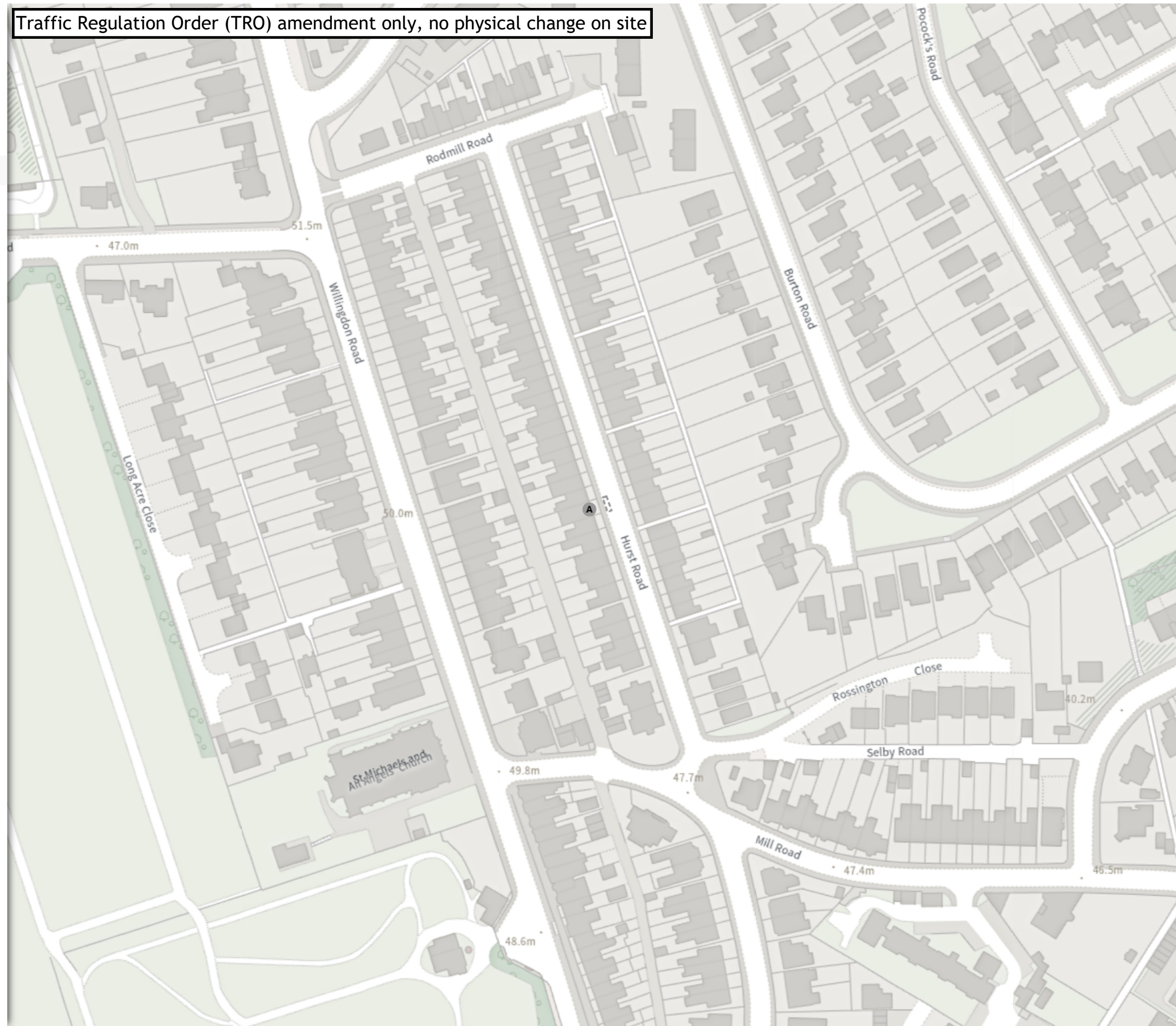
Map 14 of 17

REMOVED

Disabled persons' badge holders parking place

At all times

Traffic Regulation Order (TRO) amendment only, no physical change on site

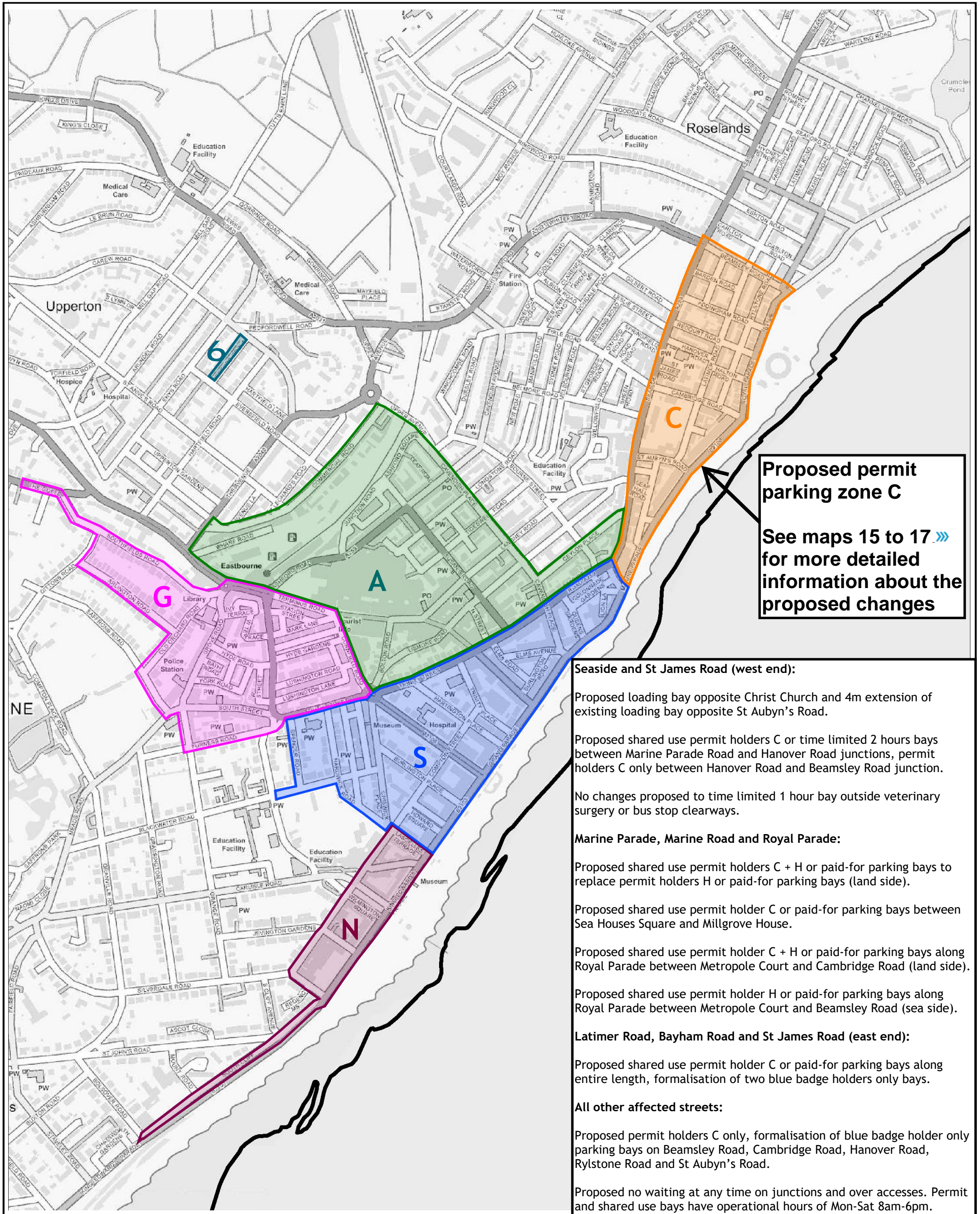


Scale: 1:1250 0 20 40 60m

NW 559592.424, 100366.304 SE 560044.953, 99995.129

© Crown copyright and database rights 2026 Ordnance Survey. You are not permitted to copy, sub-license, distribute or sell any of this data to third parties in any form. Licence number AC0000808855

[Index >>>](#)



**Proposed permit parking zone C**

**See maps 15 to 17 »» for more detailed information about the proposed changes**

**Seaside and St James Road (west end):**

Proposed loading bay opposite Christ Church and 4m extension of existing loading bay opposite St Aubyn's Road.

Proposed shared use permit holders C or time limited 2 hours bays between Marine Parade Road and Hanover Road junctions, permit holders C only between Hanover Road and Beamsley Road junction.

No changes proposed to time limited 1 hour bay outside veterinary surgery or bus stop clearways.

**Marine Parade, Marine Road and Royal Parade:**

Proposed shared use permit holders C + H or paid-for parking bays to replace permit holders H or paid-for parking bays (land side).

Proposed shared use permit holder C or paid-for parking bays between Sea Houses Square and Millgrove House.

Proposed shared use permit holder C + H or paid-for parking bays along Royal Parade between Metropole Court and Cambridge Road (land side).

Proposed shared use permit holder H or paid-for parking bays along Royal Parade between Metropole Court and Beamsley Road (sea side).

**Latimer Road, Bayham Road and St James Road (east end):**

Proposed shared use permit holder C or paid-for parking bays along entire length, formalisation of two blue badge holders only bays.

**All other affected streets:**

Proposed permit holders C only, formalisation of blue badge holder only parking bays on Beamsley Road, Cambridge Road, Hanover Road, Rylstone Road and St Aubyn's Road.

Proposed no waiting at any time on junctions and over accesses. Permit and shared use bays have operational hours of Mon-Sat 8am-6pm.

# Eastbourne Parking Review 3

Map 15a of 17

## ADDED

Disabled persons' badge holders parking place

At all times

Loading place

Mon-Sat 08:00-18:00

No waiting at any time

At all times

Permit holders parking place (C)

Mon-Sat 08:00-18:00

Shared

Paid-for parking place (C)

Mon-Sat 08:00-18:00 4h 1h

Permit holders parking place (C)

Mon-Sat 08:00-18:00

Shared

Free parking place

Mon-Sat 08:00-18:00 2h 1h

Permit holders parking place (C)

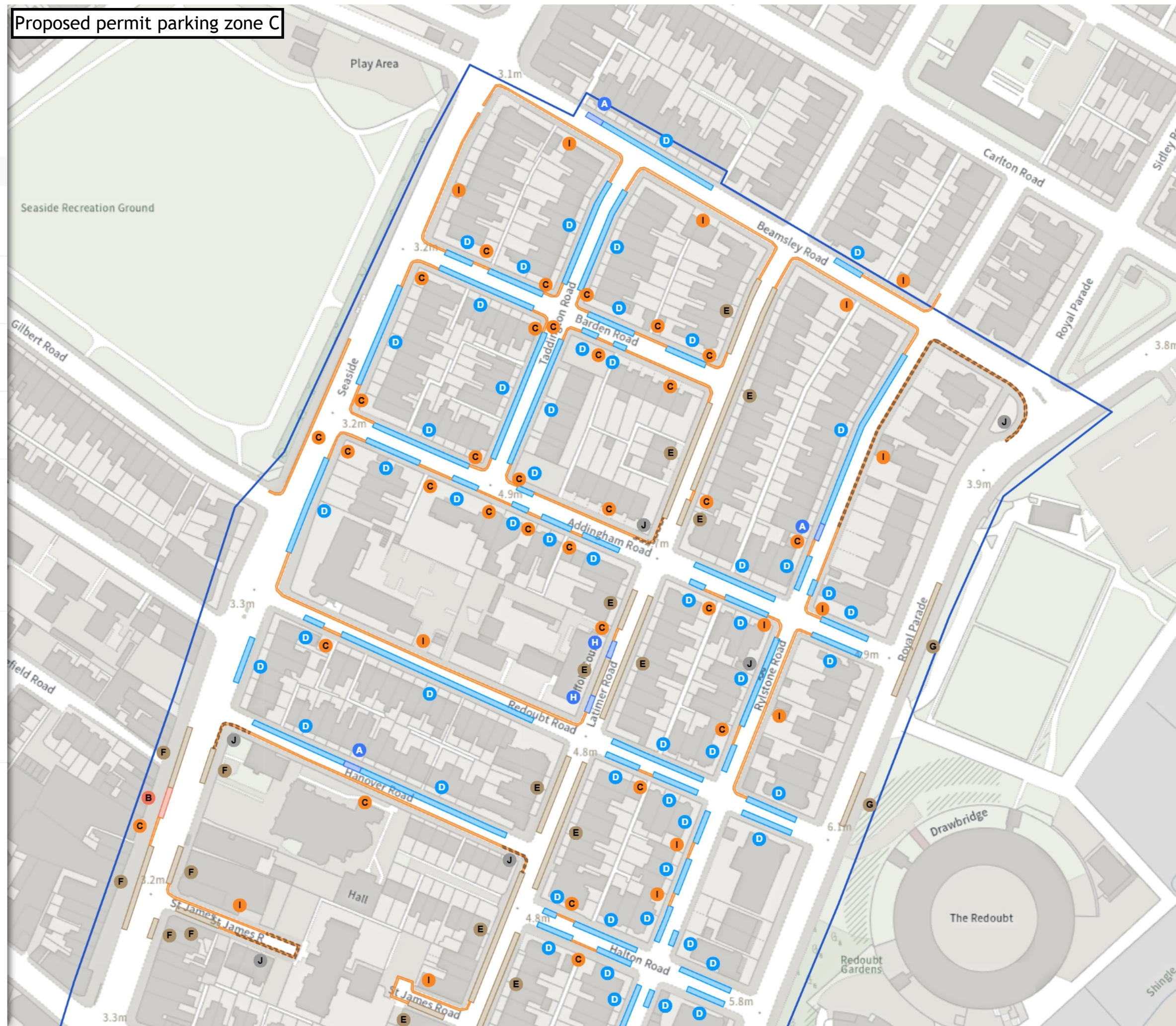
Mon-Sat 08:00-18:00

Scale: 1:1250 0 20 40 60m

NW 561920.559, 100007.722 SE 562373.293, 99636.713

© Crown copyright and database rights 2026 Ordnance Survey. You are not permitted to copy, sub-license, distribute or sell any of this data to third parties in any form. Licence number AC0000808855

## Proposed permit parking zone C



[Index >>>](#)

# Eastbourne Parking Review 3

Map 15b of 17

## ADDED

- Shared
- Paid-for parking place (C)  
08:00-18:00
- Permit holders parking place (C)  
08:00-18:00
- Permit ID(s) H

## MODIFIED

- Disabled persons' badge holders parking place
- At all times
- No waiting at any time
- At all times

## REMOVED

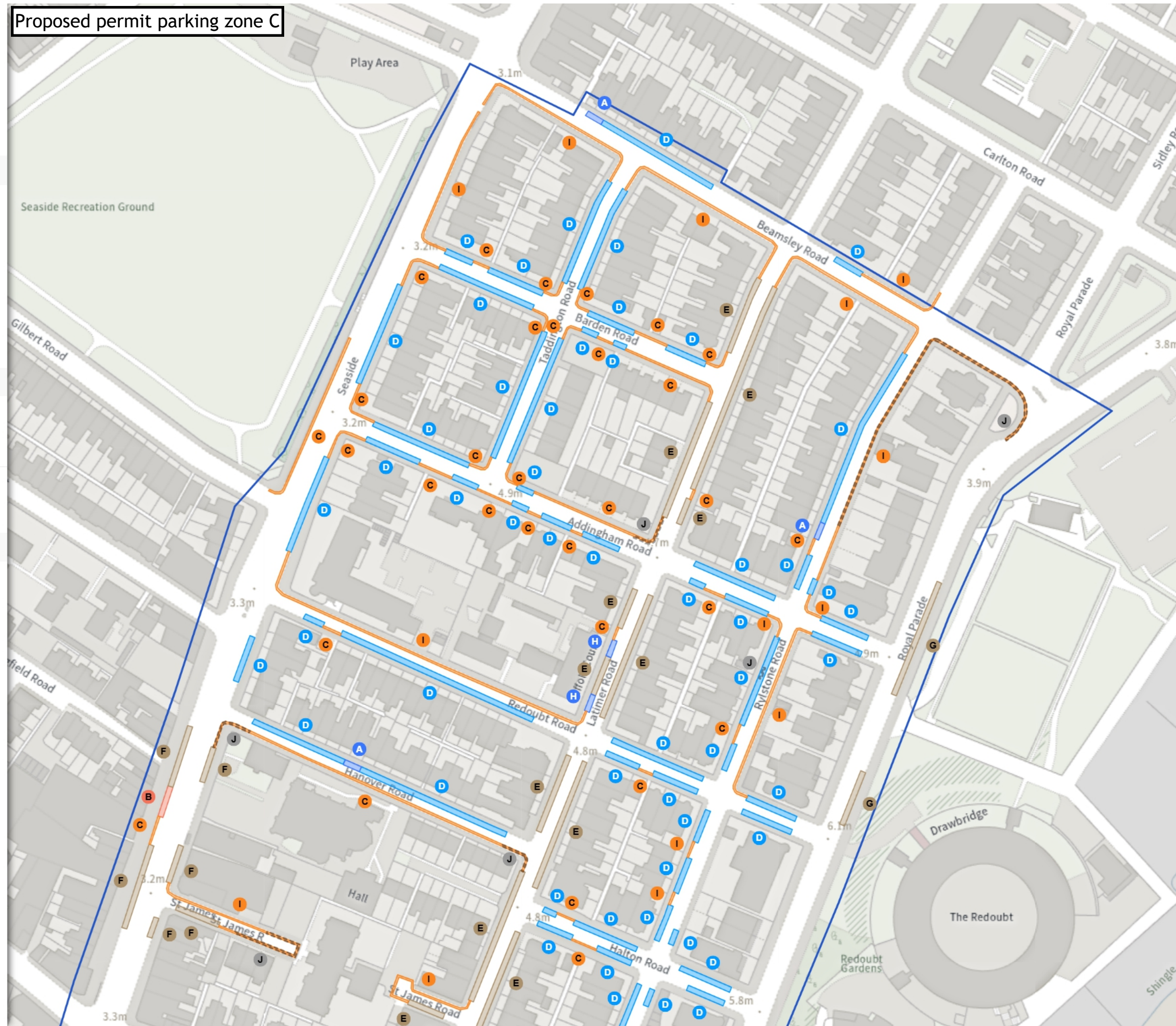
- No waiting at any time
- At all times

Scale: 1:1250 0 20 40 60m

NW 561920.559, 100007.722 SE 562373.293, 99636.713

© Crown copyright and database rights 2026 Ordnance Survey. You are not permitted to copy, sub-license, distribute or sell any of this data to third parties in any form. Licence number AC0000808855

### Proposed permit parking zone C



[Index >>>](#)

# Eastbourne Parking Review 3

Map 16a of 17

## ADDED

Disabled persons' badge holders parking place

At all times

No waiting at any time

At all times

Permit holders parking place (C)

Mon-Sat 08:00-18:00

Shared

Free parking place

Mon-Sat 08:00-18:00 2h 1h

Permit holders parking place (C)

Mon-Sat 08:00-18:00

Shared

Paid-for parking place (C)

Mon-Sat 08:00-18:00 4h 1h

Permit holders parking place (C)

Mon-Sat 08:00-18:00

Shared

Paid-for parking place (C)

08:00-18:00

Permit holders parking place (C)

08:00-18:00

Scale: 1:1250 0 20 40 60m

NW 561816.625, 99673.025 SE 562269.379, 99301.983

© Crown copyright and database rights 2026 Ordnance Survey. You are not permitted to copy, sub-license, distribute or sell any of this data to third parties in any form. Licence number AC0000808855

## Proposed permit parking zone C



# Eastbourne Parking Review 3

Map 16b of 17

## MODIFIED

**Disabled persons' badge holders parking place**

**At all times**

**Free parking place**

Mon-Sat 08:00-18:00 1h 1h

**Loading place**

Mon-Sat 08:00-18:00

**No waiting at any time**

At all times

**Shared**

**Paid-for parking place (C)**

08:00-18:00

**Permit holders parking place (C)**

08:00-18:00

Permit ID(s) H

**Shared**

**Paid-for parking place (C)**

08:00-18:00

**Permit holders parking place (C)**

08:00-18:00

Permit ID(s) C H

Scale: 1:1250 0 20 40 60m

NW 561816.625, 99673.025 SE 562269.379, 99301.983

© Crown copyright and database rights 2026 Ordnance Survey. You are not permitted to copy, sub-license, distribute or sell any of this data to third parties in any form. Licence number AC0000808855

## Proposed permit parking zone C



REMOVED

No waiting at any time

At all times

Scale: 1:1250

NW 561816.625, 99673.025 SE 562269.379, 99301.983

© Crown copyright and database rights 2026 Ordnance Survey.  
You are not permitted to copy, sub-license, distribute or sell any of this data to third parties in any form. Licence number AC0000808855

## Proposed permit parking zone C



# Eastbourne Parking Review 3

Map 17a of 17

## ADDED

**No waiting at any time**

**A** At all times

**Permit holders parking place (C)**

**B** Mon-Sat 08:00-18:00

**Shared**

**C** Free parking place

Mon-Sat 08:00-18:00 2h 1h

**C** Permit holders parking place (C)

Mon-Sat 08:00-18:00

**Shared**

**D** Paid-for parking place (C)

08:00-18:00

**D** Permit holders parking place (C)

08:00-18:00

## MODIFIED

**Loading place**

**E** Mon-Sat 07:00-19:00

**No waiting at any time**

**F** At all times

Scale: 1:1250 0 20 40 60m

NW 561761.705, 99344.361 SE 562214.482, 98973.289

© Crown copyright and database rights 2026 Ordnance Survey. You are not permitted to copy, sub-license, distribute or sell any of this data to third parties in any form. Licence number AC0000808855

## Proposed permit parking zone C



# Eastbourne Parking Review 3

Map 17b of 17

## MODIFIED

- Shared
- Paid-for parking place (C)  
 08:00-18:00

---

- Permit holders parking place (C)  
 08:00-18:00  
 Permit ID(s) C H

---

- Shared
- Paid-for parking place (C)  
 08:00-18:00

---

- Permit holders parking place (C)  
 08:00-18:00  
 Permit ID(s) H

---

- Shared
- Paid-for parking place (C)  
 08:00-18:00

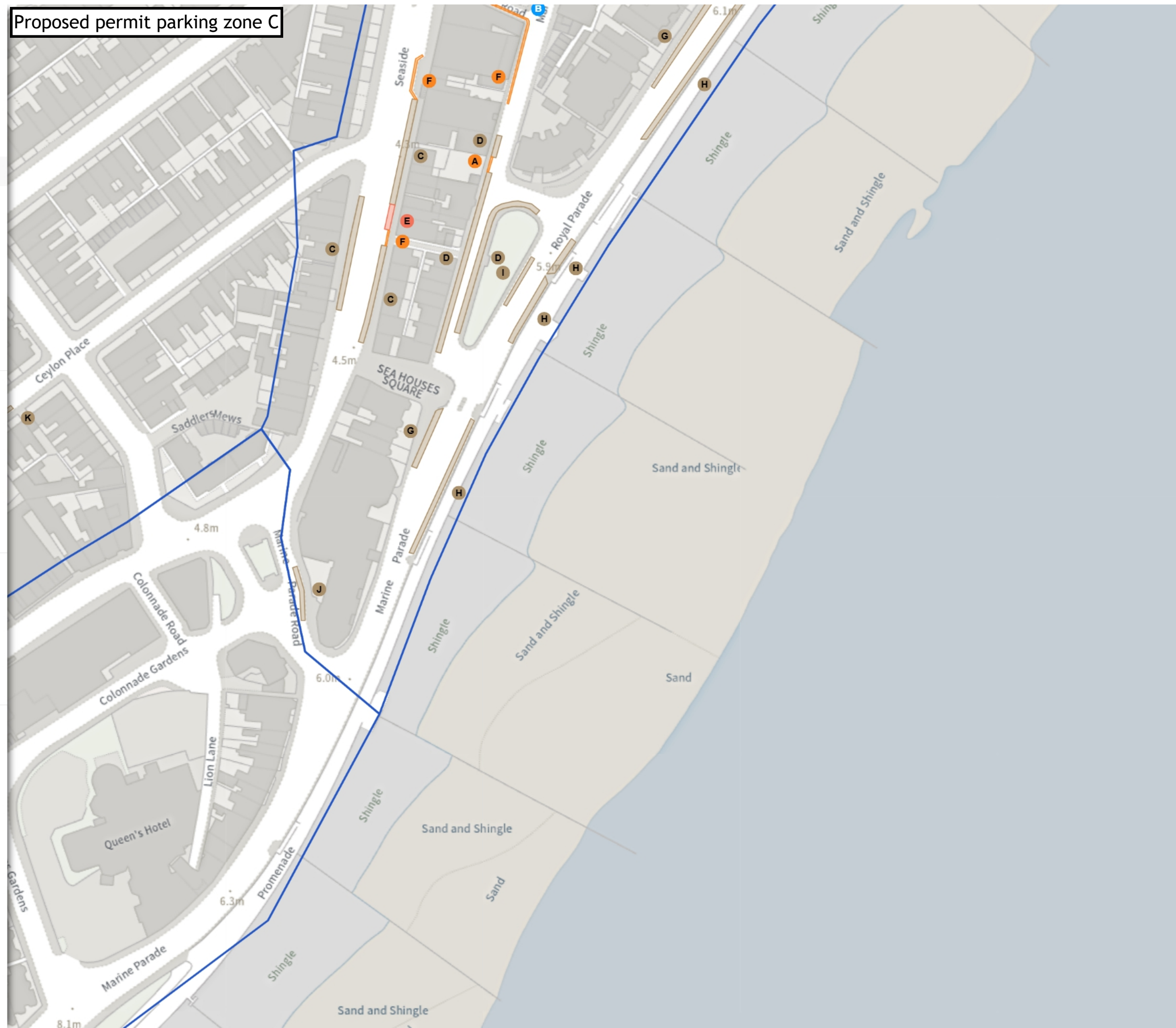
---

- Permit holders parking place (C)  
 08:00-18:00

Scale: 1:1250

NW 561761.705, 99344.361 SE 562214.482, 98973.289  
 © Crown copyright and database rights 2026 Ordnance Survey.  
 You are not permitted to copy, sub-license, distribute or sell any of this data to third parties in any form. Licence number AC0000808855

### Proposed permit parking zone C



# Eastbourne Parking Review 3

Map 17c of 17

## MODIFIED

- Shared**
- J Paid-for parking place (C)**  
Mon-Sat 08:00-18:00 2h 1h
- J Permit holders parking place (C)**  
Mon-Sat 08:00-18:00  
Permit ID(s) H
- Shared**
- K Free parking place**  
Mon-Sat 08:00-18:00 2h 1h
- K Permit holders parking place (A)**  
Mon-Sat 08:00-18:00

Scale: 1:1250 0 20 40 60m

NW 561761.705, 99344.361 SE 562214.482, 98973.289  
© Crown copyright and database rights 2026 Ordnance Survey.  
You are not permitted to copy, sub-license, distribute or sell any of this data to third parties in any form. Licence number AC0000808855

### Proposed permit parking zone C

