

# Eastbourne Parking Review 3

## Informal Consultation

Open 9 January 2026 to 30 January 2026

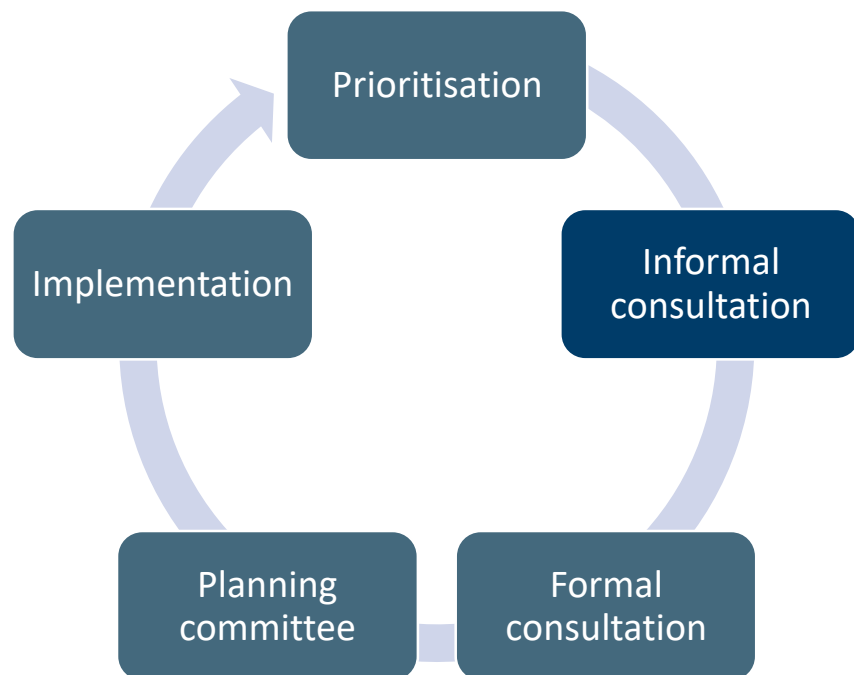
Version 1.0

1 December 2025

Parking Review Team



# The parking review process



We are continually reviewing our parking schemes to make sure they meet the changing needs of local communities.

A parking review is carried out in each of our civil parking areas every 14 to 16 months. In each review we consider requests for new controls and requests for changes to existing controls.

To make sure our schemes remain lawful there is a formal, legal process that must be followed when making changes or introducing new restrictions. The review process usually includes two rounds of consultation and normally takes 14 to 16 months to complete.

You can find out more about the parking review process, including how to request new or changes to existing restrictions for consideration in the next review, by visiting our website at [eastsussex.gov.uk/parking/parking-reviews](https://eastsussex.gov.uk/parking/parking-reviews)

# Providing feedback

Your views are important to us.

Please take the time to look at the proposals carefully and tell us your views by completing the online survey.

In particular we would like to know:

- which road and map number you are commenting on,
- whether you support or do not support the proposals and your reasons, and
- any other comments you may have.

If you are unable to complete the online survey, or would like more information about the proposals, then please contact us using the details provided on this page.

The level of support will determine the outcome of the proposals. If there are a number of suggested alternatives, these will be considered for inclusion in the final proposals.

## Complete the online survey

- This is the preferred way to provide feedback as it gathers a range of useful information.

The survey can be found on the consultation hub at

[eastsussex.gov.uk/eastbourne3informal](https://eastsussex.gov.uk/eastbourne3informal)

## Send us an email

- You can email the Parking Review Team at

[parking.escc@eastsussex.gov.uk](mailto:parking.escc@eastsussex.gov.uk)

## Write us a letter

- If you would prefer to write a letter you can send it to

Parking Team  
East Sussex County Council  
County Hall  
St Anne's Crescent  
Lewes  
East Sussex  
BN7 1UE

## Call us directly

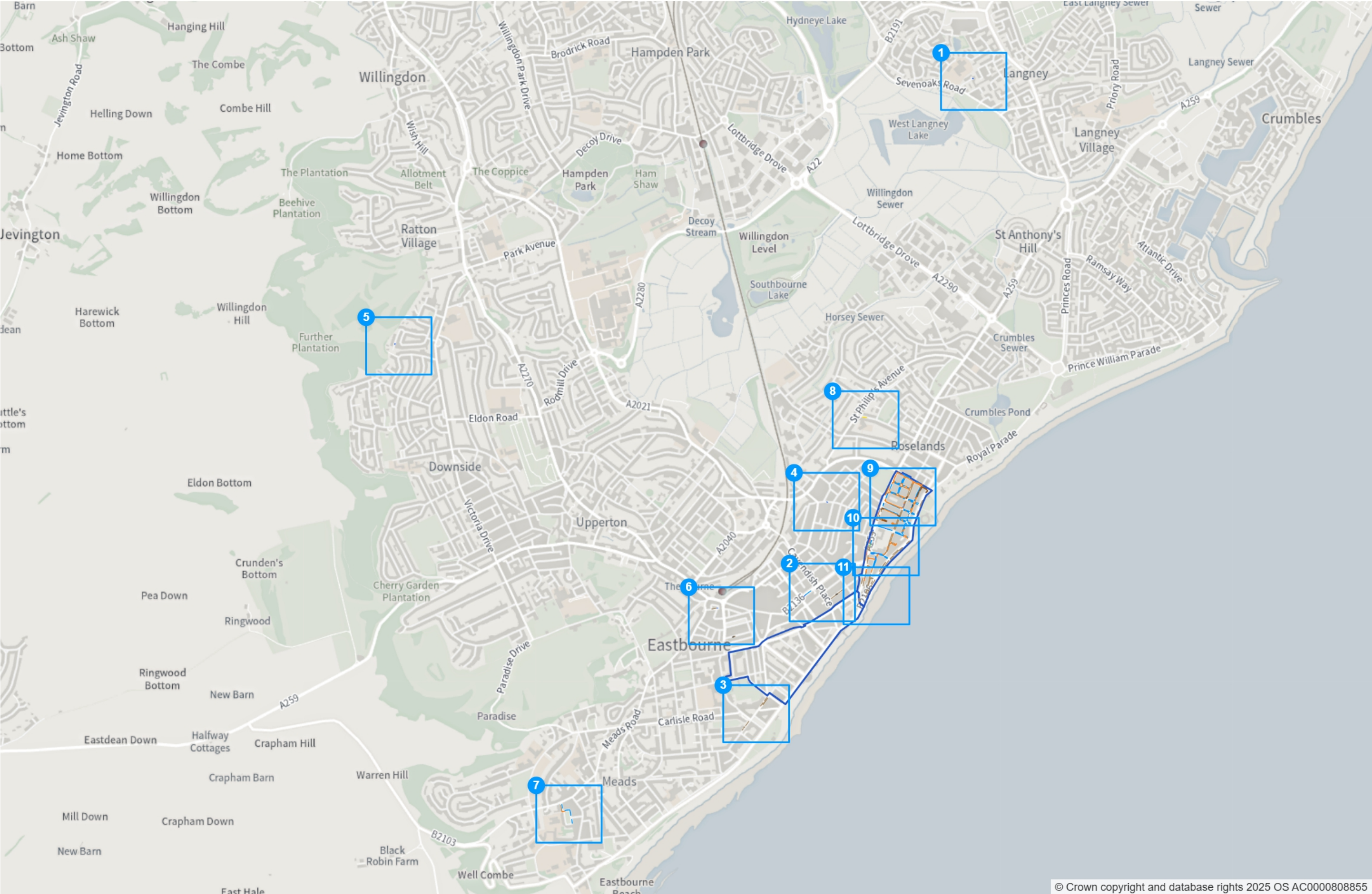
- You can call the team directly on

01323 466244

# Maps Index

Roads with changes	Map number
Bromley Close	1 <a href="#">»»</a>
Ceylon Place and Langney Road	2 <a href="#">»»</a>
Coltstocks Road and The Village	7 <a href="#">»»</a>
Compton Street	3 <a href="#">»»</a>
Firle Road	4 <a href="#">»»</a>
Hamsey Close	5 <a href="#">»»</a>
Ivy Terrace and Lushington Road	6 <a href="#">»»</a>
Woodgate Road	8 <a href="#">»»</a>
<p>Proposed new permit zone C, roads affected:</p> <p>Addingham Road, Barden Road, Bayham Road, Beamsley Road, Burfield Road, Cambridge Road, Halton Road, Hanover Road, Latimer Road, Leaf Hall Road, Marine Parade, Marine Road, Redoubt Road, Royal Parade, Rylstone Road, Seaside, St Aubyn's Road, St James Road and Taddington Road</p>	<p>Overview <a href="#">»»</a></p> <p>9-11 <a href="#">»»</a></p>





# Static Order Guide

## Map page indicator

Shows current map number against total and indicates if the legend is split over multiple pages eg. 2a, 2b, 2c

## Change type

Indicates whether restrictions have been Added, Modified or Removed

## Coloured spots

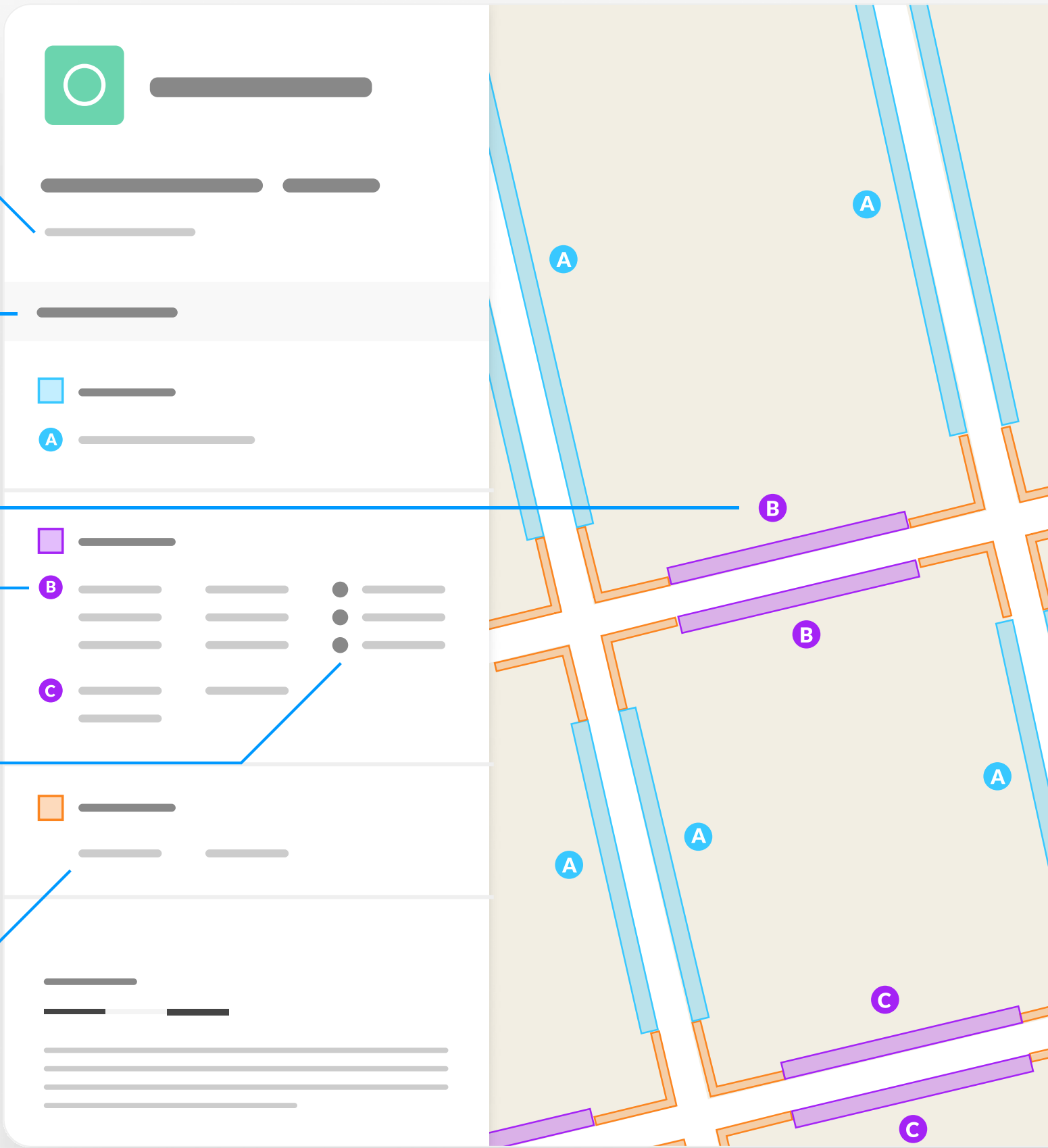
Restrictions with different attributes are marked with a lettered spot

## Restriction icons

⊕ Min stay   ⊕ Max stay   ⊘ No return   ⌚ Tariff hours  
📅 Up to   ⛽ Fuel surcharge   Ⓔ Event day   ⓘ Emissions pricing

## Restriction durations

Where no months or days are specified, restrictions apply all year and all week





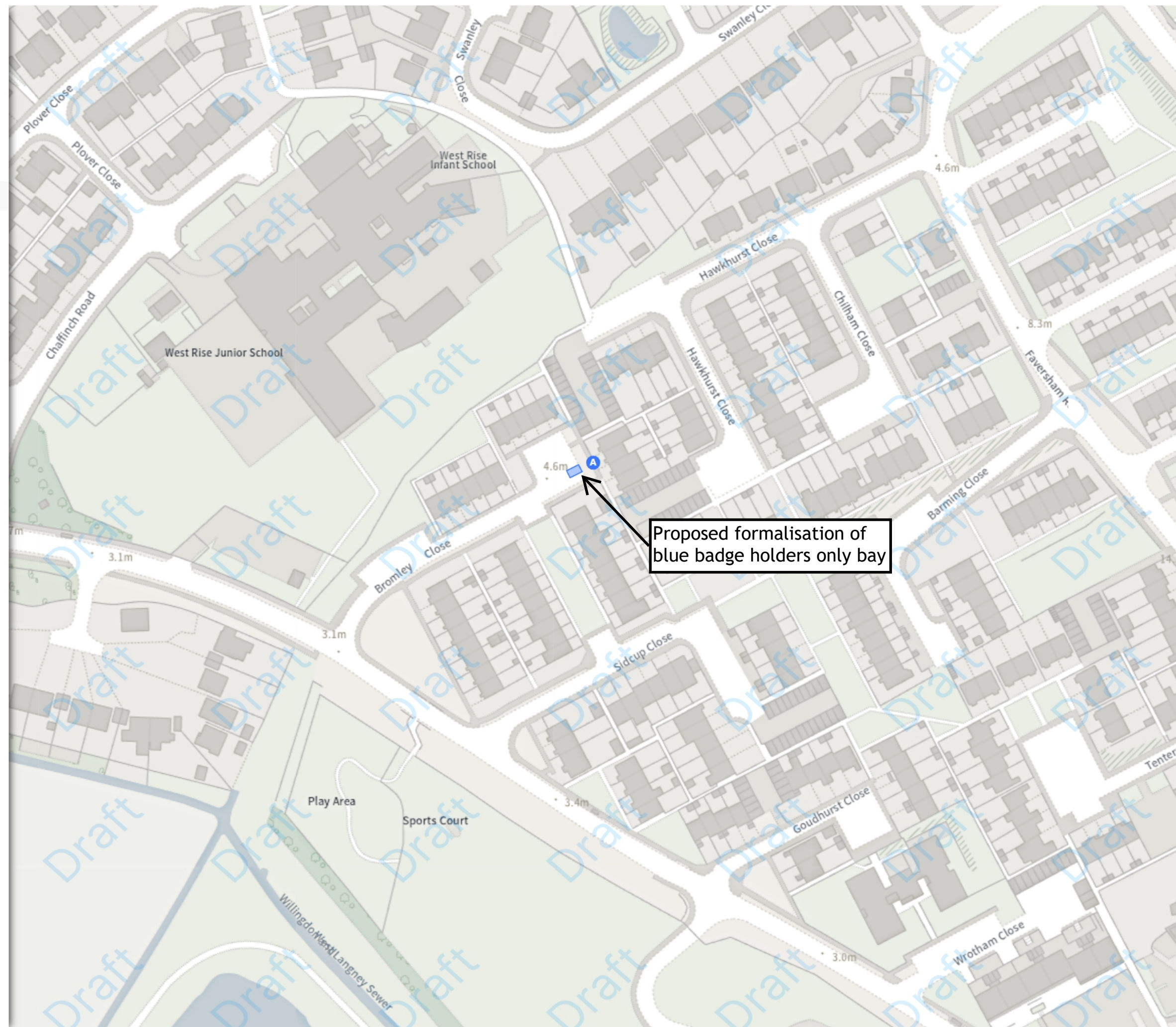
## Eastbourne Parking Review 3 - Informal

Map 1 of 11

### ADDED

Disabled persons' badge holders parking place

At all times



Scale: 1:1250 0 20 40 60m

NW 562307.245, 102784.72 SE 562759.778, 102413.953

© Crown copyright and database rights 2025 Ordnance Survey.  
You are not permitted to copy, sub-license, distribute or sell any of this  
data to third parties in any form. Licence number AC0000808855

Index >>>



## Eastbourne Parking Review 3 - Informal

Map 2 of 11

### MODIFIED

Disabled persons' badge holders parking place

At all times

Permit holders parking place (A)

Mon-Sat 08:00-18:00

Shared

Free parking place

Mon-Sat 08:00-18:00 2h 1h

Permit holders parking place (A)

Mon-Sat 08:00-18:00

### REMOVED

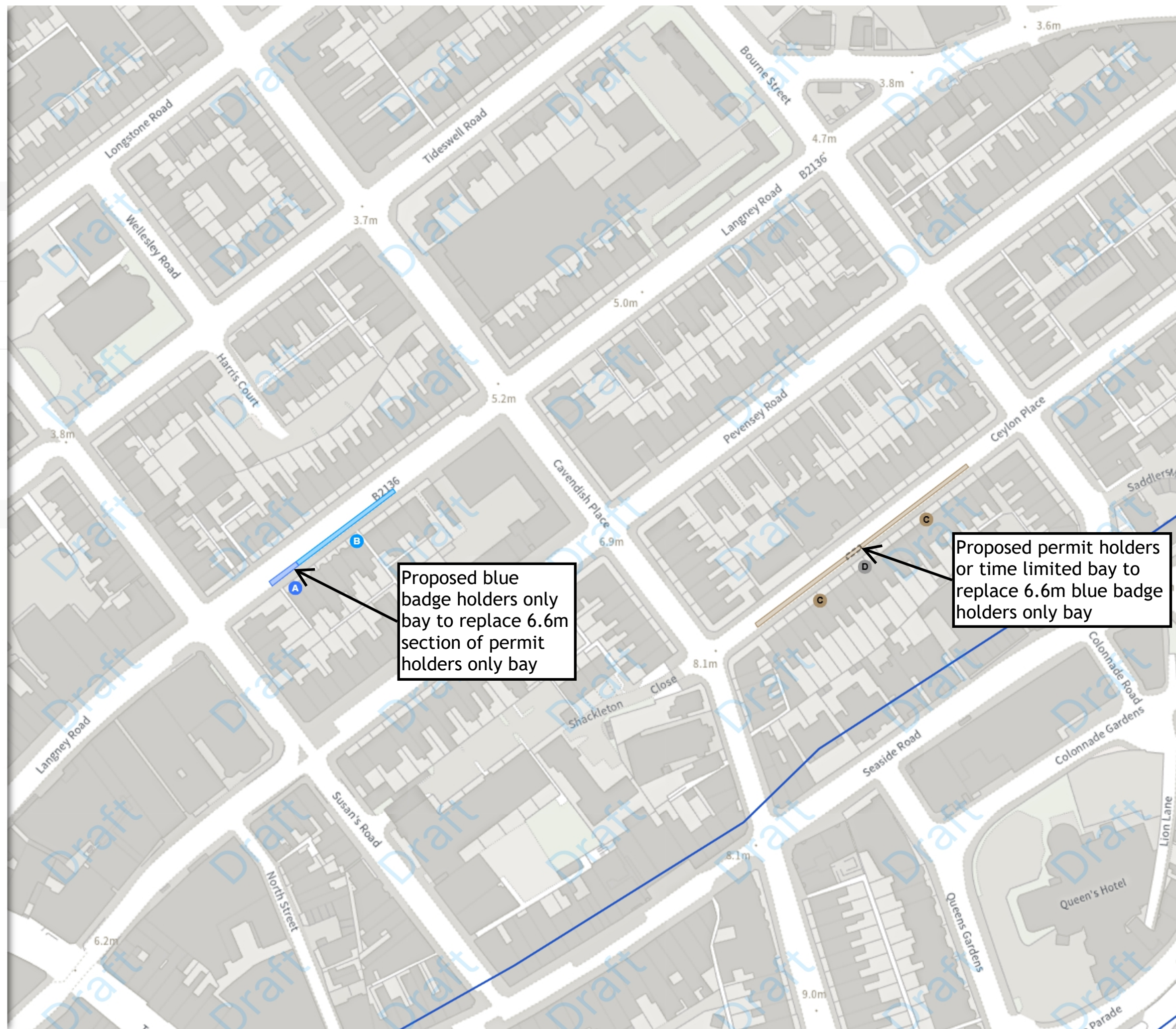
Disabled persons' badge holders parking place

At all times

Scale: 1:1250 0 20 40 60m

NW 561402.311, 99354.372 SE 561855.06, 98983.271

© Crown copyright and database rights 2025 Ordnance Survey.  
You are not permitted to copy, sub-license, distribute or sell any of this  
data to third parties in any form. Licence number AC0000808855



Index >>>



## Eastbourne Parking Review 3 - Informal

Map 3 of 11

### MODIFIED

Shared

**A** Paid-for parking place (N)

Mon-Sat 08:00-18:00 4h 1h

**A** Permit holders parking place (N)

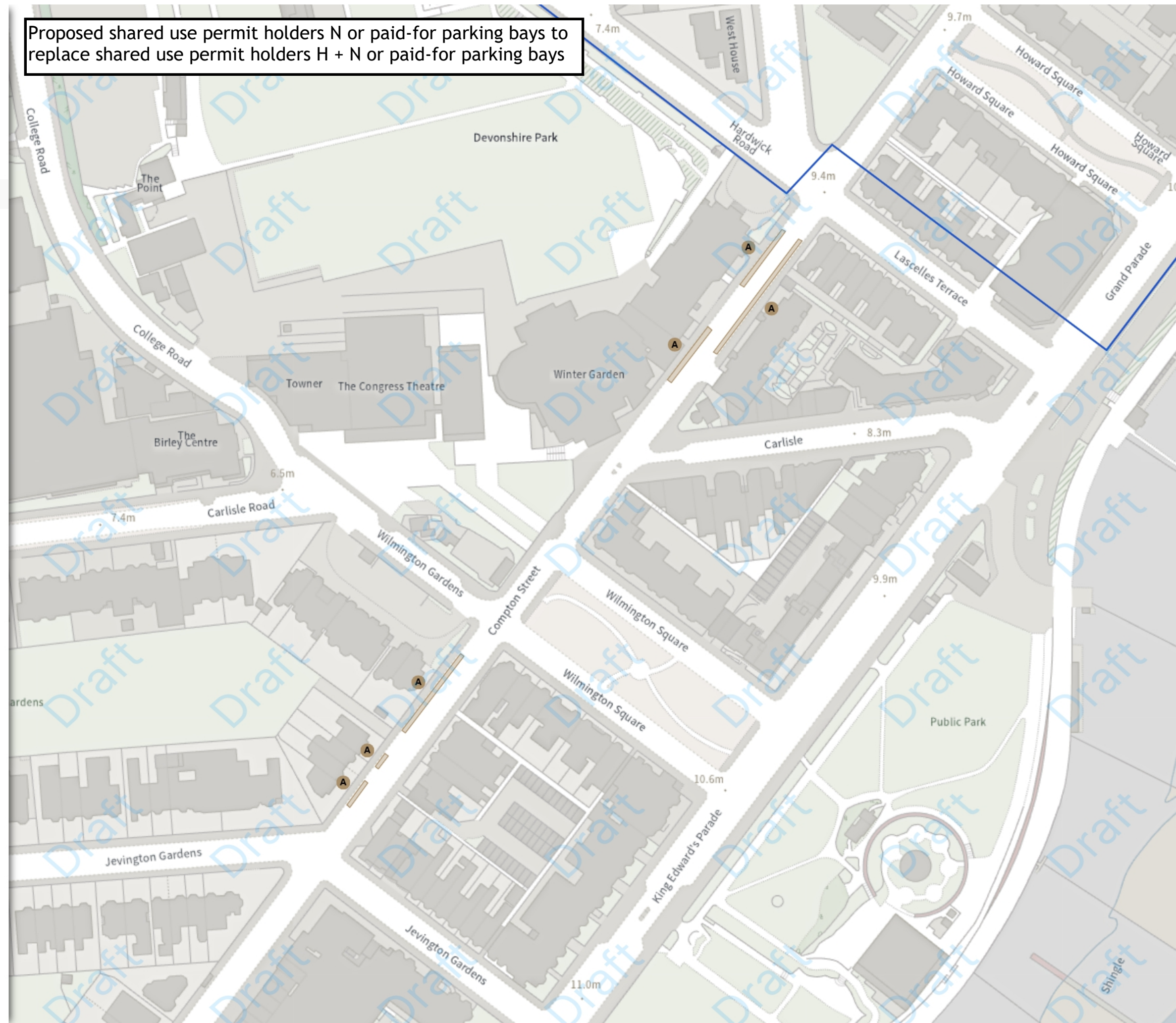
Mon-Sat 08:00-18:00

Scale: 1:1250 0 20 40 60m

NW 560986.194, 98534.228 SE 561438.98, 98163.031

© Crown copyright and database rights 2025 Ordnance Survey.  
You are not permitted to copy, sub-license, distribute or sell any of this data to third parties in any form. Licence number AC0000808855

Proposed shared use permit holders N or paid-for parking bays to replace shared use permit holders H + N or paid-for parking bays



Index >>>



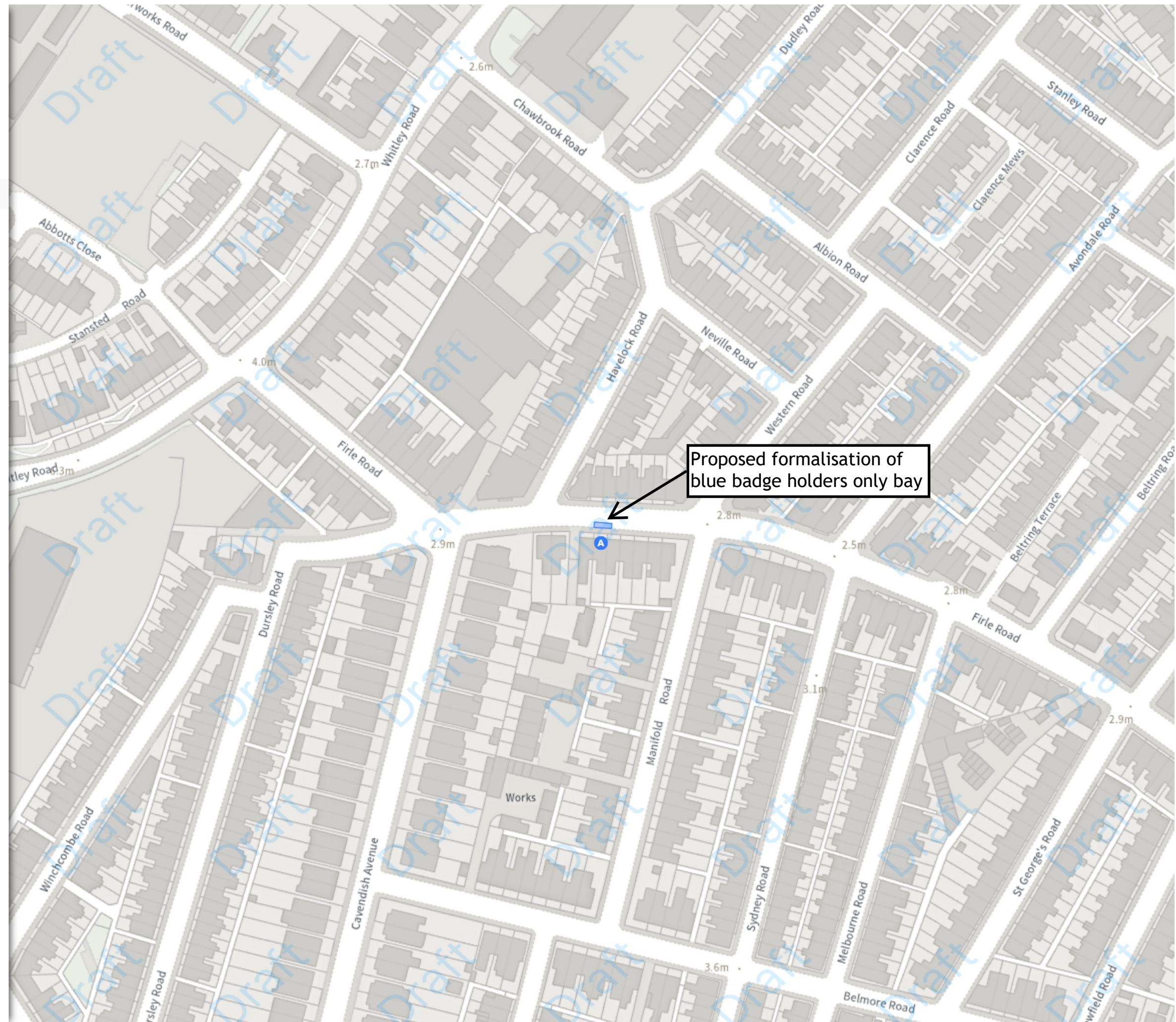
## Eastbourne Parking Review 3 - Informal

Map 4 of 11

### ADDED

Disabled persons' badge holders parking place

At all times



Scale: 1:1250 0 20 40 60m

NW 561413.135, 99958.771 SE 561865.835, 99587.717

© Crown copyright and database rights 2025 Ordnance Survey.  
You are not permitted to copy, sub-license, distribute or sell any of this data to third parties in any form. Licence number AC0000808855

Index >>>



## Eastbourne Parking Review 3 - Informal

Map 5 of 11

### ADDED

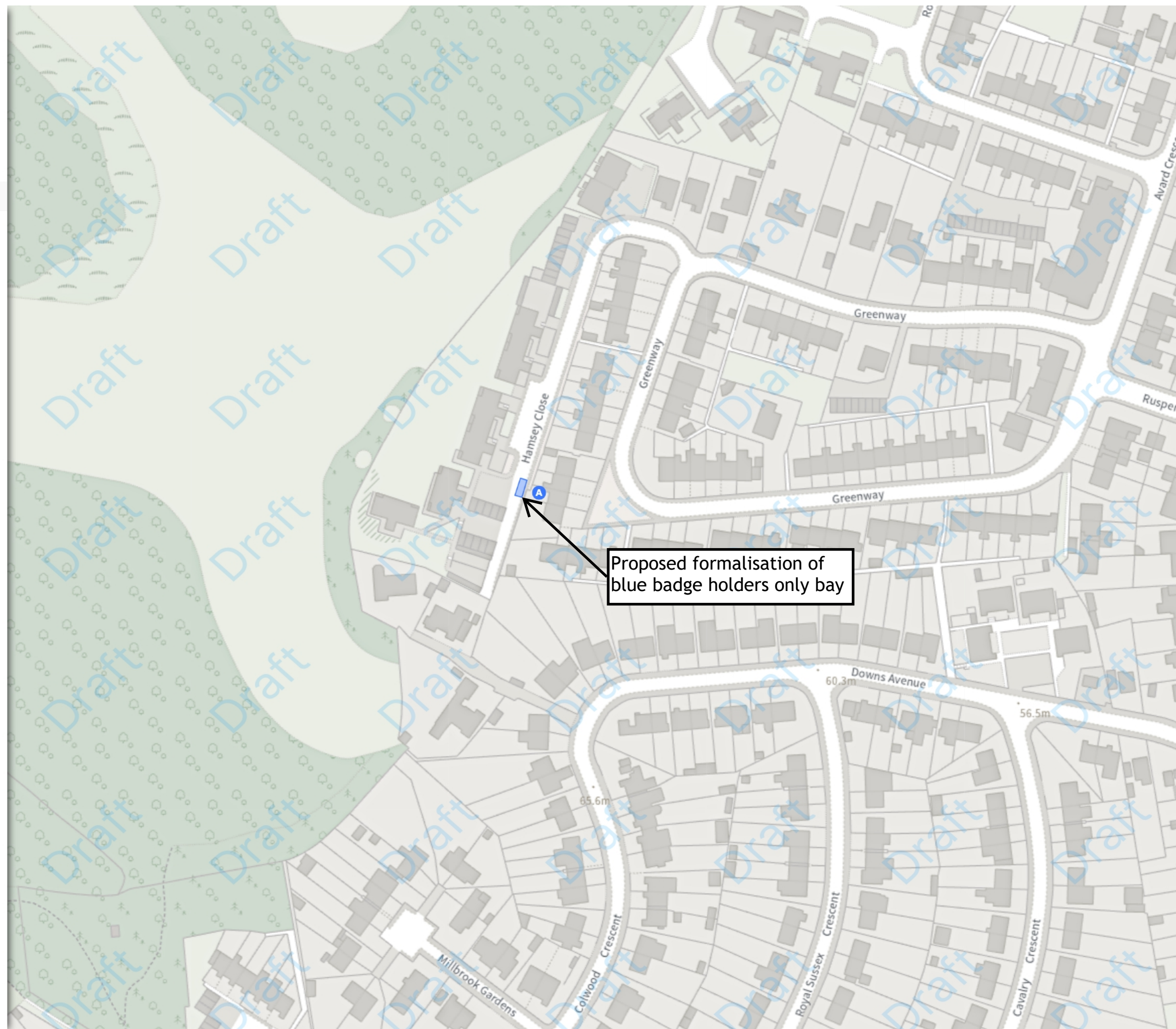
Disabled persons' badge holders parking place

At all times

Scale: 1:1250 0 20 40 60m

NW 558529.246, 100907.605 SE 558981.649, 100536.382

© Crown copyright and database rights 2025 Ordnance Survey.  
You are not permitted to copy, sub-license, distribute or sell any of this  
data to third parties in any form. Licence number AC0000808855




Index >>>



## Eastbourne Parking Review 3 - Informal

Map 6 of 11


### ADDED

 Disabled persons' badge holders parking place


 At all times

### MODIFIED

 Shared


 Paid-for parking place (G)


Mon-Sat 08:00-18:00  2h  1h

 Permit holders parking place (G)

Mon-Sat 08:00-18:00

### REMOVED

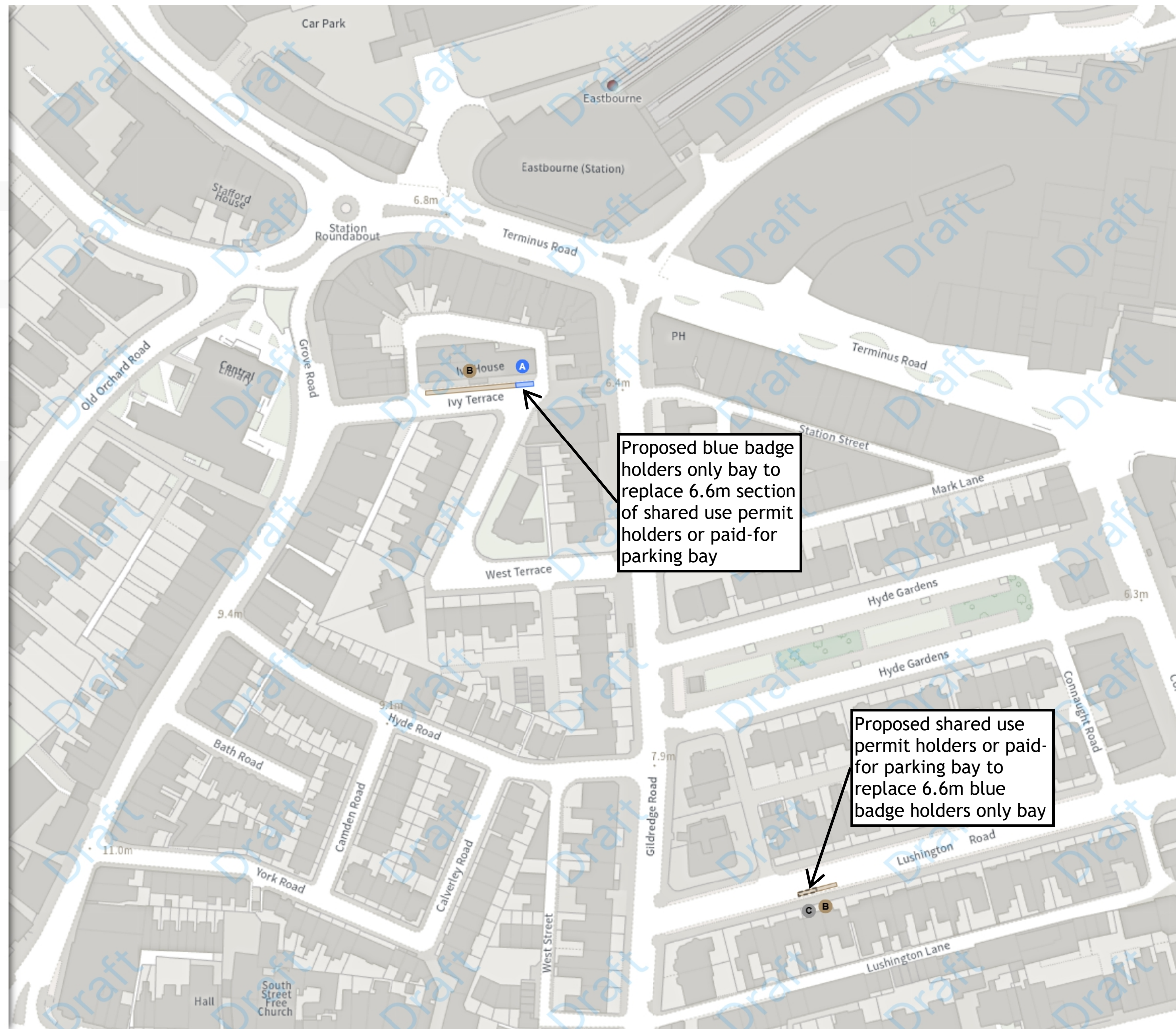
 Disabled persons' badge holders parking place

 At all times

 Scale: 1:1250 

NW 560734.652, 99177.445 SE 561187.365, 98806.276

© Crown copyright and database rights 2025 Ordnance Survey.  
You are not permitted to copy, sub-license, distribute or sell any of this  
data to third parties in any form. Licence number AC0000808855





# Eastbourne Parking Review 3 - Informal

Map 7 of 11

## ADDED

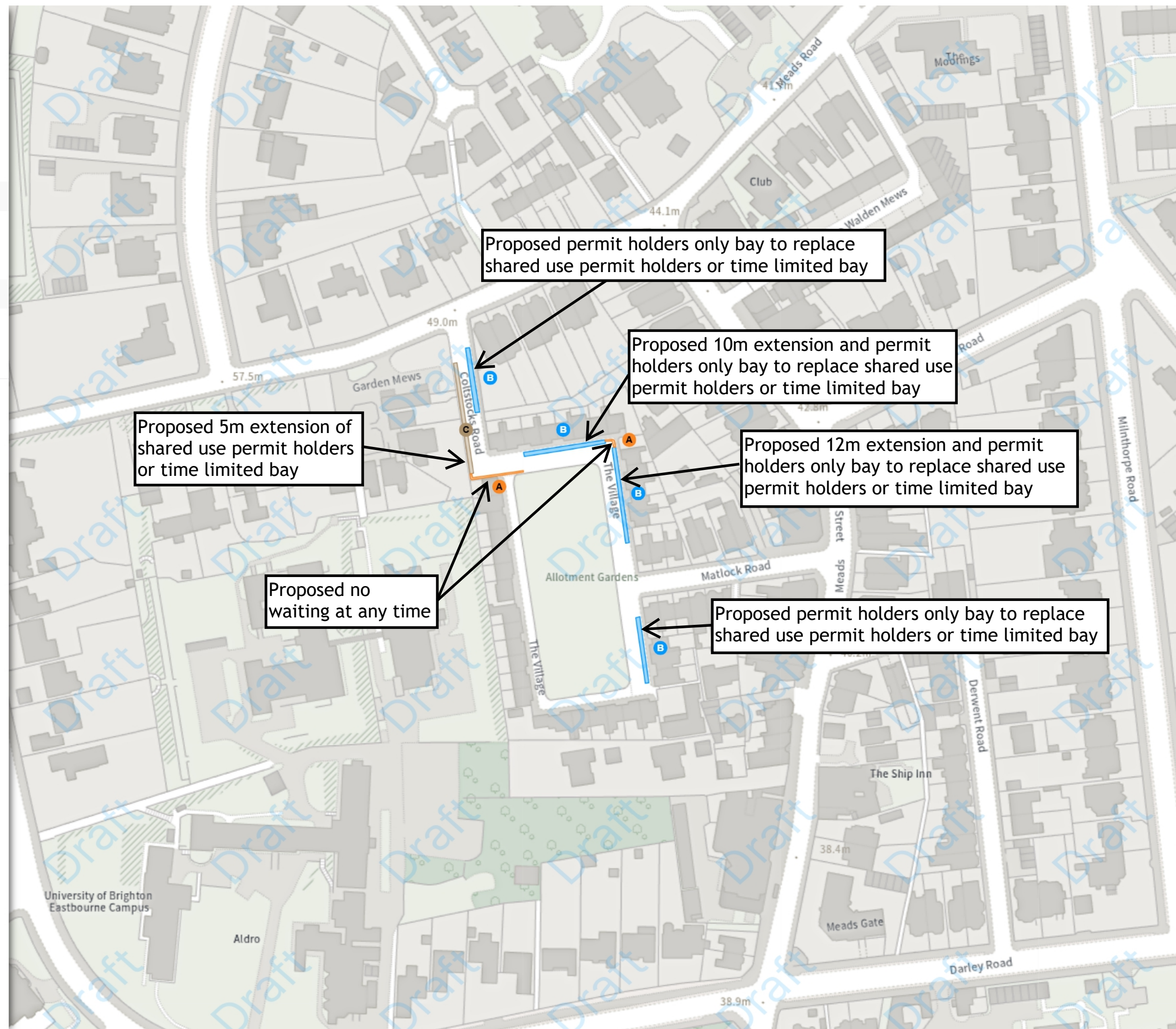
- No waiting at any time
- At all times

## MODIFIED

- Permit holders parking place (M)
- Mon-Sat 08:00-18:00
- Shared
- Free parking place
- Mon-Sat 08:00-18:00 2h 1h
- Permit holders parking place (M)
- Mon-Sat 08:00-18:00

Scale: 1:1250 0 20 40 60m

NW 559758.891, 97828.088 SE 560211.643, 97456.736  
© Crown copyright and database rights 2025 Ordnance Survey.  
You are not permitted to copy, sub-license, distribute or sell any of this data to third parties in any form. Licence number AC0000808855






## Eastbourne Parking Review 3 - Informal

Map 8 of 11

### ADDED

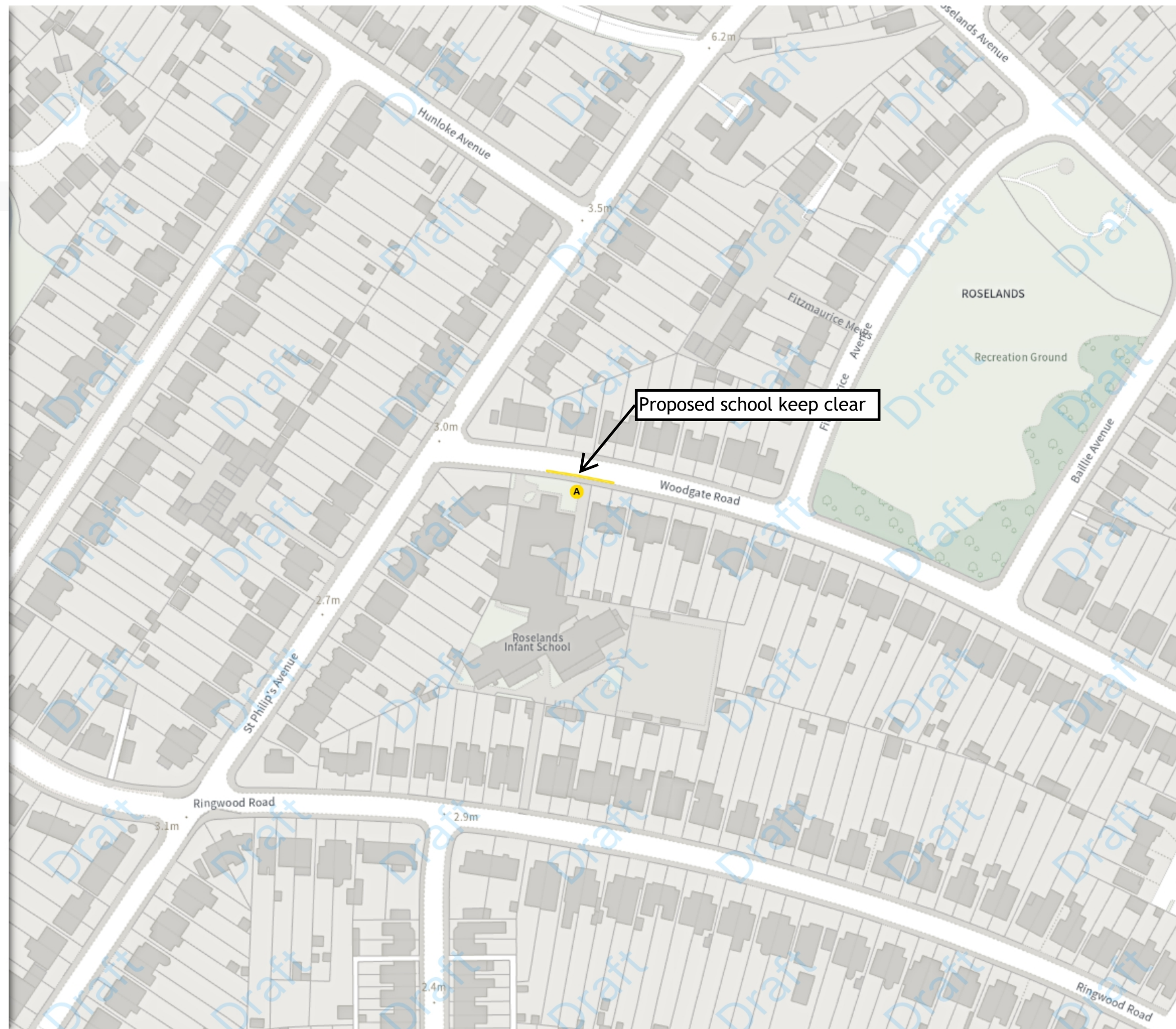
 Prohibition of stopping on school entrance markings

 Jan-Jul Sep-Dec    Mon-Fri    08:00-09:30    14:30-16:00

 Scale: 1:1250    0    20    40    60m

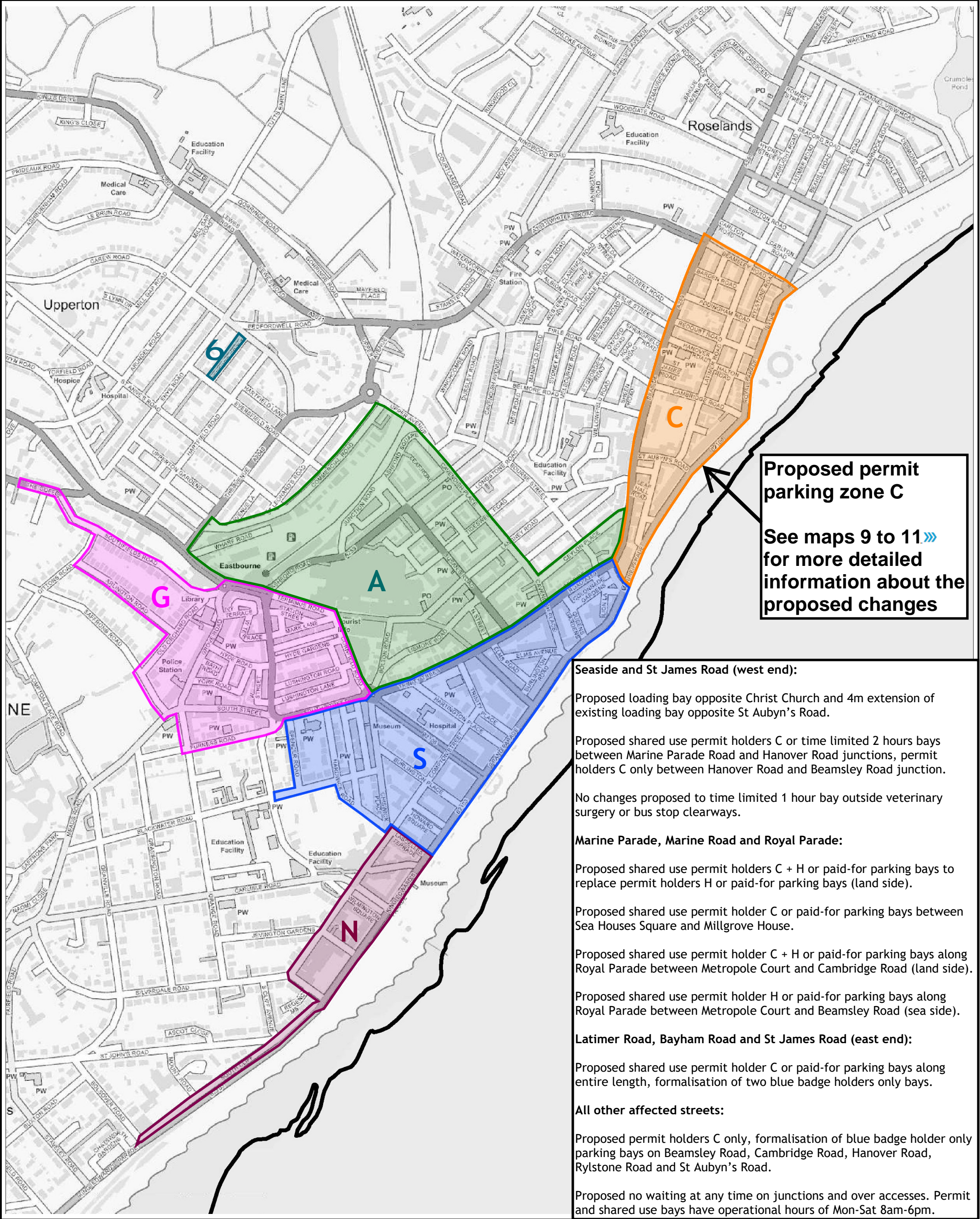
NW 561654.9, 100512.123    SE 562107.572, 100141.131

© Crown copyright and database rights 2025 Ordnance Survey.  
You are not permitted to copy, sub-license, distribute or sell any of this data to third parties in any form. Licence number AC0000808855



Index >>>





**Seaside and St James Road (west end):**

Proposed loading bay opposite Christ Church and 4m extension of existing loading bay opposite St Aubyn's Road.

Proposed shared use permit holders C or time limited 2 hours bays between Marine Parade Road and Hanover Road junctions, permit holders C only between Hanover Road and Beamsley Road junction.

No changes proposed to time limited 1 hour bay outside veterinary surgery or bus stop clearways.

**Marine Parade, Marine Road and Royal Parade:**

Proposed shared use permit holders C + H or paid-for parking bays to replace permit holders H or paid-for parking bays (land side).

Proposed shared use permit holder C or paid-for parking bays between Sea Houses Square and Millgrove House.

Proposed shared use permit holder C + H or paid-for parking bays along Royal Parade between Metropole Court and Cambridge Road (land side).

Proposed shared use permit holder H or paid-for parking bays along Royal Parade between Metropole Court and Beamsley Road (sea side).

**Latimer Road, Bayham Road and St James Road (east end):**

Proposed shared use permit holder C or paid-for parking bays along entire length, formalisation of two blue badge holders only bays.

**All other affected streets:**

Proposed permit holders C only, formalisation of blue badge holder only parking bays on Beamsley Road, Cambridge Road, Hanover Road, Rylstone Road and St Aubyn's Road.


Proposed no waiting at any time on junctions and over accesses. Permit and shared use bays have operational hours of Mon-Sat 8am-6pm.



ADDED

☐ Disabled persons' badge holders parking place

**A** At all times

 Loading place

**B** Mon-Sat 08:00-18:00

- No waiting at any time

**C** At all times

- Permit holders parking place (C)

**D** Mon-Sat 08:00-18:00

Shared

**E** Paid-for parking place (C)


Mon-Sat 08:00-18:00  4h  1h

**E** Permit holders parking place (C)

Mon-Sat 08:00-18:00

☐ Shared

**F** Free parking place

Mon-Sat 08:00-18:00  2h  1h

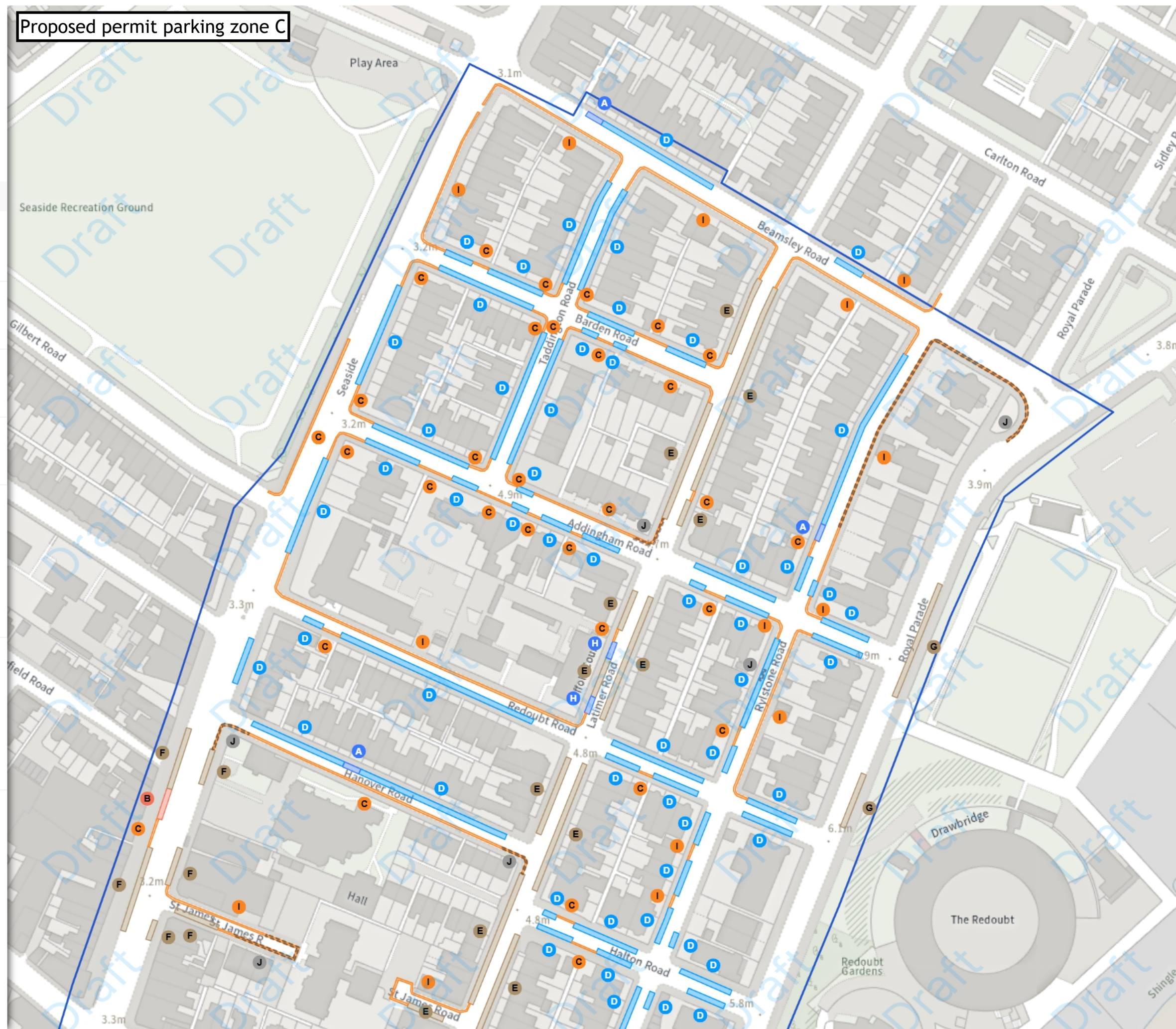
**F** Permit holders parking place (C)

Mon-Sat 08:00-18:00

 Scale: 1:1250 

NW 561921.149, 100006.985 SE 562373.883, 99635.977

© Crown copyright and database rights 2025 Ordnance Survey.  
You are not permitted to copy, sub-license, distribute or sell any of this  
data to third parties in any form. Licence number AC0000808855



[Index >>>](#)





## Eastbourne Parking Review 3 - Informal

Map 9b of 11

### ADDED

Shared

Paid-for parking place (C)

08:00-18:00

Permit holders parking place (C)

08:00-18:00

Permit ID(s) H

### MODIFIED

Disabled persons' badge holders parking place

At all times

No waiting at any time

At all times

### REMOVED

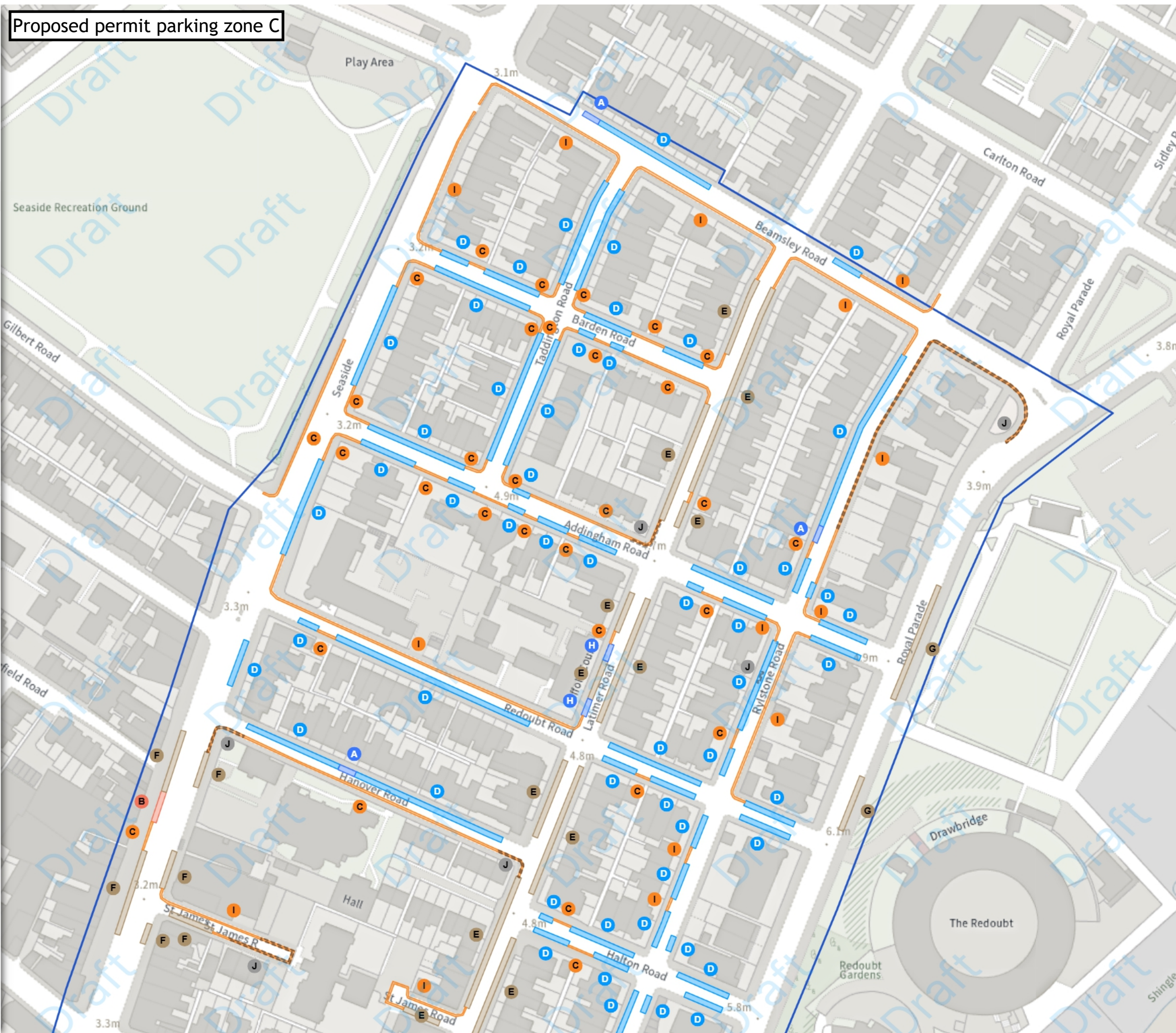
No waiting at any time

At all times

Scale: 1:1250 0 20 40 60m

NW 561921.149, 100006.985 SE 562373.883, 99635.977

© Crown copyright and database rights 2025 Ordnance Survey.  
You are not permitted to copy, sub-license, distribute or sell any of this data to third parties in any form. Licence number AC0000808855



Index >>>





Eastbourne Parking Review 3 - Informal

Map 10a of 11

ADDED

Disabled persons' badge holders parking place

At all times

No waiting at any time

At all times

Permit holders parking place (C)

Mon-Sat 08:00-18:00

Shared

Free parking place

Mon-Sat 08:00-18:00 2h 1h

Permit holders parking place (C)

Mon-Sat 08:00-18:00

Shared

Paid-for parking place (C)

Mon-Sat 08:00-18:00 4h 1h

Permit holders parking place (C)

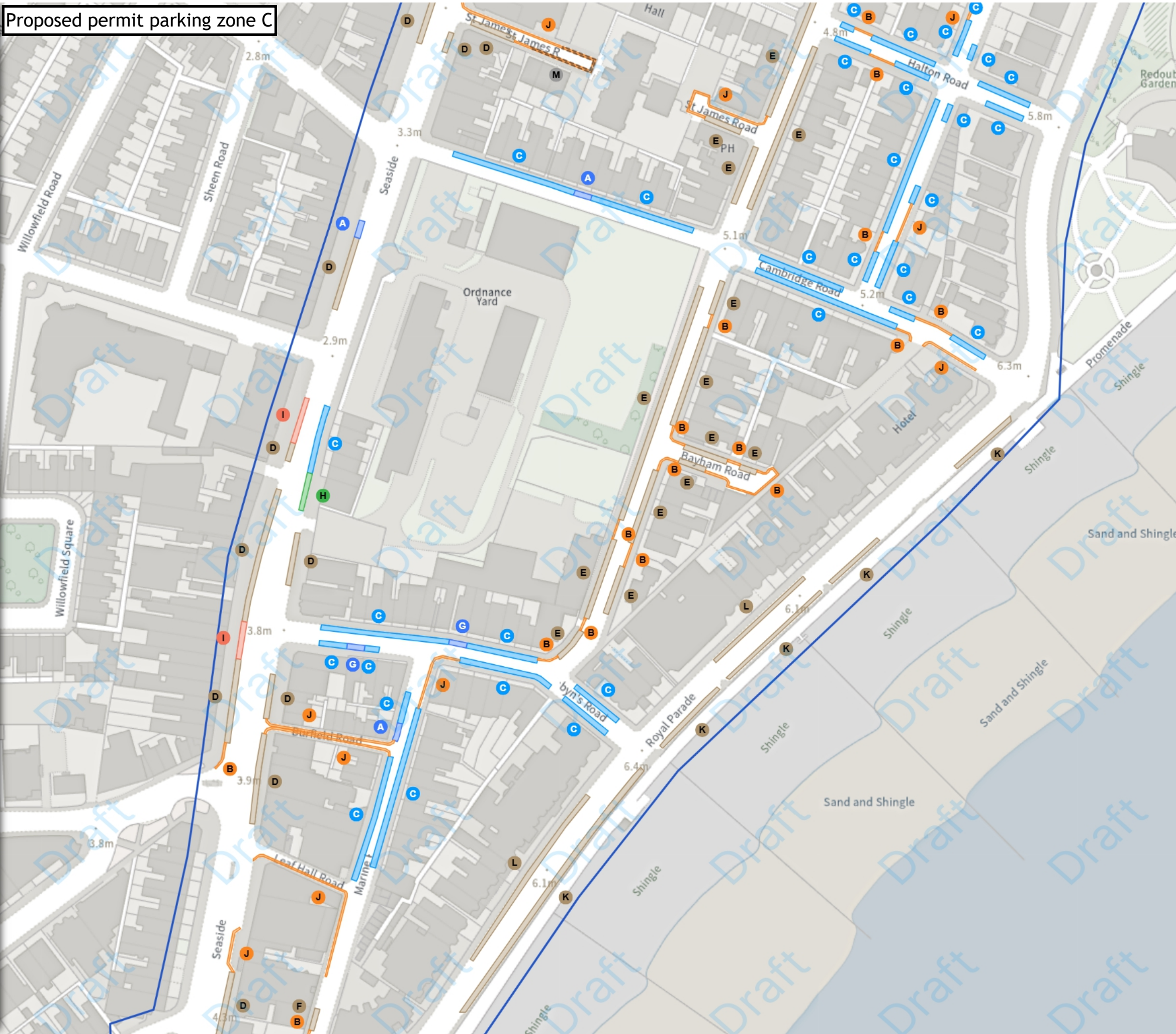
Mon-Sat 08:00-18:00

Scale: 1:1250 0 20 40 60m

NW 561817.972, 99672.312 SE 562270.726, 99301.27

© Crown copyright and database rights 2025 Ordnance Survey. You are not permitted to copy, sub-license, distribute or sell any of this data to third parties in any form. Licence number AC0000808855

Proposed permit parking zone C







Eastbourne Parking Review 3 - Informal

Map 10b of 11

ADDED

- Shared
- F Paid-for parking place (C)  
08:00-18:00
- F Permit holders parking place (C)  
08:00-18:00

MODIFIED

- Disabled persons' badge holders parking place
- G At all times

- Free parking place
- H Mon-Sat 08:00-18:00 1h 1h

- Loading place
- I Mon-Sat 08:00-18:00

- No waiting at any time
- J At all times

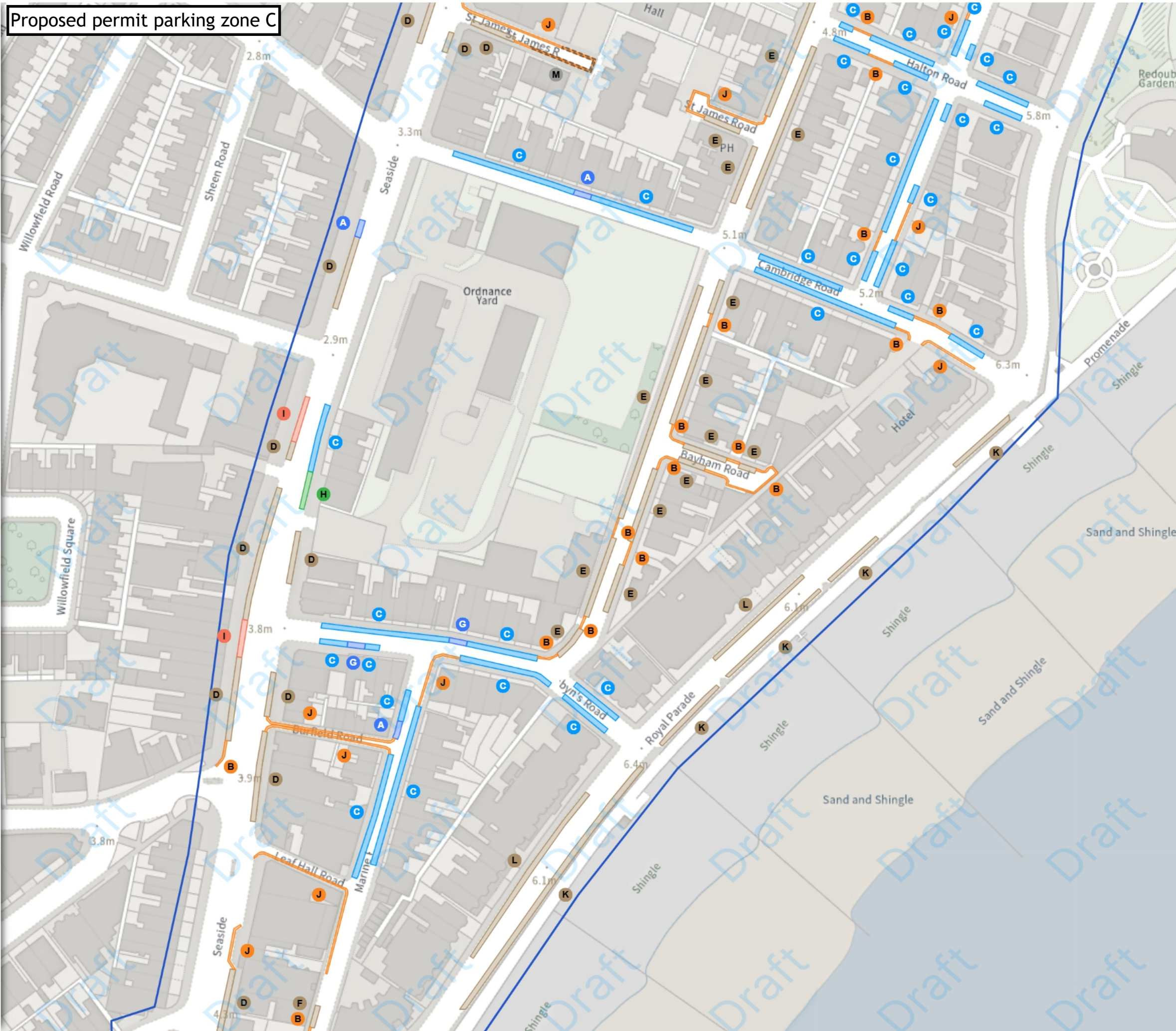
- Shared
- K Paid-for parking place (C)  
08:00-18:00
- K Permit holders parking place (C)  
08:00-18:00
- Permit ID(s) H

Scale: 1:1250 0 20 40 60m

NW 561817.972, 99672.312 SE 562270.726, 99301.27

© Crown copyright and database rights 2025 Ordnance Survey. You are not permitted to copy, sub-license, distribute or sell any of this data to third parties in any form. Licence number AC0000808855

Proposed permit parking zone C



Index >>>





## Eastbourne Parking Review 3 - Informal

Map 10c of 11

### MODIFIED

Shared

Paid-for parking place (C)

08:00-18:00

Permit holders parking place (C)

08:00-18:00

Permit ID(s) C H

### REMOVED

No waiting at any time

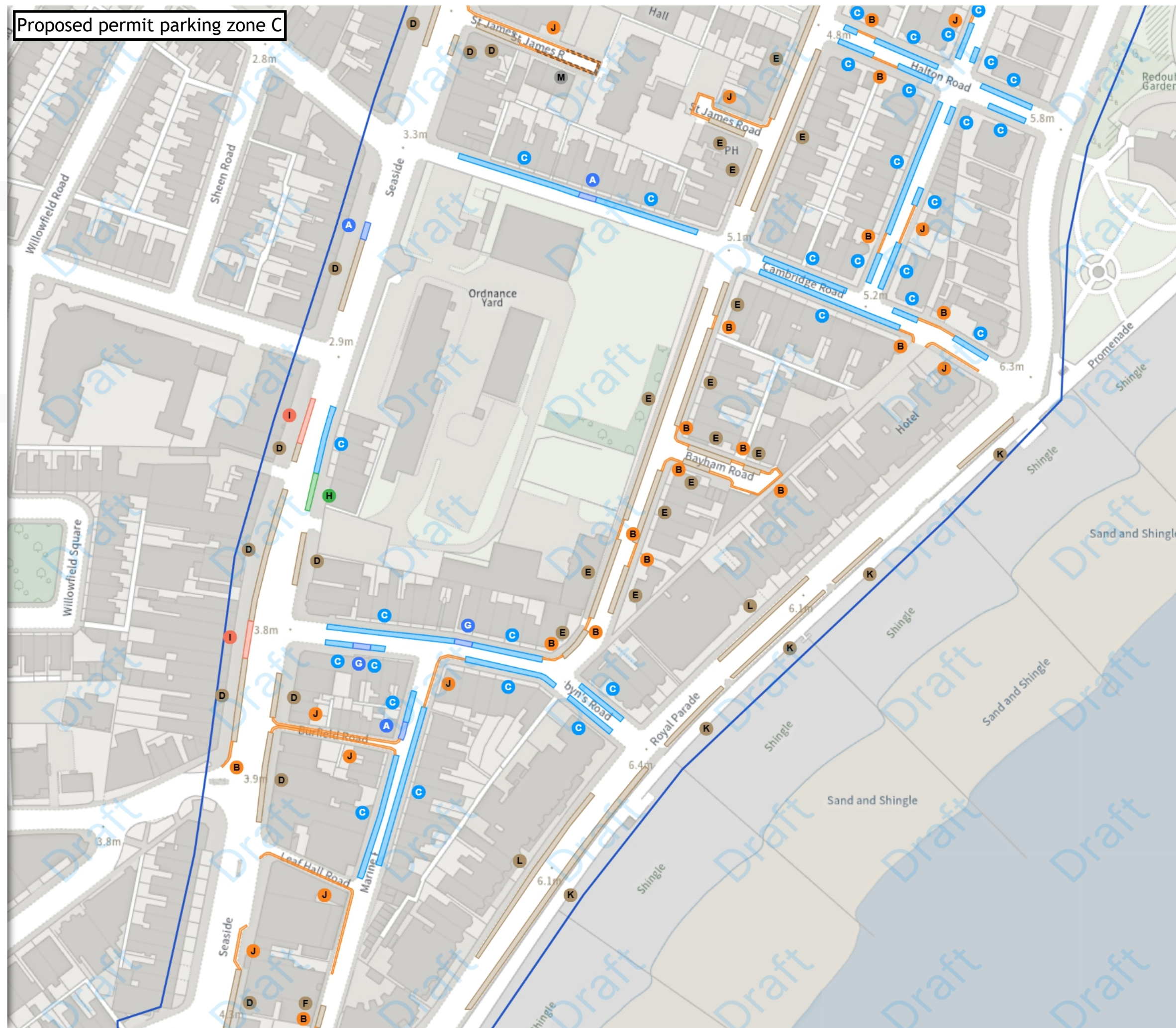
At all times

Scale: 1:1250 0 20 40 60m

NW 561817.972, 99672.312 SE 562270.726, 99301.27

© Crown copyright and database rights 2025 Ordnance Survey.  
You are not permitted to copy, sub-license, distribute or sell any of this data to third parties in any form. Licence number AC0000808855

Proposed permit parking zone C



Index >>>





Eastbourne Parking Review 3 - Informal

Map 11a of 11

ADDED

No waiting at any time

At all times

Shared

Free parking place

Mon-Sat 08:00-18:00 2h 1h

Permit holders parking place (C)

Mon-Sat 08:00-18:00

Shared

Paid-for parking place (C)

08:00-18:00

Permit holders parking place (C)

08:00-18:00

MODIFIED

Loading place

Mon-Sat 07:00-19:00

No waiting at any time

At all times

Scale: 1:1250 0 20 40 60m

NW 561764.021, 99342.922 SE 562216.798, 98971.851

© Crown copyright and database rights 2025 Ordnance Survey. You are not permitted to copy, sub-license, distribute or sell any of this data to third parties in any form. Licence number AC0000808855

Proposed permit parking zone C



Index >>>





Eastbourne Parking Review 3 - Informal

Map 11b of 11

MODIFIED

- Shared

F

Paid-for parking place (C)

08:00-18:00
- F

Permit holders parking place (C)

08:00-18:00

Permit ID(s) 

C

H

- Shared

G

Paid-for parking place (C)

08:00-18:00
- G

Permit holders parking place (C)

08:00-18:00

Permit ID(s) 

H

- Shared

H

Paid-for parking place (C)

08:00-18:00
- H

Permit holders parking place (C)

08:00-18:00

Scale: 1:1250 0 20 40 60m

NW 561764.021, 99342.922 SE 562216.798, 98971.851

© Crown copyright and database rights 2025 Ordnance Survey.  
You are not permitted to copy, sub-license, distribute or sell any of this data to third parties in any form. Licence number AC0000808855

Proposed permit parking zone C





## Eastbourne Parking Review 3 - Informal

Map 11c of 11

### MODIFIED

Shared

**Paid-for parking place (C)**

Mon-Sat 08:00-18:00 2h 1h

**Permit holders parking place (C)**

Mon-Sat 08:00-18:00

Permit ID(s) H

Scale: 1:1250 0 20 40 60m

NW 561764.021, 99342.922 SE 562216.798, 98971.851

© Crown copyright and database rights 2025 Ordnance Survey.  
You are not permitted to copy, sub-license, distribute or sell any of this  
data to third parties in any form. Licence number AC0000808855

