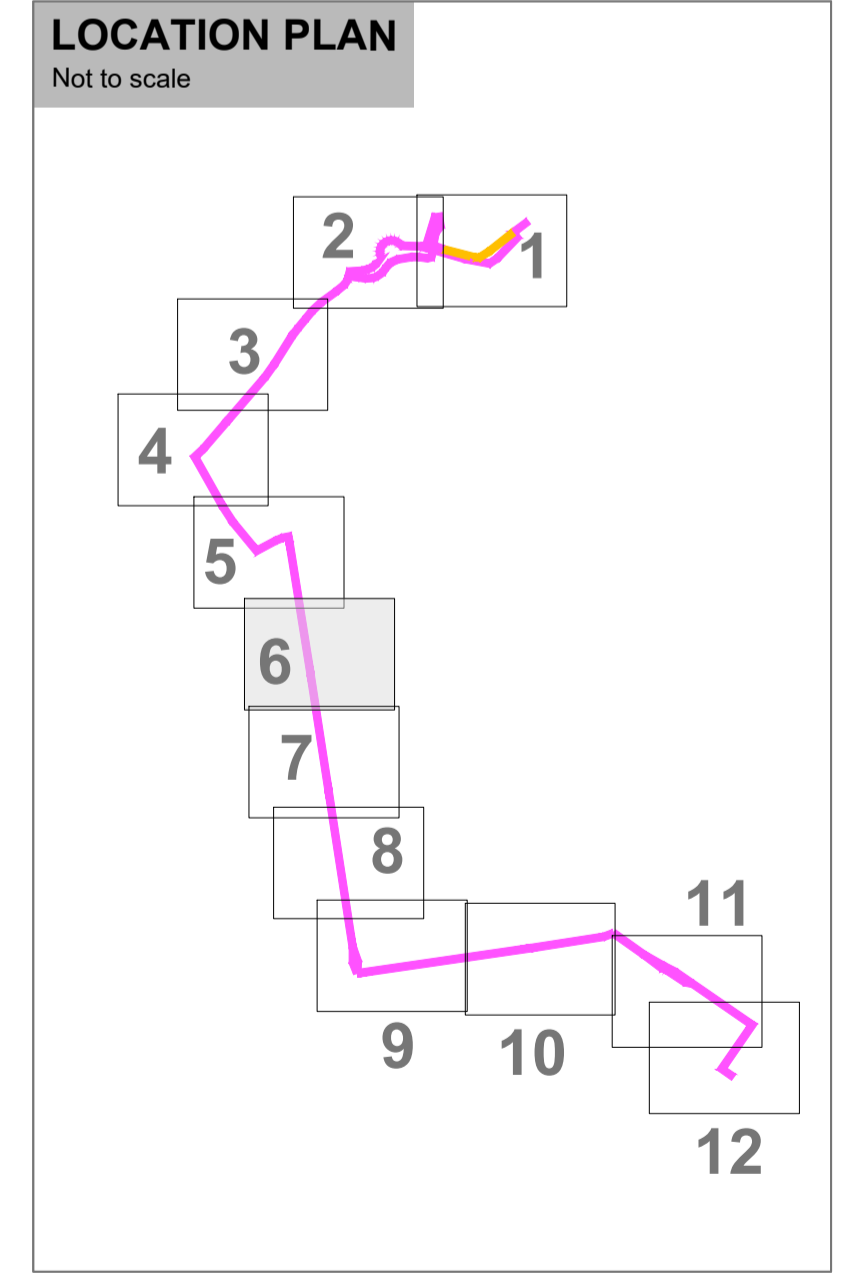
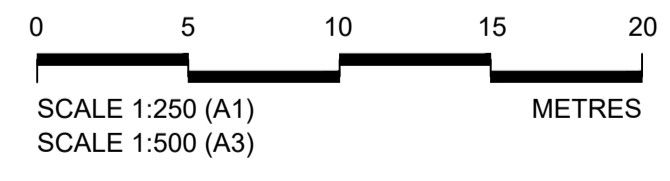


**LEGEND:**  
 Proposed route for cyclists.  
 Highway Boundary

On-street parking formalised by use of parking bays to allow central placement of cycle symbols to denote the new route.



PD1	24/11/2020	First Issue	STM	JG	JG	
Rev	Status	Rev. Date	Purpose of revision	Drawn	Chk'd	Apprv'd

A partnership between:

EAST SUSSEX HIGHWAYS  
 RINGMER DEPOT, THE BROYLE  
 RINGMER, EAST SUSSEX, BN8 5NP  
 Tel. 0345 60 80 193 www.eastsussexhighways.com

Project  
**Eastbourne Town Centre Cycle Scheme**

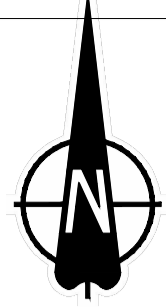
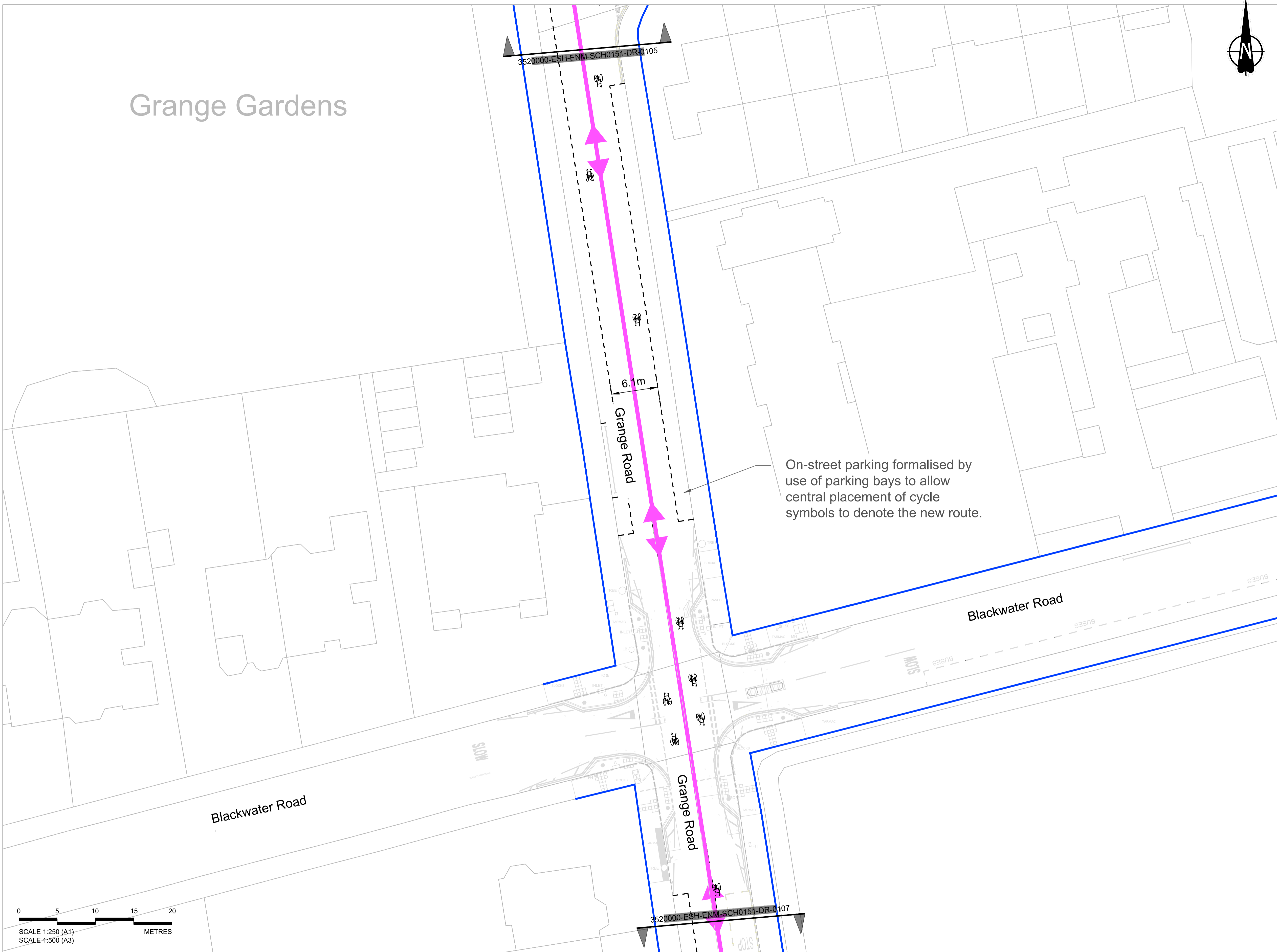
Drawing title  
**Consultation Drawings  
 Grange Road/Furness Road**

6 of 12

Status	Revision
Scale	1:250@A1, 1:500 @A3
Drawn By	STM
Checked By	JG
Approved By	JG
Project No.	3520000
Originator	ESH
Original Size	A1
Drawing number	ENM-SCH0151-DR-CH-0105

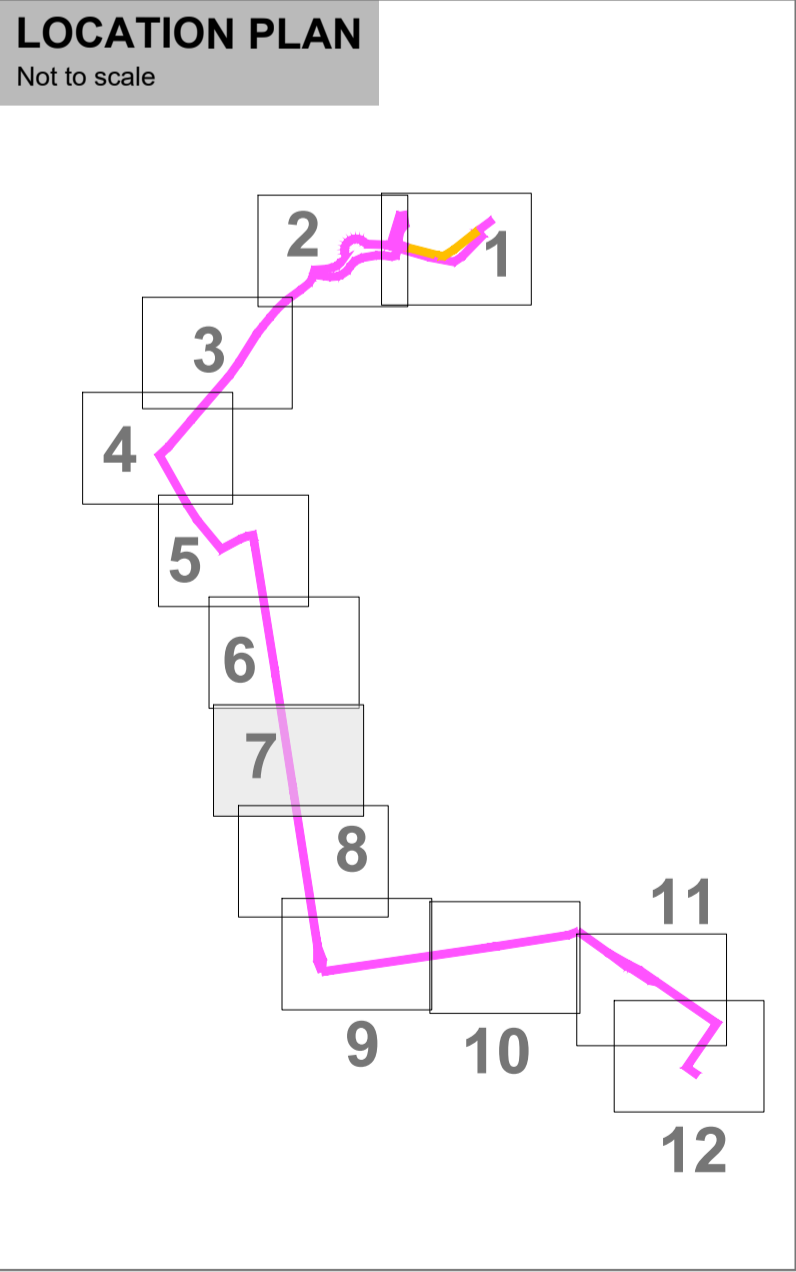
Project	Eastbourne Town Centre Cycle Scheme
Drawing title	Consultation Drawings Grange Road/Furness Road
6 of 12	

# Grange Gardens



- LEGEND:**
- Proposed route for cyclists.
  - Highway Boundary

0 5 10 15 20  
 SCALE 1:250 (A1)  
 SCALE 1:500 (A3)  
 METRES




PD1	24/11/2020	First Issue	STM	JG	JG	
Rev	Status	Rev. Date	Purpose of revision	Drawn	Chk'd	Apprv'd

**East Sussex Highways**  
 A partnership between:  
 COSTAIN CH2M

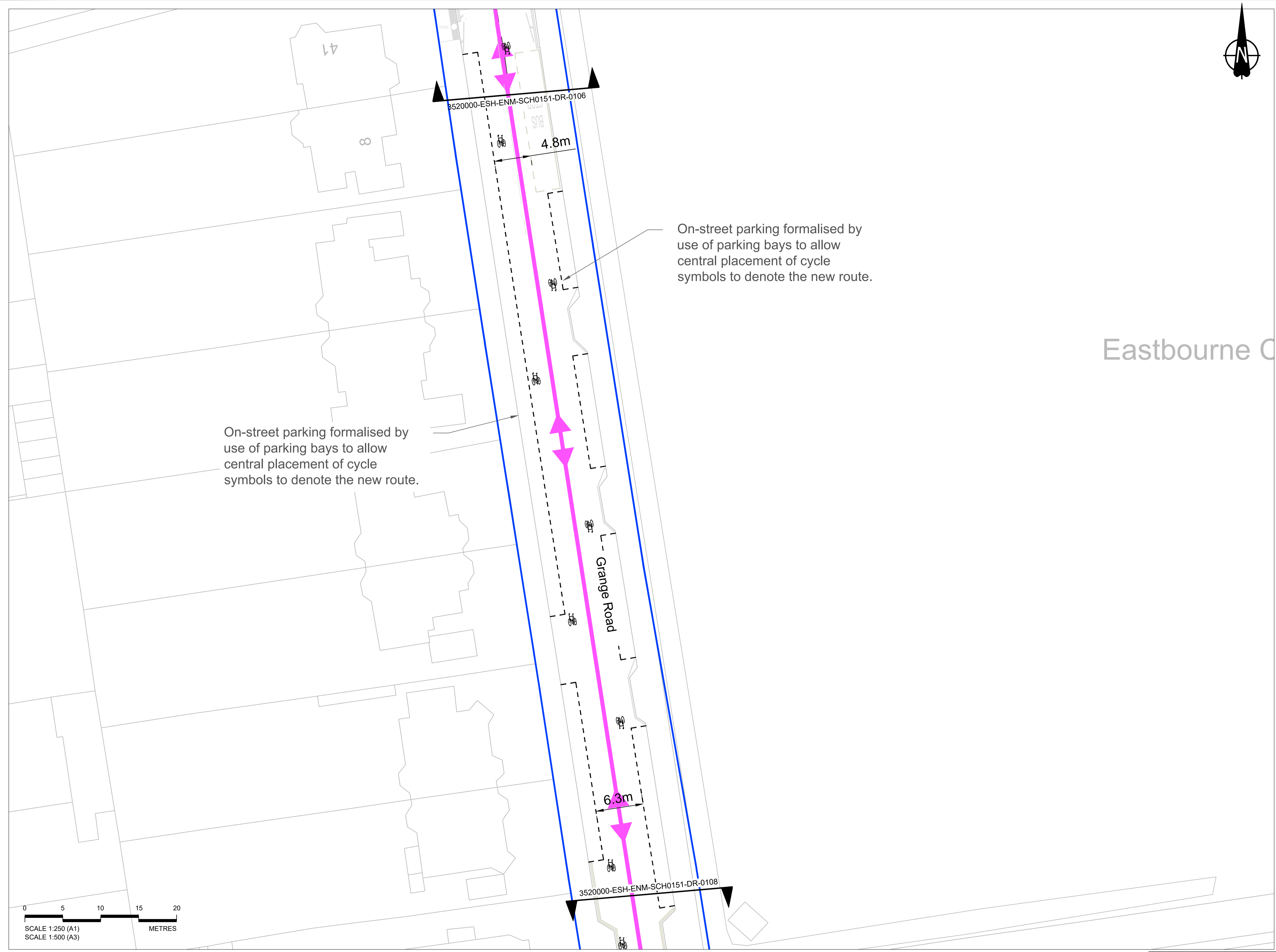
EAST SUSSEX HIGHWAYS  
 RINGMER DEPOT, THE BROYLE  
 RINGMER, EAST SUSSEX, BN8 5NP  
 Tel. 0345 60 80 193 www.eastsussexhighways.com

Project	Eastbourne Town Centre Cycle Scheme		
Drawing title	Consultation Drawings Grange Road/Blackwater Road		
Project No.	3520000	Originator	ESH
Drawing number	Volume 1	Design Alt.	1 Type 1 Role 1 Number

Status	Revision
Scale	1:250@A1, 1:500 @A3
Drawn By	STM
Checked By	JG
Approved By	JG
Original Size	A1
ENM-SCH0151-DR-CH-0106	



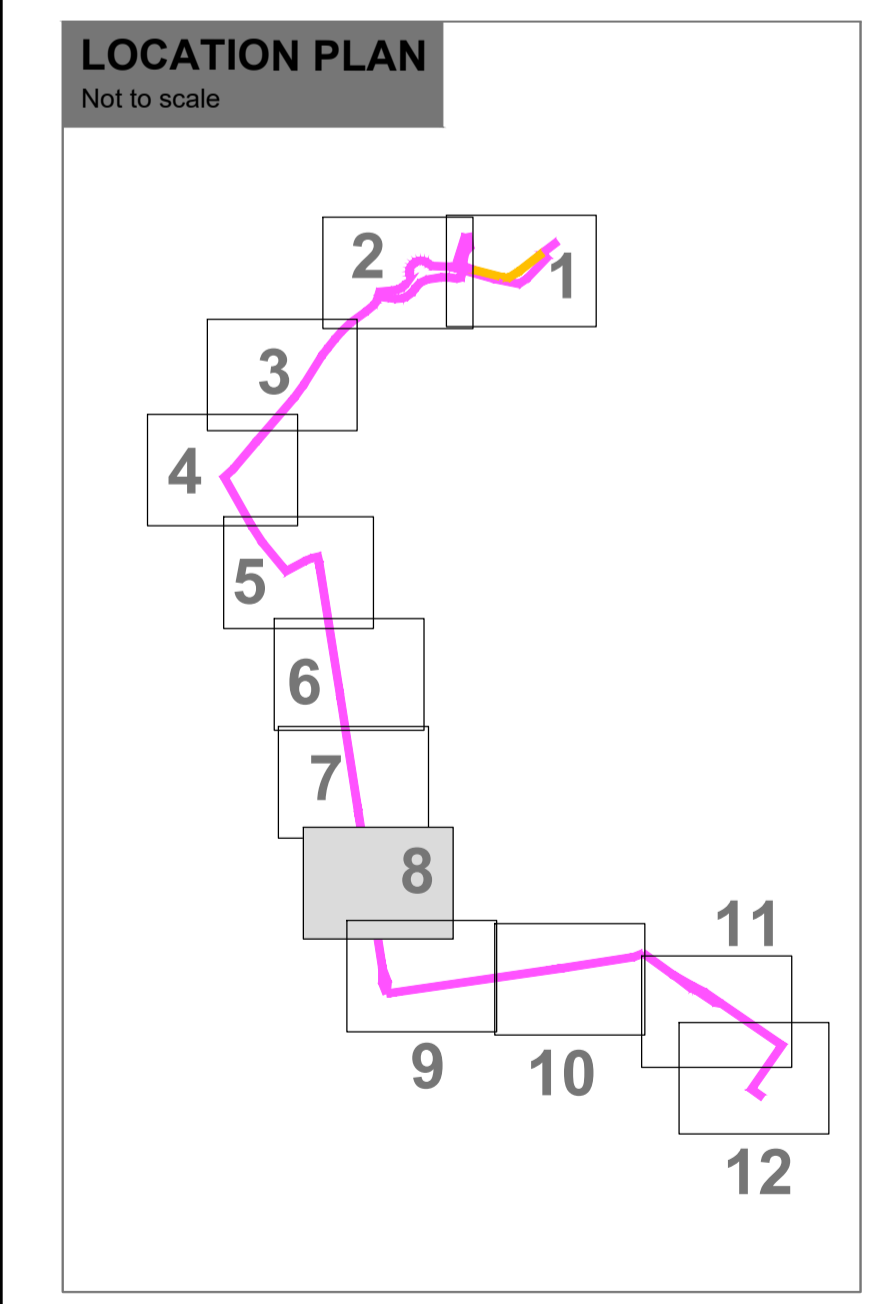
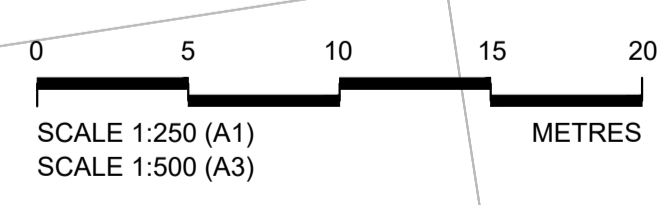
**LEGEND:**  
 Proposed route for cyclists.  
 Highway Boundary



Eastbourne C

On-street parking formalised by use of parking bays to allow central placement of cycle symbols to denote the new route.

On-street parking formalised by use of parking bays to allow central placement of cycle symbols to denote the new route.



PD1	24/11/2020	First Issue	STM	JG	JG	
Rev	Status	Rev. Date	Purpose of revision	Drawn	Chk'd	Apprv'd

**East Sussex Highways**  
 A partnership between:  
  
 EAST SUSSEX HIGHWAYS  
 RINGMER DEPOT, THE BROYLE  
 RINGMER, EAST SUSSEX, BN8 5NP  
 Tel. 0345 60 80 193 www.eastsussexhighways.com

Project: Eastbourne Town Centre Cycle Scheme  
 Drawing title: Consultation Drawings  
 Grange Road  
 8 of 12

Status	Revision
Scale: 1:250@A1, 1:500 @A3	Date: 24/11/2020
Drawn By: STM	Checked By: JG
Approved By: JG	Project No.: 3520000
Originator: ESH	Original Size: A1
Drawing number: ENM-SCH0151-DR-CH-0107	