

- LEGEND:**
- ↔ Proposed route for cyclists.
 - Highway Boundary
 - Sign Post

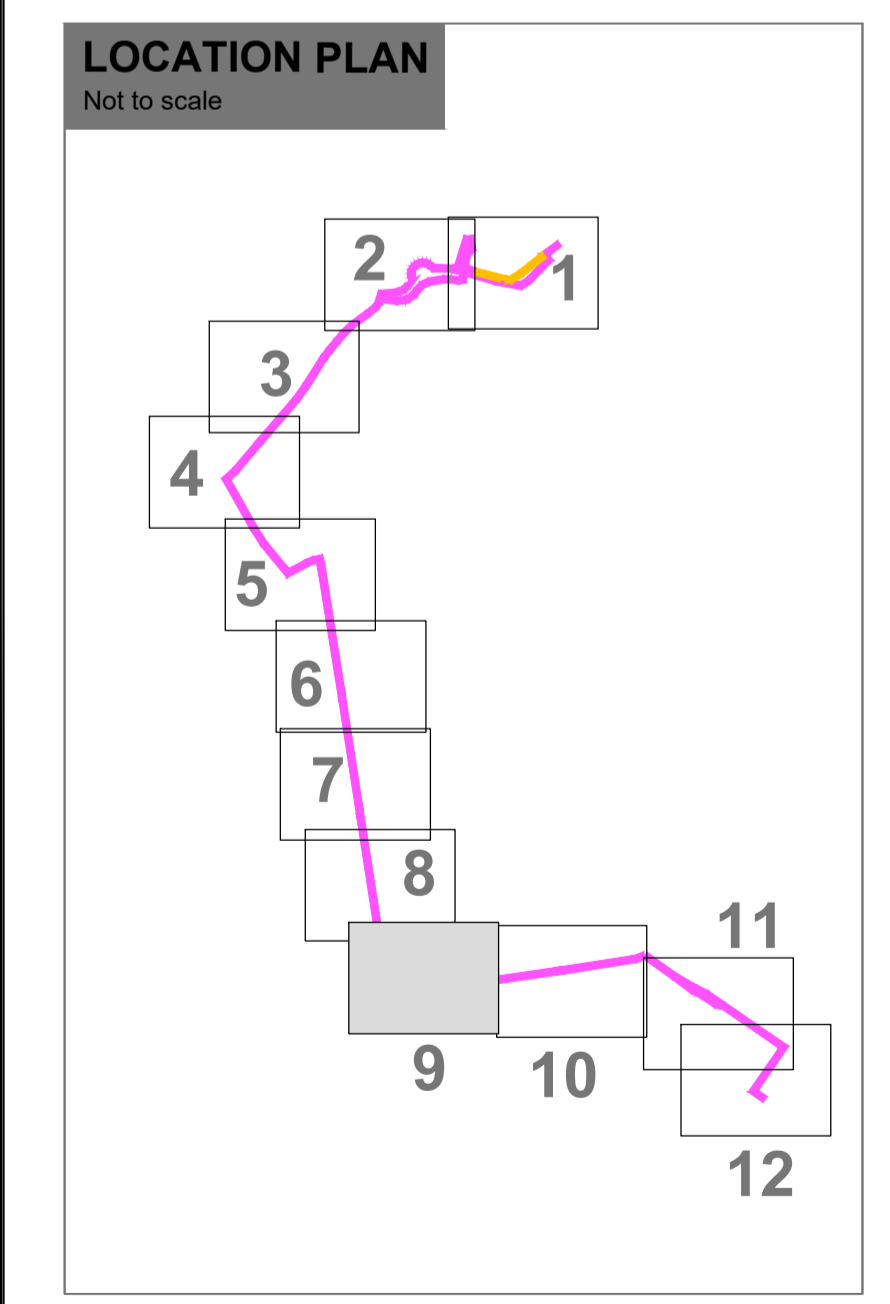
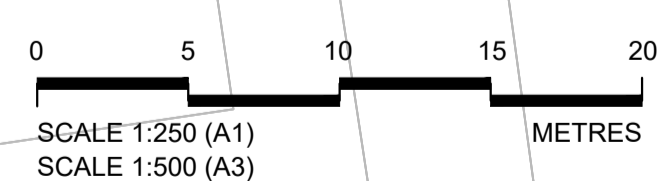
Carlisle Road

Grange Road

Carlisle Road

Grange Road

On-street parking formalised by use of parking bays to allow central placement of cycle symbols to denote the new route.



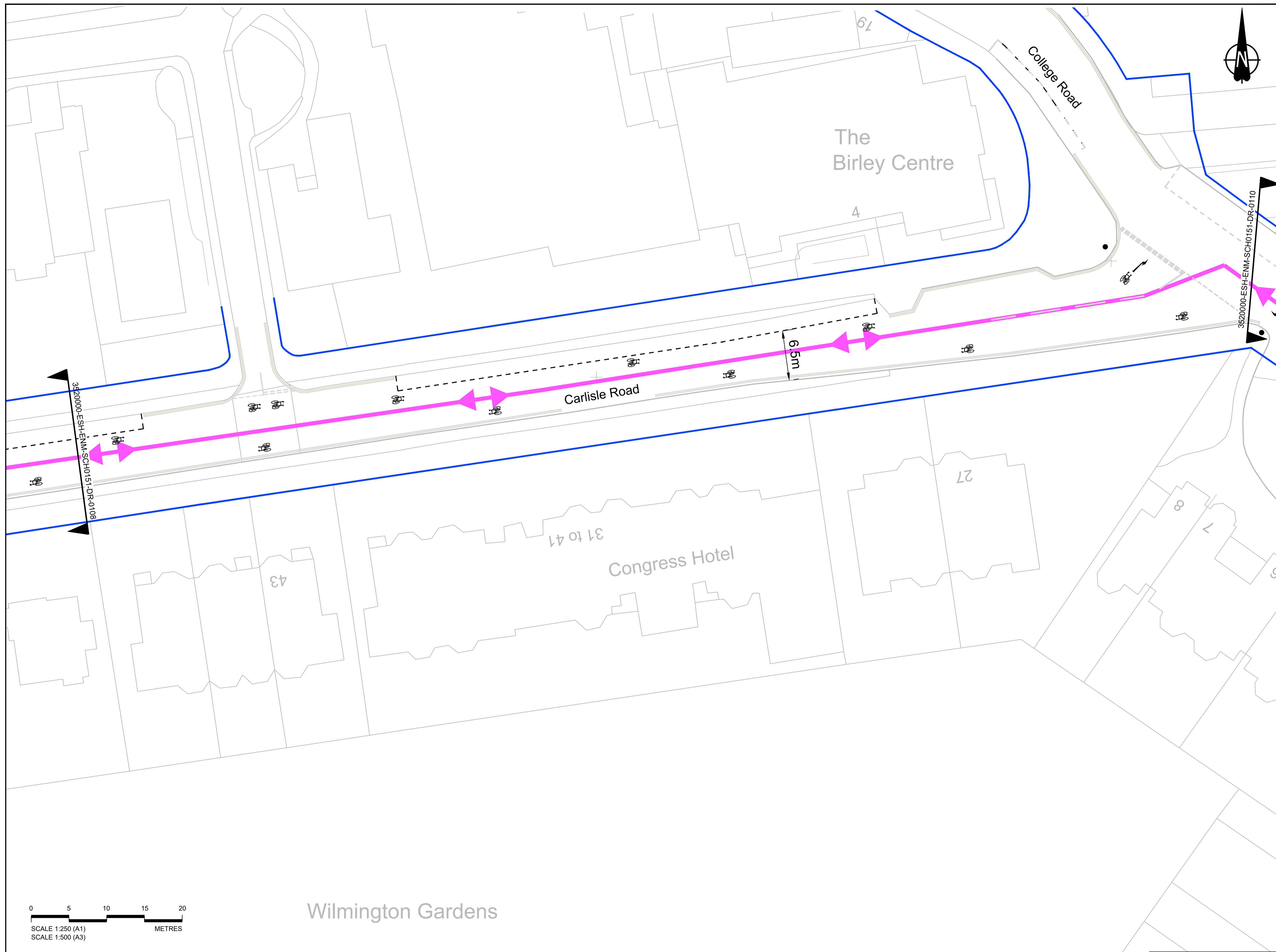
Rev	Status	Rev. Date	Purpose of revision	Drawn	Chk'd	Apprv'd
P01	24/11/2020	First Issue		STM	JG	JG
P02	12/03/2021	Drawing Amendments		STM	JG	JG

East Sussex Highways
A partnership between:
COSTAIN CH2M

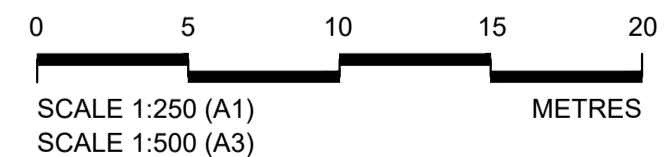
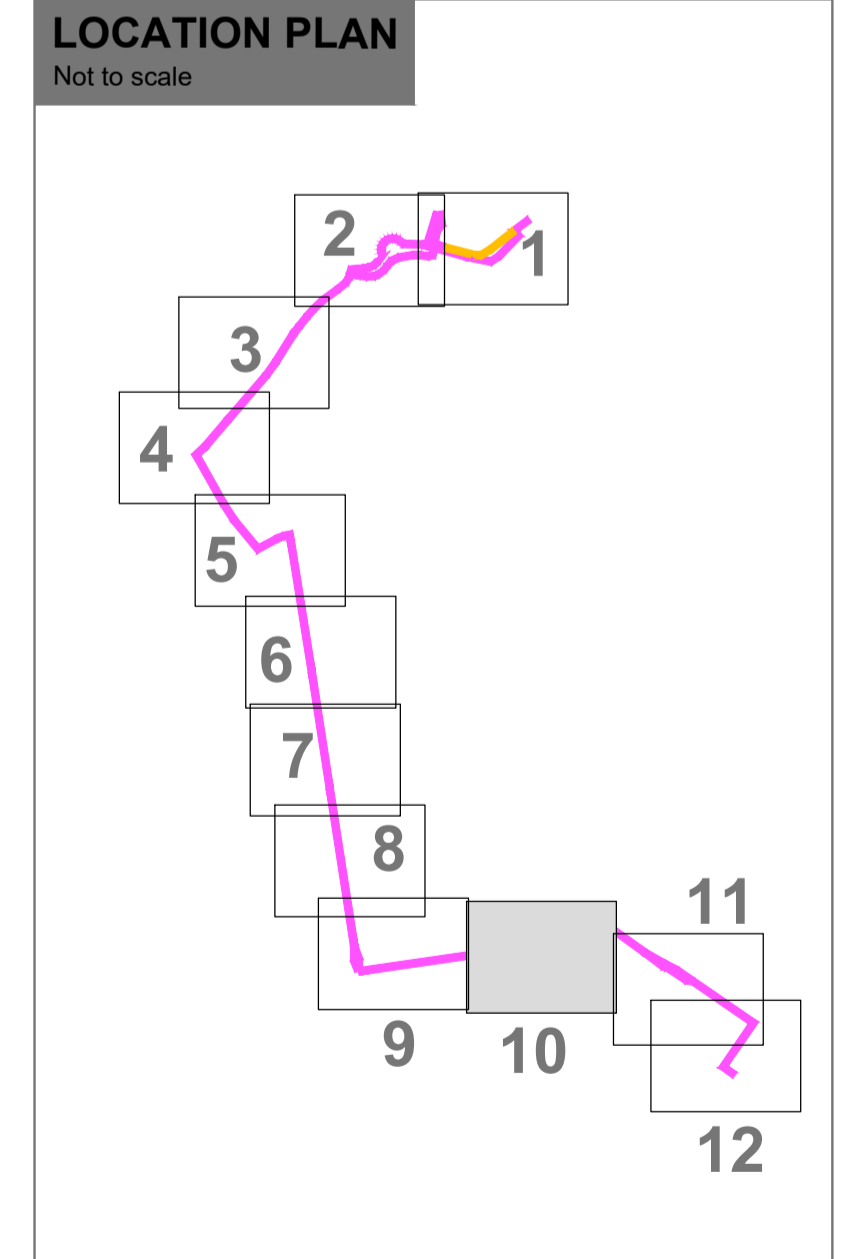
EAST SUSSEX HIGHWAYS
RINGMER DEPOT, THE BROYLE
RINGMER, EAST SUSSEX, BN8 5NP
Tel. 0345 60 80 193 www.eastsussexhighways.com

Project	Eastbourne Town Centre Cycle Scheme		
Drawing title	Consultation Drawings Grange Road/Carlisle Road		
Project No.	3520000	Originator	ESH
Drawing number	Volume 1 Design Alt. 1 Type 1 Role 1 Number	Original Size	A1

Status	P02	Revision	P02
Scale	1:250@A1, 1:500 @A3	Date	24/11/2020
Drawn By	STM		
Checked By	JG		
Approved By	JG		



- LEGEND:**
- Proposed route for cyclists.
 - Highway Boundary
 - Sign Post



Wilmington Gardens

Rev	Status	Rev. Date	Purpose of revision	Drawn	Chk'd	Apprv'd
P01	24/11/2020	First Issue	STM	JG	JG	
P02	12/03/2021	Drawing Amendments	STM	JG	JG	

East Sussex Highways
A partnership between:
COSTAIN CH2M

EAST SUSSEX HIGHWAYS
RINGMER DEPOT, THE BROYLE
RINGMER, EAST SUSSEX, BN8 5NP
Tel. 0345 60 80 193 www.eastsussexhighways.com

Project: Eastbourne Town Centre Cycle Scheme
Drawing title: Consultation Drawings
Carlisle Road/College Road
10 of 12

Status	Revision		
Scale	P02		
1:250@A1, 1:500 @A3	Date 24/11/2020		
Drawn By	STM		
Checked By	JG		
Approved By	JG		
Project No.	Originator	Original Size	A1
3520000	ESH		
Drawing number	Volume Design Alt. Type Role Number		
	ENM-SCH0151-DR-CH-0109		