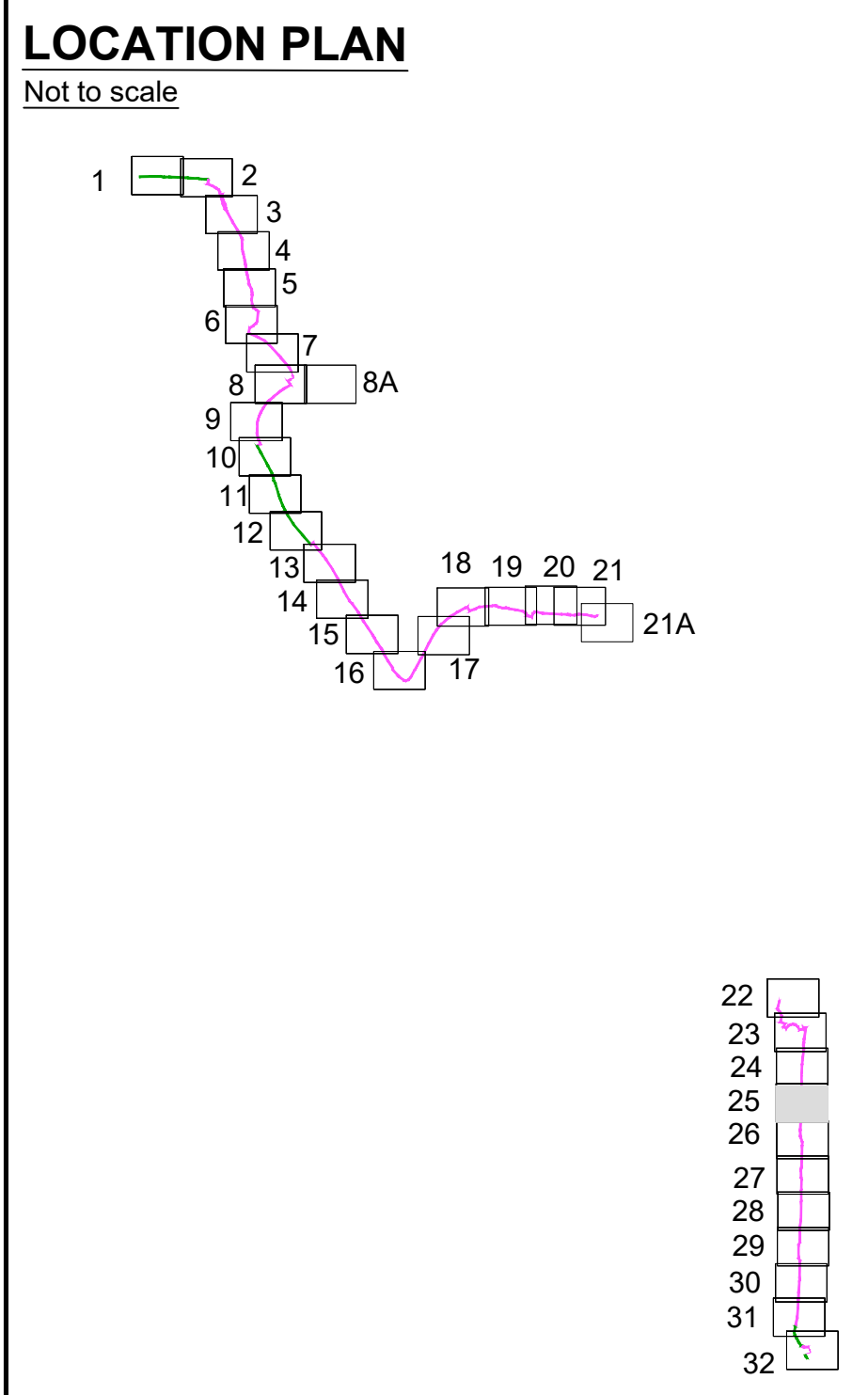


- KEY**
- Proposed route for cyclists
 - Existing route for cyclists
 - Existing shared route for cyclists
 - Existing verge converted to shared cycle route
 - Existing footway route converted to shared cycle route
 - New raised road surface
 - Surface for removal
 - Proposed kerbline
 - Proposed White Road Markings
 - Sign post
 - Existing Lighting Column
 - Relocated Lighting Column
 - Existing Vegetation
 - Bollard
 - Buff Tactile Paving
 - Red Tactile Paving
 - Bus Shelter



| | | | | | |
|-----|------------|-------------------|-----|----|----|
| PD1 | 09/12/2020 | First Issue | STM | JG | JG |
| PD2 | 12/03/2021 | Drawing Amendment | STM | JG | JG |
| . | | | | | |
| . | | | | | |
| . | | | | | |
| . | | | | | |
| . | | | | | |
| . | | | | | |
| . | | | | | |
| . | | | | | |
| . | | | | | |
| . | | | | | |
| . | | | | | |
| . | | | | | |
| . | | | | | |
| . | | | | | |
| . | | | | | |
| . | | | | | |
| . | | | | | |
| . | | | | | |
| . | | | | | |
| . | | | | | |
| . | | | | | |
| . | | | | | |
| . | | | | | |
| . | | | | | |
| . | | | | | |
| . | | | | | |
| . | | | | | |
| . | | | | | |
| . | | | | | |
| . | | | | | |
| . | | | | | |
| . | | | | | |
| . | | | | | |
| . | | | | | |
| . | | | | | |
| . | | | | | |
| . | | | | | |
| . | | | | | |
| . | | | | | |
| . | | | | | |
| . | | | | | |
| . | | | | | |
| . | | | | | |
| . | | | | | |
| . | | | | | |
| . | | | | | |
| . | | | | | |
| . | | | | | |
| . | | | | | |
| . | | | | | |
| . | | | | | |
| . | | | | | |
| . | | | | | |
| . | | | | | |
| . | | | | | |
| . | | | | | |
| . | | | | | |
| . | | | | | |
| . | | | | | |
| . | | | | | |
| . | | | | | |
| . | | | | | |
| . | | | | | |
| . | | | | | |
| . | | | | | |
| . | | | | | |
| . | | | | | |
| . | | | | | |
| . | | | | | |
| . | | | | | |
| . | | | | | |
| . | | | | | |
| . | | | | | |
| . | | | | | |
| . | | | | | |
| . | | | | | |
| . | | | | | |
| . | | | | | |
| . | | | | | |
| . | | | | | |
| . | | | | | |
| . | | | | | |
| . | | | | | |
| . | | | | | |
| . | | | | | |
| . | | | | | |
| . | | | | | |
| . | | | | | |
| . | | | | | |
| . | | | | | |
| . | | | | | |
| . | | | | | |
| . | | | | | |
| . | | | | | |
| . | | | | | |
| . | | | | | |
| . | | | | | |
| . | | | | | |
| . | | | | | |
| . | | | | | |
| . | | | | | |
| . | | | | | |
| . | | | | | |
| . | | | | | |
| . | | | | | |
| . | | | | | |
| . | | | | | |
| . | | | | | |
| . | | | | | |
| . | | | | | |
| . | | | | | |
| . | | | | | |
| . | | | | | |
| . | | | | | |
| . | | | | | |
| . | | | | | |
| . | | | | | |
| . | | | | | |
| . | | | | | |
| . | | | | | |
| . | | | | | |
| . | | | | | |
| . | | | | | |
| . | | | | | |
| . | | | | | |
| . | | | | | |
| . | | | | | |
| . | | | | | |
| . | | | | | |
| . | | | | | |
| . | | | | | |
| . | | | | | |
| . | | | | | |
| . | | | | | |
| . | | | | | |
| . | | | | | |
| . | | | | | |
| . | | | | | |
| . | | | | | |
| . | | | | | |
| . | | | | | |
| . | | | | | |
| . | | | | | |
| . | | | | | |
| . | | | | | |
| . | | | | | |
| . | | | | | |
| . | | | | | |
| . | | | | | |
| . | | | | | |
| . | | | | | |
| . | | | | | |
| . | | | | | |
| . | | | | | |
| . | | | | | |
| . | | | | | |
| . | | | | | |
| . | | | | | |
| . | | | | | |
| . | | | | | |
| . | | | | | |
| . | | | | | |
| . | | | | | |
| . | | | | | |
| . | | | | | |
| . | | | | | |
| . | | | | | |
| . | | | | | |
| . | | | | | |
| . | | | | | |
| . | | | | | |
| . | | | | | |
| . | | | | | |
| . | | | | | |
| . | | | | | |
| . | | | | | |
| . | | | | | |
| . | | | | | |
| . | | | | | |
| . | | | | | |
| . | | | | | |
| . | | | | | |
| . | | | | | |
| . | | | | | |
| . | | | | | |
| . | | | | | |
| . | | | | | |
| . | | | | | |
| . | | | | | |
| . | | | | | |
| . | | | | | |
| . | | | | | |
| . | | | | | |
| . | | | | | |
| . | | | | | |
| . | | | | | |
| . | | | | | |
| . | | | | | |
| . | | | | | |
| . | | | | | |
| . | | | | | |
| . | | | | | |
| . | | | | | |
| . | | | | | |
| . | | | | | |
| . | | | | | |
| . | | | | | |
| . | | | | | |
| . | | | | | |
| . | | | | | |
| . | | | | | |
| . | | | | | |
| . | | | | | |
| . | | | | | |
| . | | | | | |
| . | | | | | |
| . | | | | | |
| . | | | | | |
| . | | | | | |
| . | | | | | |
| . | | | | | |
| . | | | | | |
| . | | | | | |
| . | | | | | |
| . | | | | | |
| . | | | | | |
| . | | | | | |
| . | | | | | |
| . | | | | | |
| . | | | | | |
| . | | | | | |
| . | | | | | |
| . | | | | | |
| . | | | | | |
| . | | | | | |
| . | | | | | |
| . | | | | | |
| . | | | | | |
| . | | | | | |
| . | | | | | |
| . | | | | | |
| . | | | | | |
| . | | | | | |
| . | | | | | |
| . | | | | | |
| . | | | | | |
| . | | | | | |
| . | | | | | |
| . | | | | | |
| . | | | | | |
| . | | | | | |
| . | | | | | |
| . | | | | | |
| . | | | | | |
| . | | | | | |
| . | | | | | |
| . | | | | | |
| . | | | | | |
| . | | | | | |
| . | | | | | |
| . | | | | | |
| . | | | | | |
| . | | | | | |
| . | | | | | |
| | | | | | |

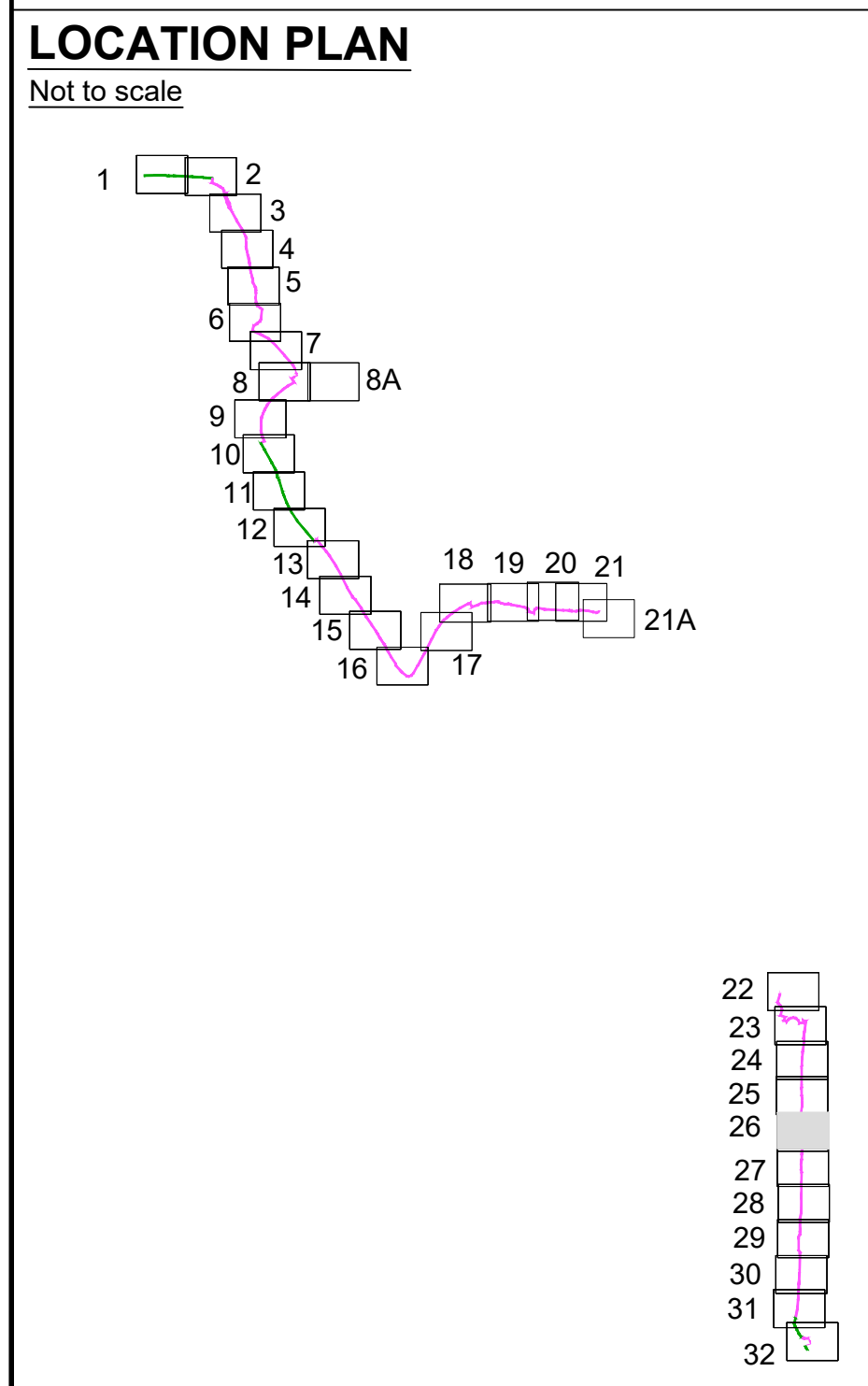
East Sussex Highways
A partnership between:
COSTAIN CH2M
SUSSEX COUNTY COUNCIL
EAST SUSSEX HIGHWAYS
RINGMER DEPOT, THE BROYLE
RINGMER, EAST SUSSEX, BN8 5NP
Tel. 0345 60 80 193 www.eastsussexhighways.com

| | |
|---------------|-------------------------------------------------------|
| Project | STONE CROSS TO ROYAL PARADE CYCLE SCHEME |
| Drawing title | Proposed Cycle Route Consultation Plan 25 of 32 |

| | | | |
|----------------|---------------------|---------------|------------|
| Status | P02 | Revision | P02 |
| Scale | 1:250@A1, 1:500@A3 | Date | 09/12/2020 |
| Drawn By | STM | Checked By | JG |
| Approved By | JG | Project No. | 3520000 |
| Originator | ESH | Original Size | A1 |
| Drawing number | ENM-SCH0150-DR-2027 | Volume | 1 |
| Design Alt. | 1 | Type | 1 |
| Role | 1 | Number | 1 |



- KEY**
- Proposed route for cyclists
 - Existing route for cyclists
 - Existing shared route for cyclists
 - Existing verge converted to shared cycle route
 - Existing footway route converted to shared cycle route
 - New raised road surface
 - Surface for removal
 - Proposed kerbline
 - Proposed White Road Markings
 - Sign post
 - Existing Lighting Column
 - Relocated Lighting Column
 - Existing Vegetation
 - Bollard
 - Buff Tactile Paving
 - Red Tactile Paving
 - Bus Shelter



| | | | | | |
|-----|------------|-------------------|---------------------|-------|-------|
| P01 | 09/12/2020 | First Issue | STM | JG | JG |
| P02 | 12/03/2021 | Drawing Amendment | STM | JG | JG |
| | | | | | |
| | | | | | |
| | | | | | |
| | | | | | |
| | | | | | |
| | | | | | |
| | | | | | |
| | | | | | |
| Rev | Status | Rev. Date | Purpose of revision | Drawn | Chk'd |
| | | | | | |

East Sussex

Highways

A partnership between:

COSTAIN CH2M

EAST SUSSEX HIGHWAYS

RINGMER DEPOT, THE BROYLE

RINGMER, EAST SUSSEX, BN8 5NP

Tel. 0345 60 80 193 www.eastsussexhighways.com

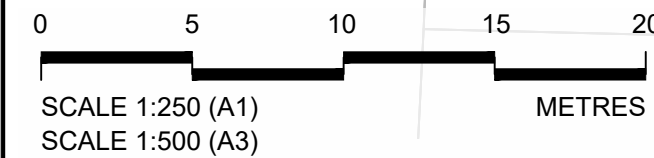
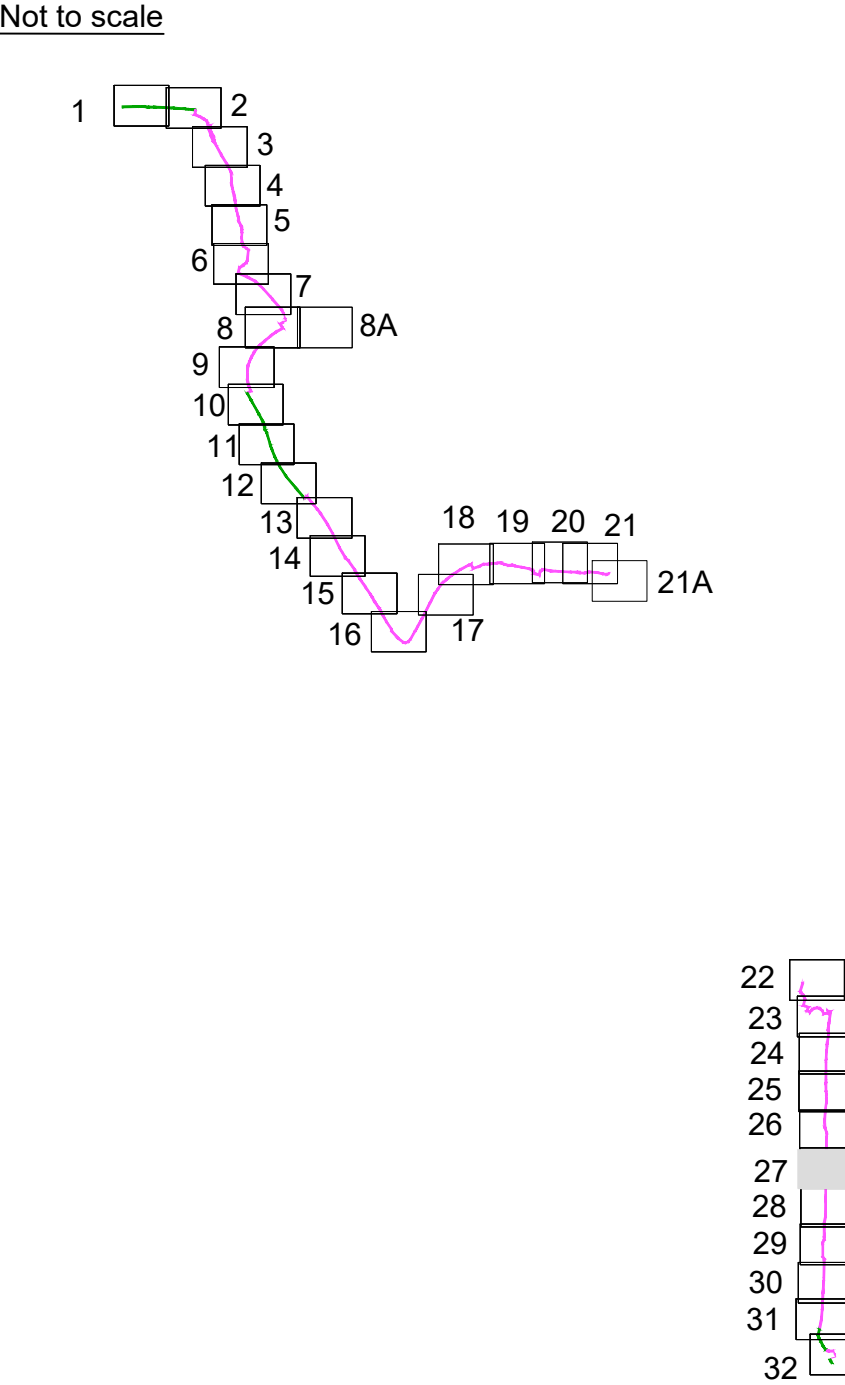
| | | | |
|---------------|-------------------------------------------------------|--|--|
| Project | STONE CROSS TO ROYAL PARADE CYCLE SCHEME | | |
| Drawing title | Proposed Cycle Route Consultation Plan 26 of 32 | | |

| | | | |
|----------------|---------------------|---------------|------------|
| | Status | Revision | |
| | | P02 | |
| Scale | 1:250@A1, 1:500@A3 | Date | 09/12/2020 |
| Drawn By | STM | | |
| Checked By | JG | | |
| Approved By | JG | | |
| Project No. | 3520000 | Originator | ESH |
| | | Original Size | A1 |
| Drawing number | ENM-SCH0150-DR-2028 | | |



- KEY**
- Proposed route for cyclists
 - Existing route for cyclists
 - Existing shared route for cyclists
 - Existing verge converted to shared cycle route
 - Existing footway route converted to shared cycle route
 - New raised road surface
 - Surface for removal
 - Proposed kerbline
 - Proposed White Road Markings
 - Sign post
 - Existing Lighting Column
 - Relocated Lighting Column
 - Existing Vegetation
 - Bollard
 - Buff Tactile Paving
 - Red Tactile Paving
 - Bus Shelter

LOCATION PLAN



| | | | | | |
|-----|------------|-------------------|---------------------|-------|-------|
| P01 | 09/12/2020 | First Issue | STM | JG | JG |
| P02 | 12/03/2021 | Drawing Amendment | STM | JG | JG |
| | | | | | |
| | | | | | |
| | | | | | |
| | | | | | |
| | | | | | |
| | | | | | |
| | | | | | |
| | | | | | |
| Rev | Status | Rev. Date | Purpose of revision | Drawn | Chk'd |
| | | | | | |

East Sussex Highways

A partnership between:

COSTAIN CH2M

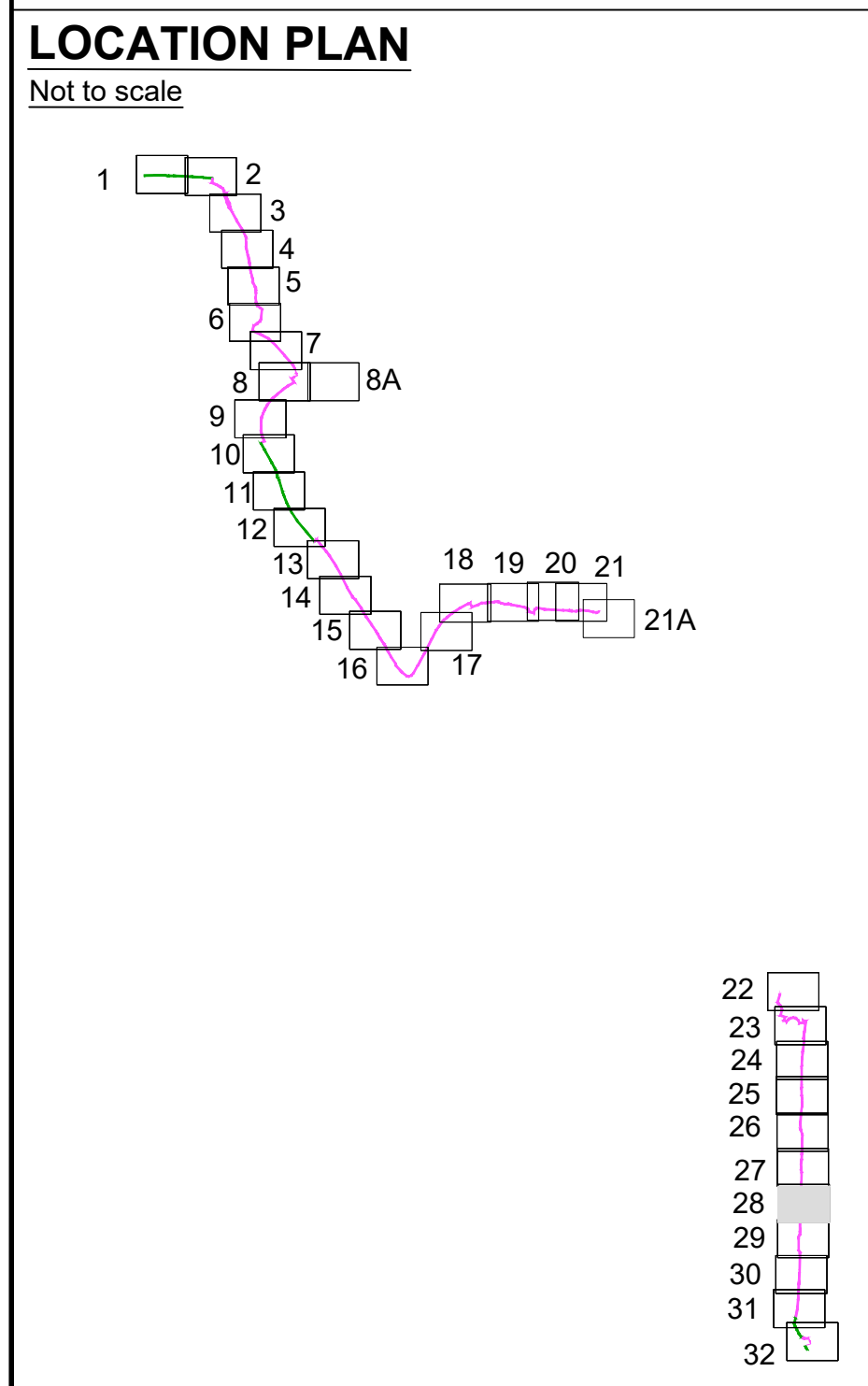
EAST SUSSEX HIGHWAYS
RINGMER DEPOT, THE BROYLE
RINGMER, EAST SUSSEX, BN8 5NP
Tel. 0345 60 80 193 www.eastsussexhighways.com

| | | | |
|---------------|-------------------------------------------------------|--|--|
| Project | STONE CROSS TO ROYAL PARADE CYCLE SCHEME | | |
| Drawing title | Proposed Cycle Route Consultation Plan 27 of 32 | | |

| | | | |
|----------------|---------------------|---------------|------------|
| Status | P02 | Revision | P02 |
| Scale | 1:250@A1, 1:500@A3 | Date | 09/12/2020 |
| Drawn By | STM | | |
| Checked By | JG | | |
| Approved By | JG | | |
| Project No. | 3520000 | Originator | ESH |
| Drawing number | ENM-SCH0150-DR-2029 | Original Size | A1 |



- KEY**
- Proposed route for cyclists
 - Existing route for cyclists
 - Existing shared route for cyclists
 - Existing verge converted to shared cycle route
 - Existing footway route converted to shared cycle route
 - New raised road surface
 - Surface for removal
 - Proposed kerbline
 - Proposed White Road Markings
 - Sign post
 - Existing Lighting Column
 - Relocated Lighting Column
 - Existing Vegetation
 - Bollard
 - Buff Tactile Paving
 - Red Tactile Paving
 - Bus Shelter



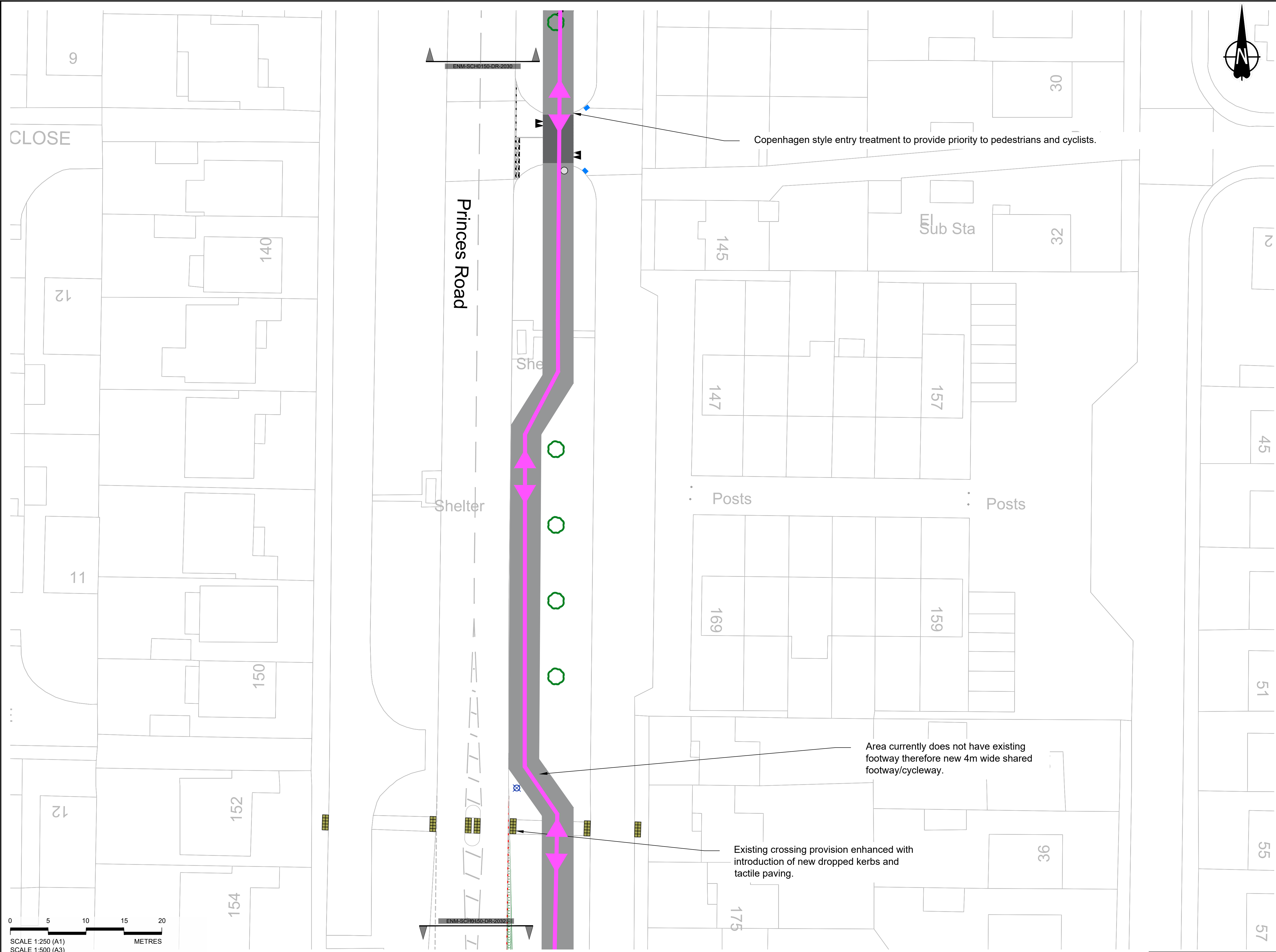
| | | | | | | |
|-----|------------|-------------------|---------------------|-------|-------|-------|
| Rev | Status | Rev. Date | Purpose of revision | Drawn | Chk'd | App'd |
| P01 | 09/12/2020 | First Issue | STM | JG | JG | |
| P02 | 12/03/2021 | Drawing Amendment | STM | JG | JG | |

| | |
|---------------------|---------------------|
| ENM-SCH0150-DR-2030 | ENM-SCH0150-DR-2031 |
|---------------------|---------------------|

East Sussex Highways
A partnership between:
COSTAIN CH2M
EAST SUSSEX HIGHWAYS
RINGMER DEPOT, THE BROYLE
RINGMER, EAST SUSSEX, BN8 5NP
Tel. 0345 60 80 193 www.eastsussexhighways.com

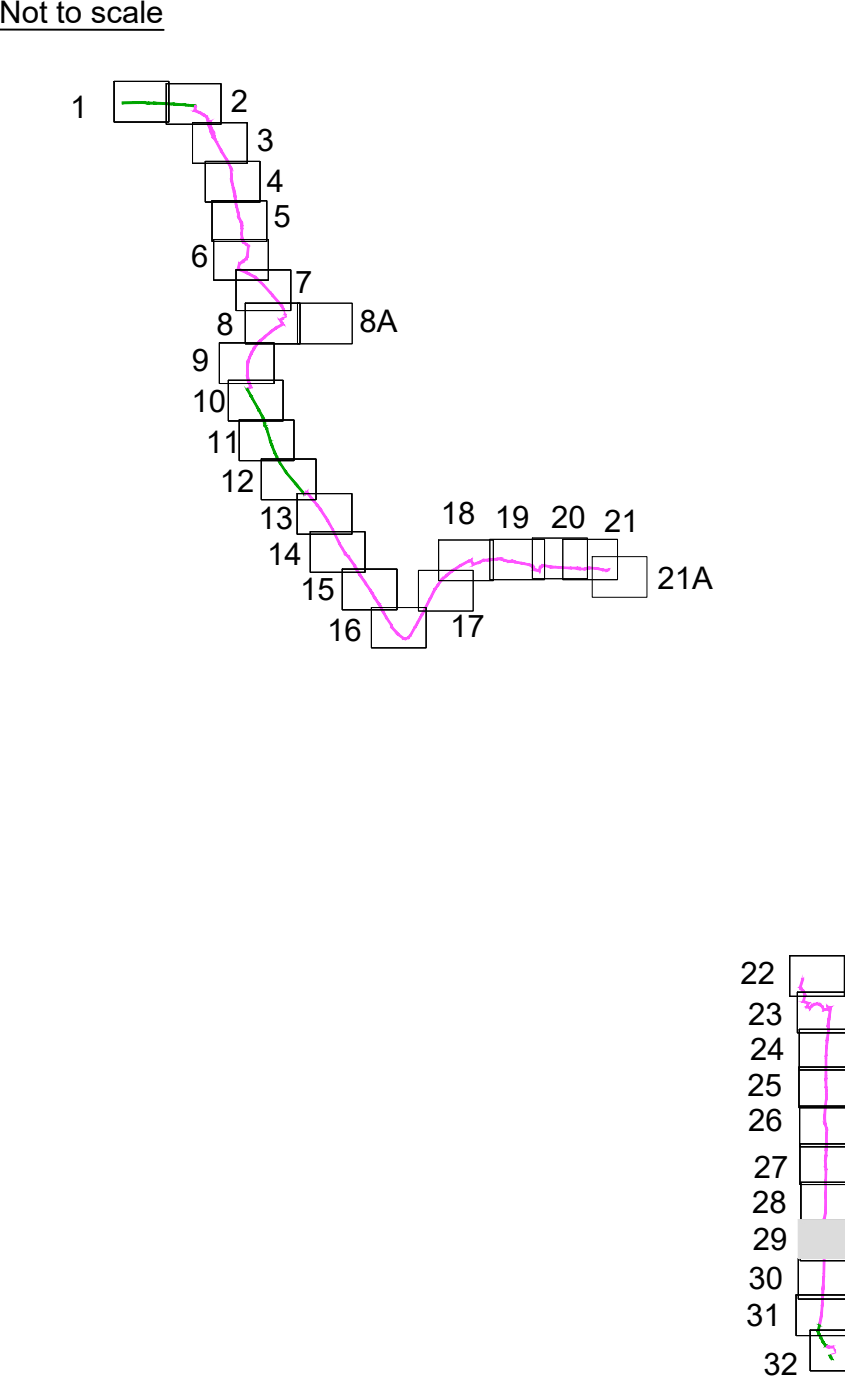
| | |
|---------------|-------------------------------------------------------|
| Project | STONE CROSS TO ROYAL PARADE CYCLE SCHEME |
| Drawing title | Proposed Cycle Route Consultation Plan 28 of 32 |

| | | | |
|----------------|---------------------|---------------|------------|
| Status | P02 | Revision | P02 |
| Scale | 1:250@A1, 1:500@A3 | Date | 09/12/2020 |
| Drawn By | STM | Checked By | JG |
| Approved By | JG | Project No. | 3520000 |
| Originator | ESH | Original Size | A1 |
| Drawing number | ENM-SCH0150-DR-2030 | Volume | 1 |
| Design Alt. | 1 | Type | 1 |
| Role | 1 | Number | 1 |



- KEY**
- Proposed route for cyclists
 - Existing route for cyclists
 - Existing shared route for cyclists
 - Existing verge converted to shared cycle route
 - Existing footway route converted to shared cycle route
 - New raised road surface
 - Surface for removal
 - Proposed kerbline
 - Proposed White Road Markings
 - Sign post
 - Existing Lighting Column
 - Relocated Lighting Column
 - Existing Vegetation
 - Bollard
 - Buff Tactile Paving
 - Red Tactile Paving
 - Bus Shelter

LOCATION PLAN



| | | | | | |
|-----|------------|-------------|---------------------|-------|-------|
| PD1 | 09/12/2020 | First Issue | STM | JG | JG |
| Rev | Status | Rev. Date | Purpose of revision | Drawn | Chk'd |
| | | | | | |
| | | | | | |
| | | | | | |
| | | | | | |
| | | | | | |
| | | | | | |
| | | | | | |
| | | | | | |

East Sussex

Highways

A partnership between:

COSTAIN CH2M

EAST SUSSEX HIGHWAYS


RINGMER DEPOT, THE BROYLE

RINGMER, EAST SUSSEX, BN8 5NP

Tel. 0345 60 80 193 www.eastsussexhighways.com

| | |
|---------------|-------------------------------------------------------|
| Project | STONE CROSS TO ROYAL PARADE CYCLE SCHEME |
| Drawing title | Proposed Cycle Route Consultation Plan 29 of 32 |

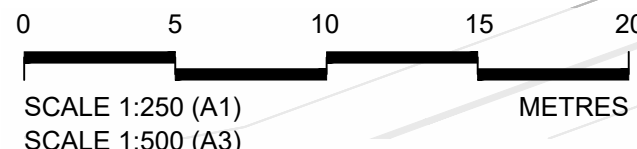
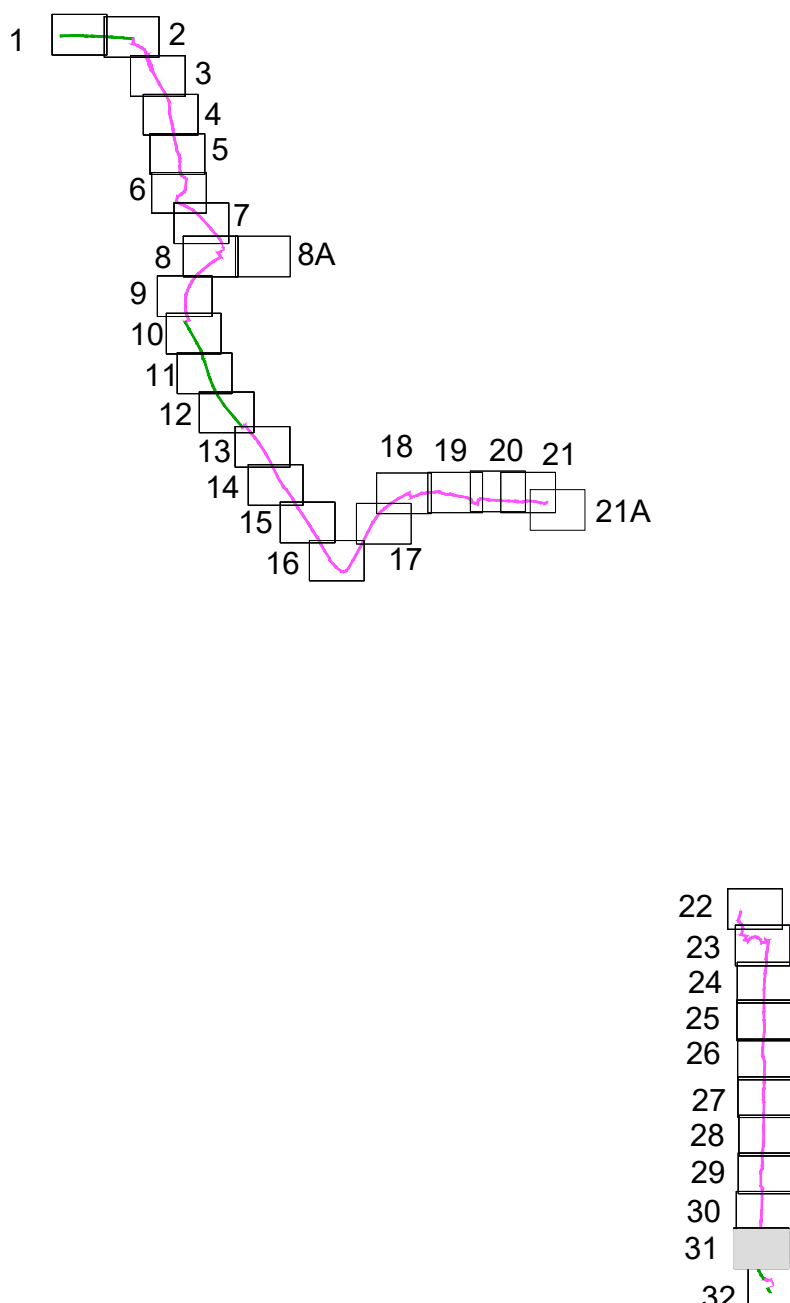
| | | | |
|----------------|---------------------|---------------|------------|
| Status | P01 | Revision | P01 |
| Scale | 1:250@A1, 1:500@A3 | Date | 09/12/2020 |
| Drawn By | STM | Checked By | JG |
| Approved By | JG | Project No. | 3520000 |
| Originator | ESH | Original Size | A1 |
| Drawing number | ENM-SCH0150-DR-2031 | Volume | 1 |
| Design Alt. | 1 | Type | 1 |
| Role | 1 | Number | 1 |



- KEY**
- Proposed route for cyclists
 - Existing route for cyclists
 - Existing shared route for cyclists
 - Existing verge converted to shared cycle route
 - Existing footway route converted to shared cycle route
 - New raised road surface
 - Surface for removal
 - Proposed kerblines
 - Proposed White Road Markings
 - Sign post
 - Existing Lighting Column
 - Relocated Lighting Column
 - Existing Vegetation
 - Bollard
 - Buff Tactile Paving
 - Red Tactile Paving
 - Bus Shelter

LOCATION PLAN

Not to scale



| | | | | | | |
|-----|------------|-------------------|---------------------|-------|-------|---------|
| P01 | 09/12/2020 | First Issue | STM | JG | JG | |
| P02 | 12/03/2021 | Drawing Amendment | STM | JG | JG | |
| . | | | | | | |
| . | | | | | | |
| . | | | | | | |
| . | | | | | | |
| . | | | | | | |
| Rev | Status | Rev. Date | Purpose of revision | Drawn | Chk'd | Apprv'd |

East Sussex
Highways

A partnership between:
COSTAIN CH2M
SUSSEX HIGHWAYS

EAST SUSSEX HIGHWAYS
RINGMER DEPOT, THE BROYLE
RINGMER, EAST SUSSEX, BN8 5NP
Tel. 0345 60 80 193 www.eastsussexhighways.com

| | |
|---------------|-------------------------------------------------------|
| Project | STONE CROSS TO ROYAL PARADE CYCLE SCHEME |
| Drawing title | Proposed Cycle Route Consultation Plan 31 of 32 |

| | | | |
|----------------|---------------------|---------------|------------|
| Status | P02 | Revision | P02 |
| Scale | 1:250@A1, 1:500@A3 | Date | 09/12/2020 |
| Drawn By | STM | Checked By | JG |
| Approved By | JG | Project No. | 3520000 |
| Originator | ESH | Original Size | A1 |
| Drawing number | ENM-SCH0150-DR-2033 | Volume | 1 |
| Design Alt. | 1 | Type | 1 |
| Role | 1 | Number | 1 |