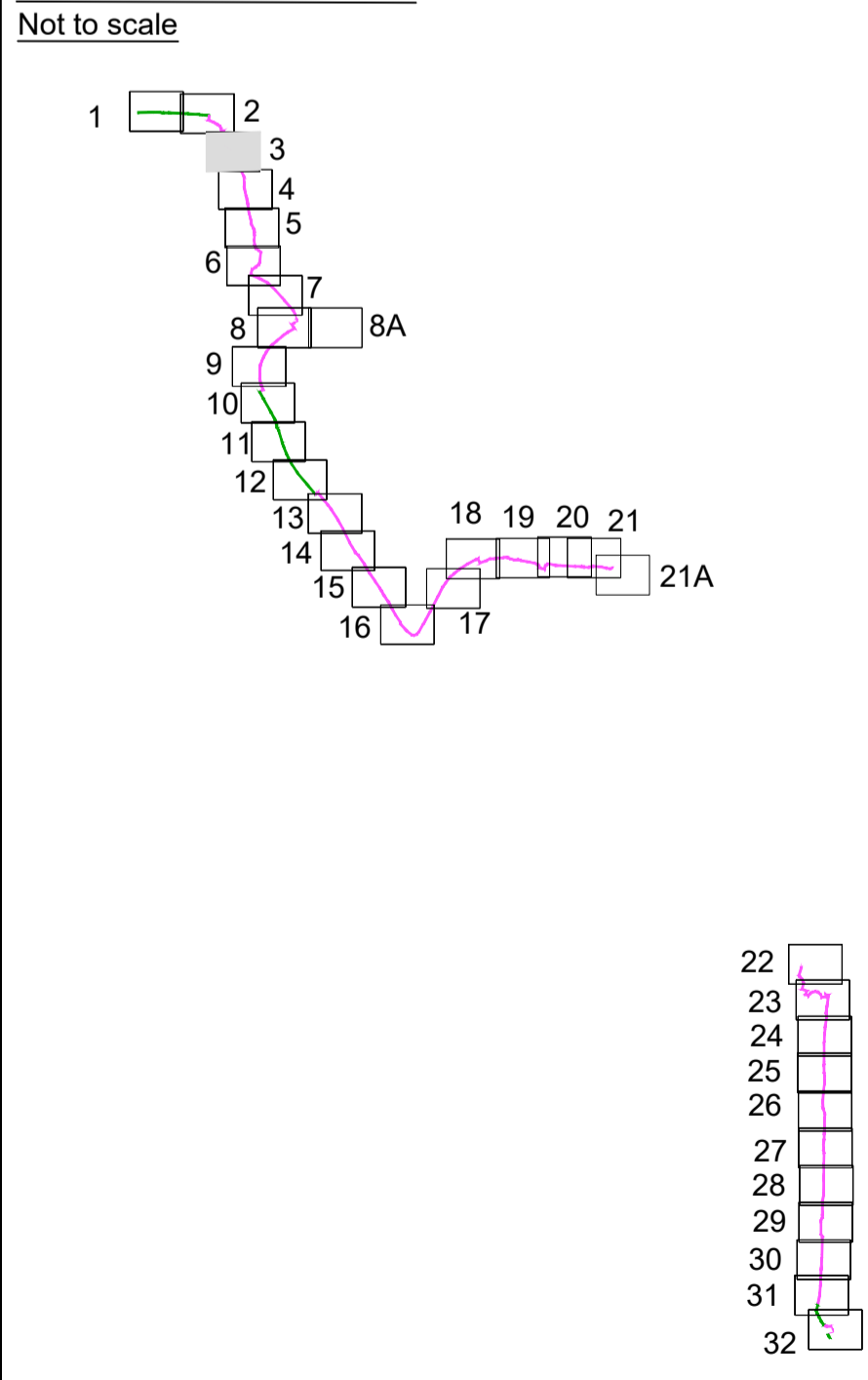


- KEY**
- Proposed route for cyclists
 - Existing route for cyclists
 - Existing shared route for cyclists
 - Existing verge converted to shared cycle route
 - Existing footway route converted to shared cycle route
 - New raised road surface
 - Surface for removal
 - Proposed kerblines
 - Proposed White Road Markings
 - Sign post
 - Existing Lighting Column
 - Relocated Lighting Column
 - Existing Vegetation
 - Bollard
 - Buff Tactile Paving
 - Red Tactile Paving
 - Bus Shelter

LOCATION PLAN



0 5 10 15 20 METRES
 SCALE 1:250 (A1)
 SCALE 1:500 (A3)

P01	09/12/2020	First Issue	STM	JG	JG	
Rev	Status	Rev. Date	Purpose of revision	Drawn	Chk'd	Apprv'd

East Sussex Highways
 A partnership between:

 EAST SUSSEX HIGHWAYS
 RINGMER DEPOT, THE BROYLE
 RINGMER, EAST SUSSEX, BN8 5NP
 Tel. 0345 60 80 193 www.eastsussexhighways.com

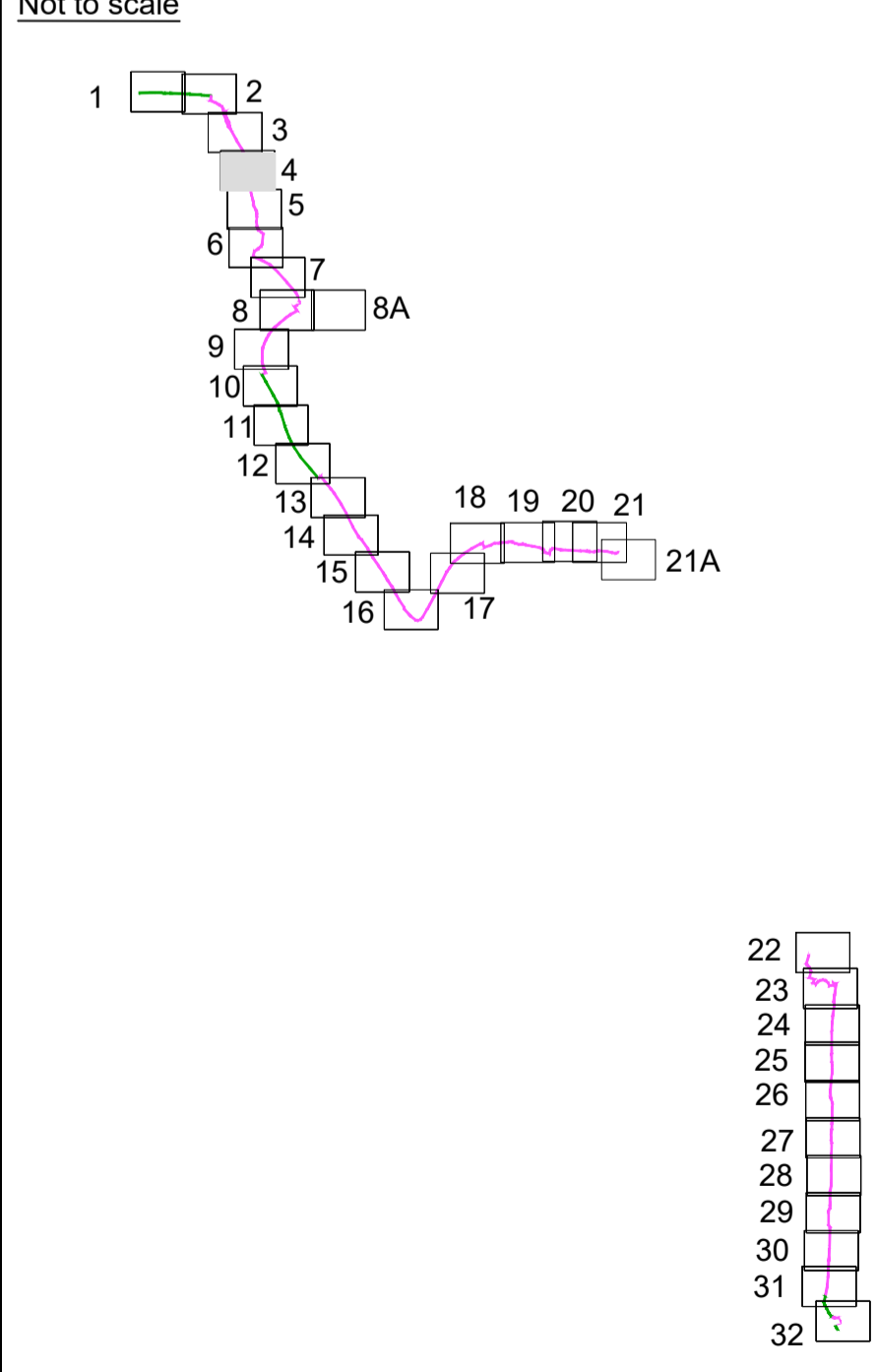
Project	STONE CROSS TO ROYAL PARADE CYCLE SCHEME		
Drawing title	Proposed Cycle Route Consultation Plan		
Project No.	3520000	Originator	ESH
Drawing number	Volume 1	Design Alt.	1 Type 1 Role 1 Number

Status	P01	Revision	P01
Scale	1:250@A1, 1:500@A3	Date	09/12/2020
Drawn By	STM	Original Size	A1
Checked By	JG		
Approved By	JG		
ENM-SCH0150-DR-2003			



- KEY**
- Proposed route for cyclists
 - Existing route for cyclists
 - Existing shared route for cyclists
 - Existing verge converted to shared cycle route
 - Existing footway route converted to shared cycle route
 - New raised road surface
 - Surface for removal
 - Proposed kerbline
 - Proposed White Road Markings
 - Sign post
 - Existing Lighting Column
 - Relocated Lighting Column
 - Existing Vegetation
 - Bollard
 - Buff Tactile Paving
 - Red Tactile Paving
 - Bus Shelter

LOCATION PLAN



0 5 10 15 20 METRES
 SCALE 1:250 (A1)
 SCALE 1:500 (A3)

Rev	Status	Rev. Date	Purpose of revision	Drawn	Chk'd	Apprv'd
P01	09/12/2020	First Issue		STM	JG	JG
P02	12/03/2021	Drawing Amendments		STM	JG	JG

East Sussex Highways
 A partnership between:

 EAST SUSSEX HIGHWAYS
 RINGMER DEPOT, THE BROYLE
 RINGMER, EAST SUSSEX, BN8 5NP
 Tel. 0345 60 80 193 www.eastsussexhighways.com

Project
STONE CROSS TO ROYAL PARADE CYCLE SCHEME
 Drawing title
**Proposed Cycle Route
 Consultation Plan**
 4 of 32

Status	Revision
Scale	P02
1:250@A1, 1:500@A3	Date 09/12/2020
Drawn By	STM
Checked By	JG
Approved By	JG
Project No.	Originator
3520000	ESH
Drawing number	Original Size
Volume Design Alt. Type Role Number	A1
ENM-SCH0150-DR-2004	

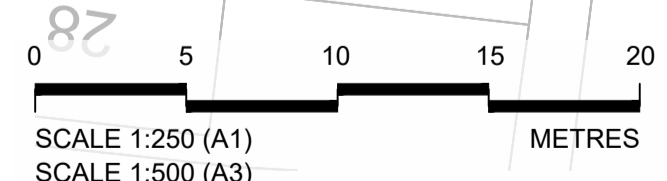
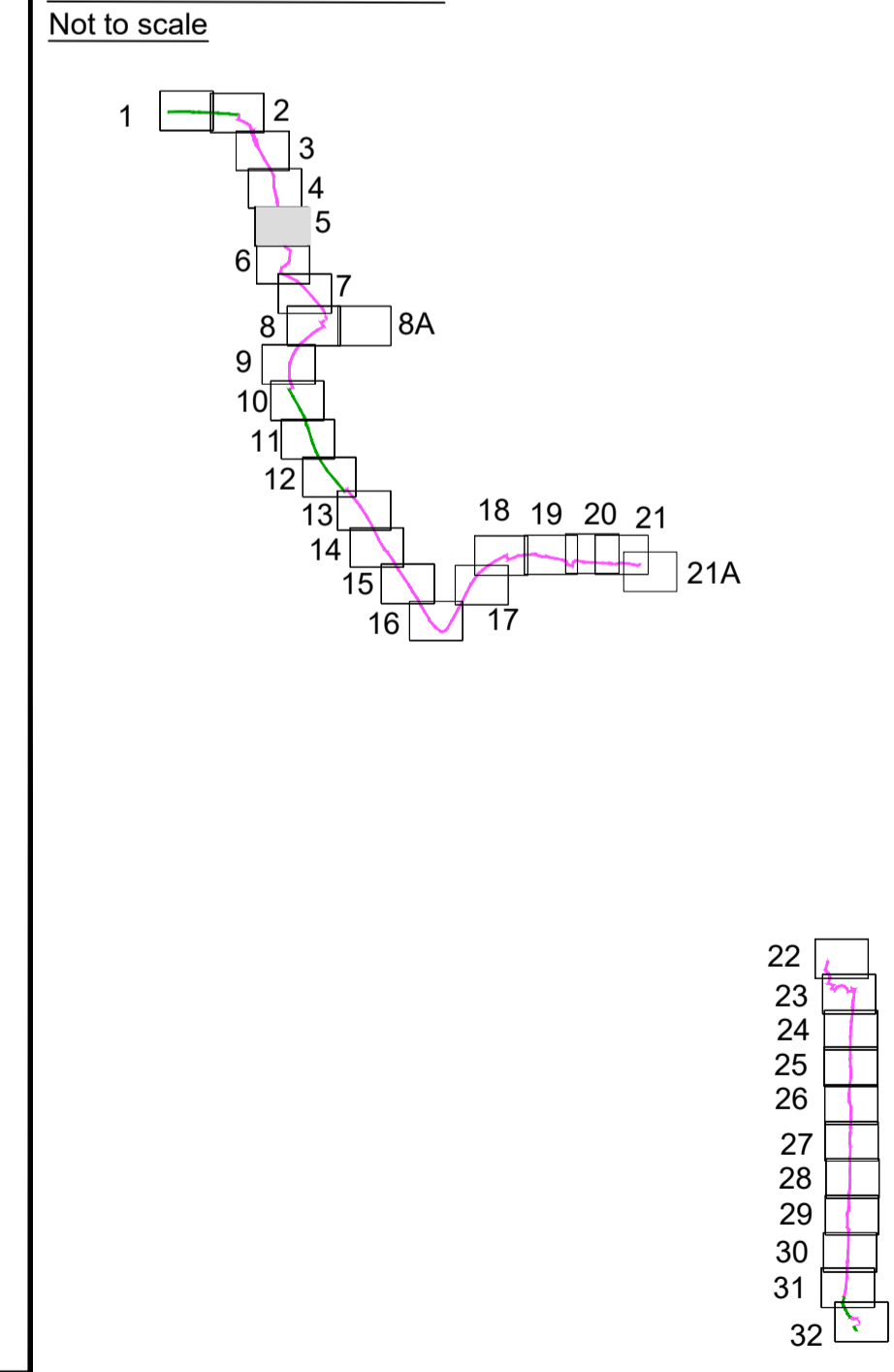


- KEY**
- Proposed route for cyclists
 - Existing route for cyclists
 - Existing shared route for cyclists
 - Existing verge converted to shared cycle route
 - Existing footway route converted to shared cycle route
 - New raised road surface
 - Surface for removal
 - Proposed kerbline
 - Proposed White Road Markings
 - Sign post
 - Existing Lighting Column
 - Relocated Lighting Column
 - Existing Vegetation
 - Bollard
 - Buff Tactile Paving
 - Red Tactile Paving
 - Bus Shelter

Where widened path crosses drainage ditch existing concrete culvert to be extended.

Existing paved path through Adur Park to be widened to 4 m and converted to a shared use path.

LOCATION PLAN



PD1	09/12/2020	First Issue	STM	JG	JG	
Rev	Status	Rev. Date	Purpose of revision	Drawn	Chk'd	Apprv'd

A partnership between:

EAST SUSSEX HIGHWAYS
RINGMER DEPOT, THE BROYLE
RINGMER, EAST SUSSEX, BN8 5NP
Tel. 0345 60 80 193 www.eastsussexhighways.com

Project	STONE CROSS TO ROYAL PARADE CYCLE SCHEME
Drawing title	Proposed Cycle Route Consultation Plan 5 of 32

Status	P01	Revision	P01
Scale	1:250@A1, 1:500@A3	Date	09/12/2020
Drawn By	STM	Checked By	JG
Approved By	JG	Project No.	3520000
Originator	ESH	Original Size	A1
Drawing number	ENM-SCH0150-DR-2005		