

# Eastbourne Parking Review 2022-2023

## Formal Consultation

Zone related changes including introduction of new zone C

## Drawings

Please note that a key for the restriction types shown on these drawings is available as a separate document titled:

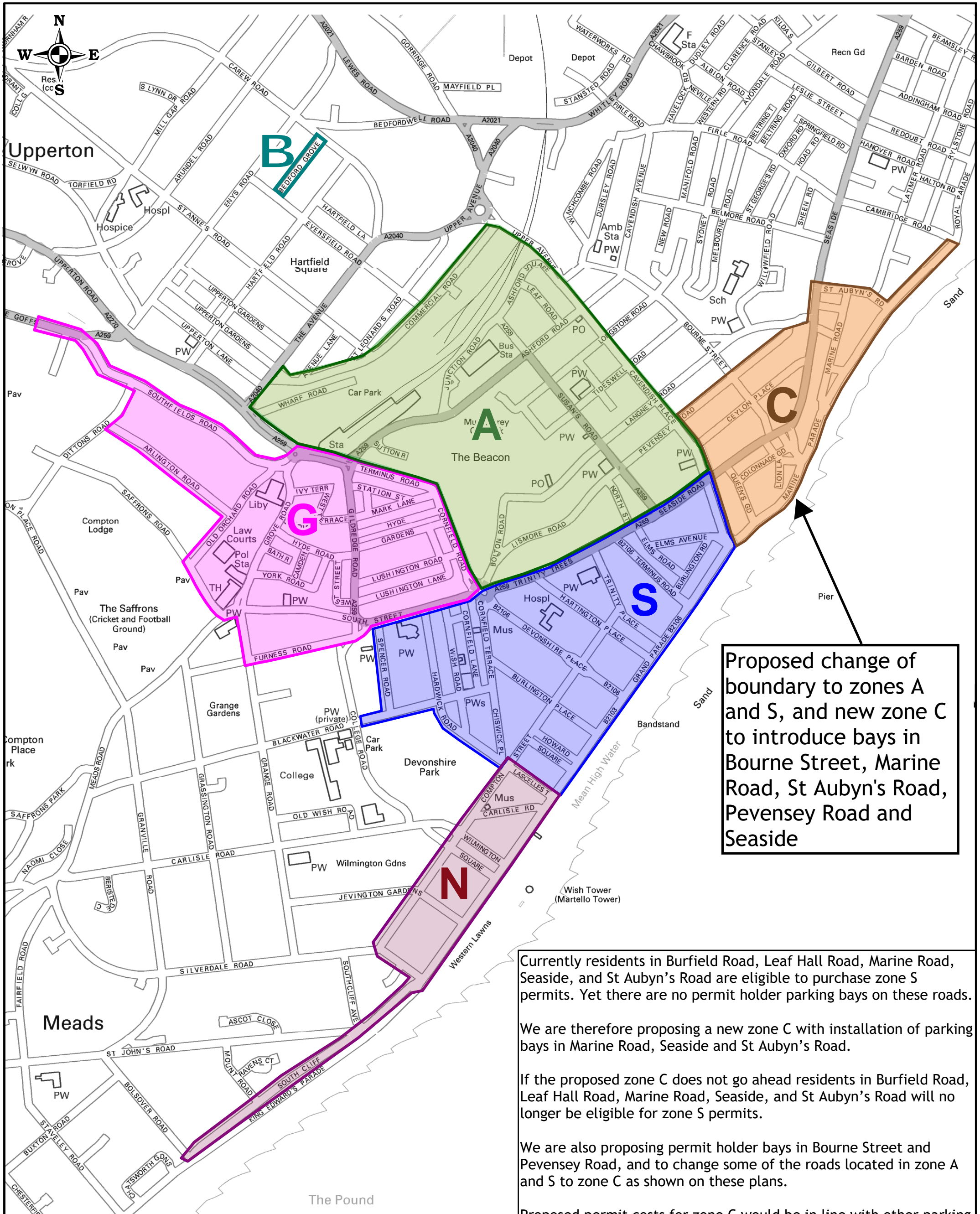
Key To Restriction Types Eastbourne Parking Review



## Eastbourne Parking Review 2022-2023

### Zone related changes including introduction of new zone C

	Road Name	Drawing No.	Drawing No.
1	Bourne Street	EB22 16F	
2	Ceylon Place	EB22 16F	
3	Colonnade Gardens	EB22 17F	
4	Colonnade Road	EB22 17F	
5	Lismore Road	EB22 18F	
6	Marine Parade	EB22 17F	
7	Marine Parade Road	EB22 17F	
8	Marine Road	EB22 19F	
9	Pevensey Road	EB22 16F	EB22 18F
10	Queens Gardens	EB22 17F	
11	Royal Parade	EB22 19F	EB22 20F
12	Seaside	EB22 19F	
13	Seaside Road	EB22 17F	
14	St Aubyn's Road	EB22 19F	



Proposed change of boundary to zones A and S, and new zone C to introduce bays in Bourne Street, Marine Road, St Aubyn's Road, Pevensey Road and Seaside

Currently residents in Burfield Road, Leaf Hall Road, Marine Road, Seaside, and St Aubyn's Road are eligible to purchase zone S permits. Yet there are no permit holder parking bays on these roads.

We are therefore proposing a new zone C with installation of parking bays in Marine Road, Seaside and St Aubyn's Road.

If the proposed zone C does not go ahead residents in Burfield Road, Leaf Hall Road, Marine Road, Seaside, and St Aubyn's Road will no longer be eligible for zone S permits.

We are also proposing permit holder bays in Bourne Street and Pevensey Road, and to change some of the roads located in zone A and S to zone C as shown on these plans.

Proposed permit costs for zone C would be in line with other parking zones, with the same enforcement times, and can be seen on our website: [eastsussex.gov.uk/parking/permits/eastbourne/resident](https://eastsussex.gov.uk/parking/permits/eastbourne/resident)

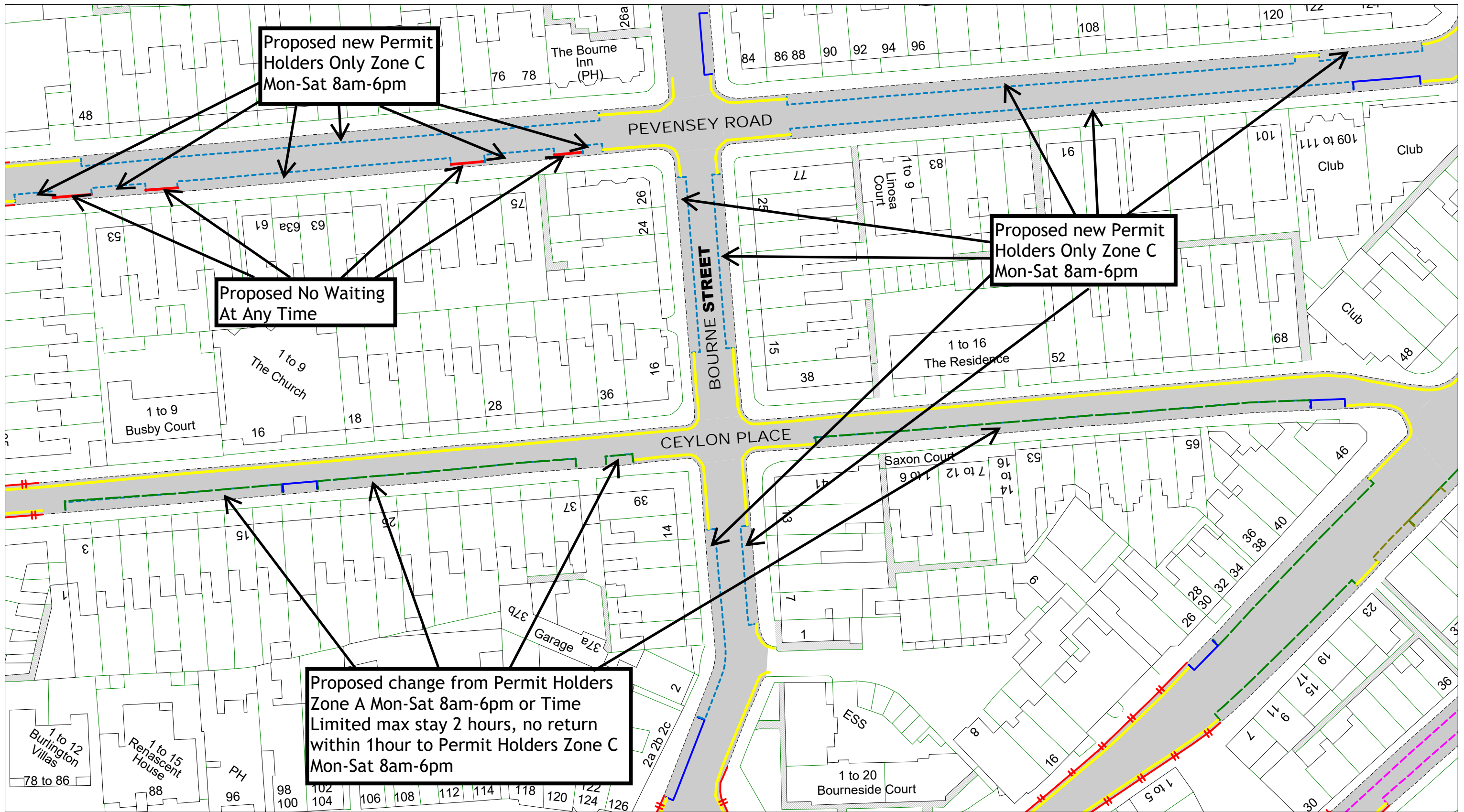
© Crown Copyright. All rights reserved.  
Licence No: 100019601 2023

# Overview of proposed zone changes


[Return to Index](#)

Drawing No. Overview C





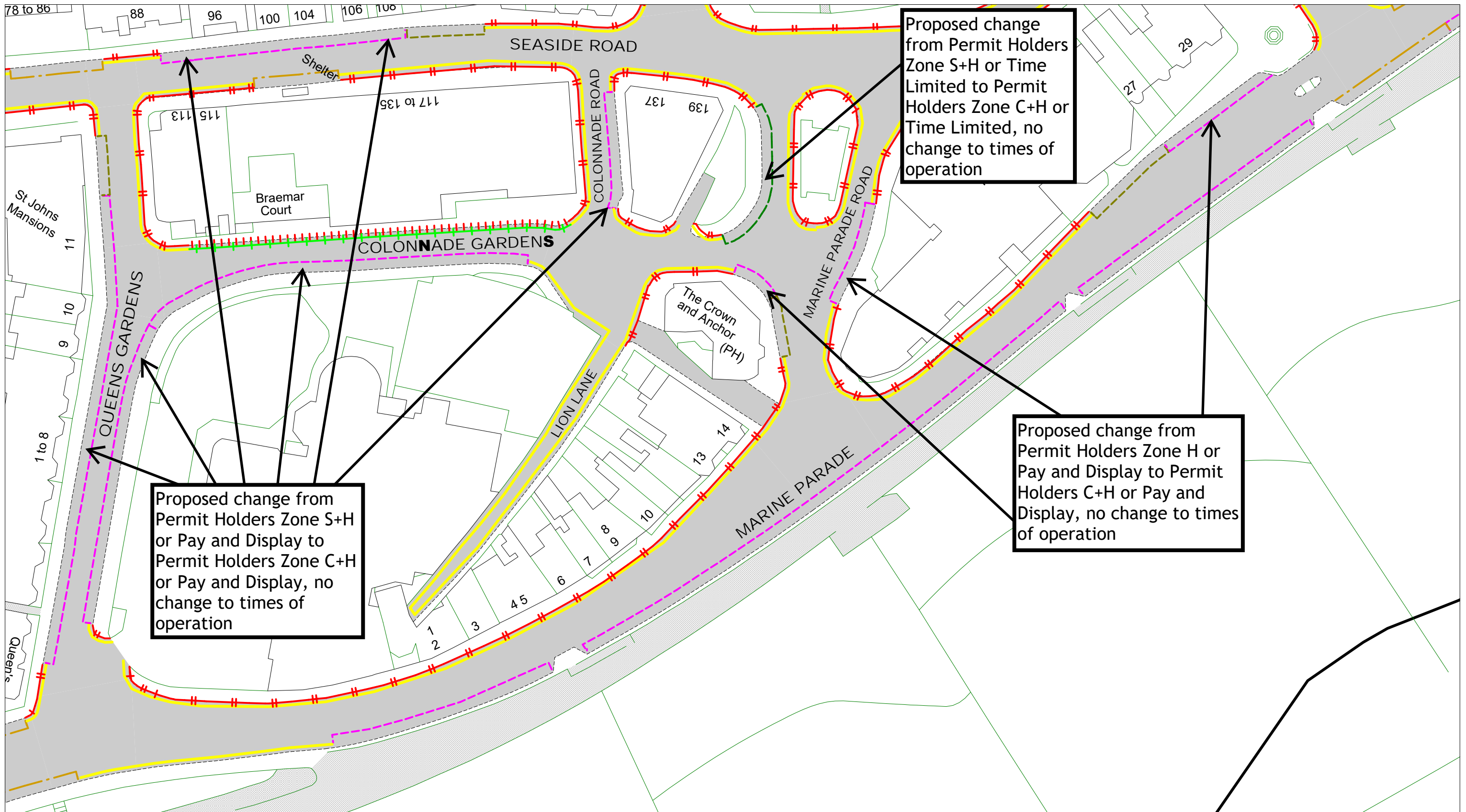
**East Sussex**  
County Council




**Bourne Street, Ceylon Place, Pevensey Road**

[Return to Index](#)

SCALE	1 : 700
DATE	22/06/2023
DRAWING No.	EB22 16F
DRAWN BY	
© Crown copyright. All rights reserved East Sussex County Council Licence No. 100019601 2023	



**East Sussex**  
County Council



Colonnade Gardens, Colonnade Road,  
Marine Parade, Marine Parade Road,  
Queens Gardens, Seaside Road

[Return to Index](#)

SCALE

1 : 700

DATE

22/06/2023

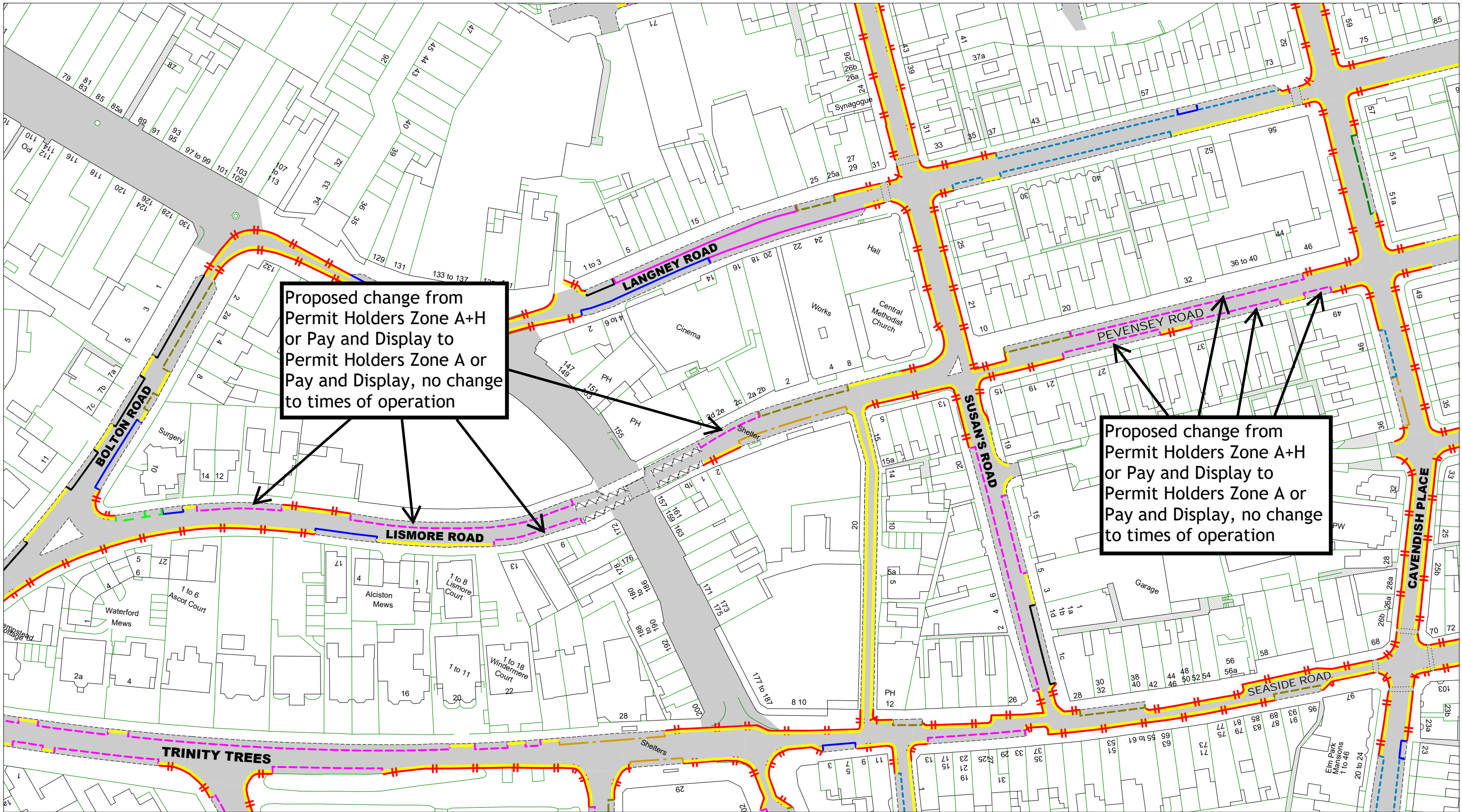
DRAWING No.

EB22 17F

DRAWN BY

© Crown copyright. All rights reserved  
East Sussex County Council  
Licence No. 100019601 2023






Proposed change from  
Permit Holders Zone A+H  
or Pay and Display to  
Permit Holders Zone A or  
Pay and Display, no change  
to times of operation

Proposed change from  
Permit Holders Zone A+H  
or Pay and Display to  
Permit Holders Zone A or  
Pay and Display, no change  
to times of operation

**East Sussex**  
County Council



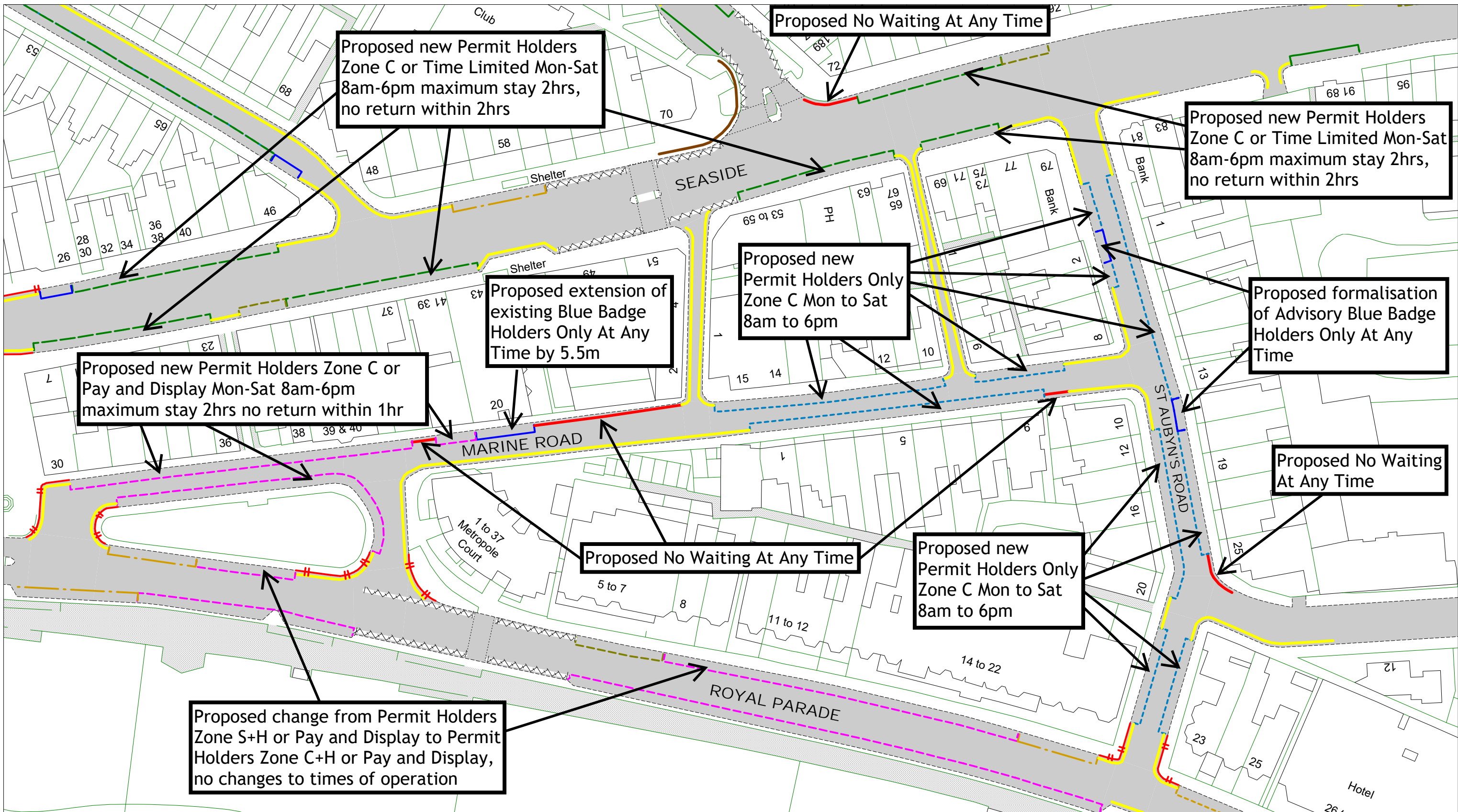
**Lismore Road, Pevensey Road**

[Return to Index](#)


SCALE	1 : 1200
DATE	22/06/2023
DRAWING No.	EB22 18F
DRAWN BY	

© Crown copyright. All rights reserved  
East Sussex County Council  
Licence No. 100019601 2023





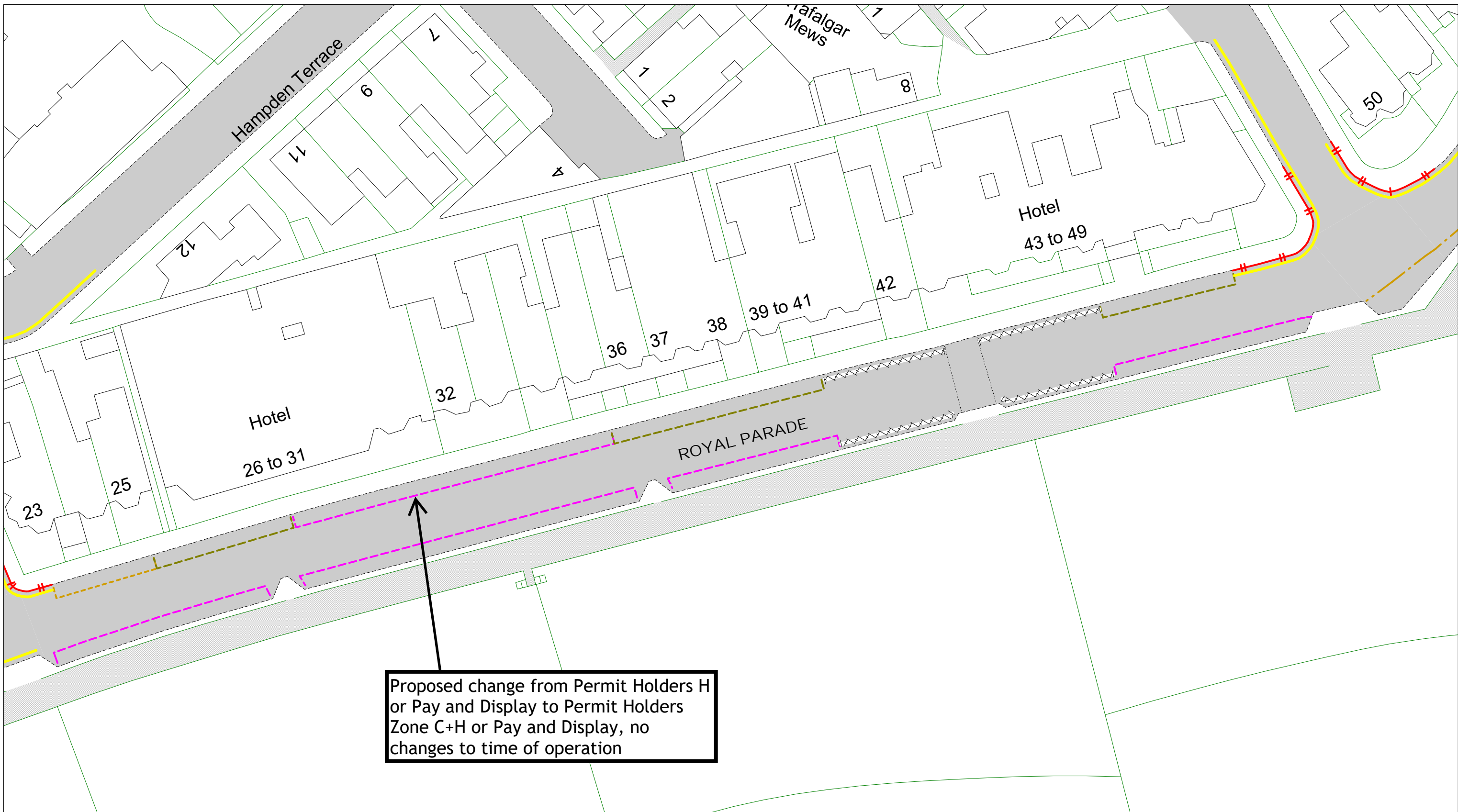
**East Sussex**  
County Council



Marine Road, Royal Parade, Seaside,  
St Aubyn's Road


[Return to Index](#)

SCALE	1 : 750
DATE	22/06/2023
DRAWING No.	EB22 19F
DRAWN BY	
© Crown copyright. All rights reserved East Sussex County Council Licence No. 100019601 2023	



Proposed change from Permit Holders H or Pay and Display to Permit Holders Zone C+H or Pay and Display, no changes to time of operation

**East Sussex**  
County Council



**Royal Parade**

[Return to Index](#)

SCALE

1 : 500

DATE

22/06/2023

DRAWING No.

EB22 20F

DRAWN BY

© Crown copyright. All rights reserved  
East Sussex County Council  
Licence No. 100019601 2023