

# Hastings Parking Review

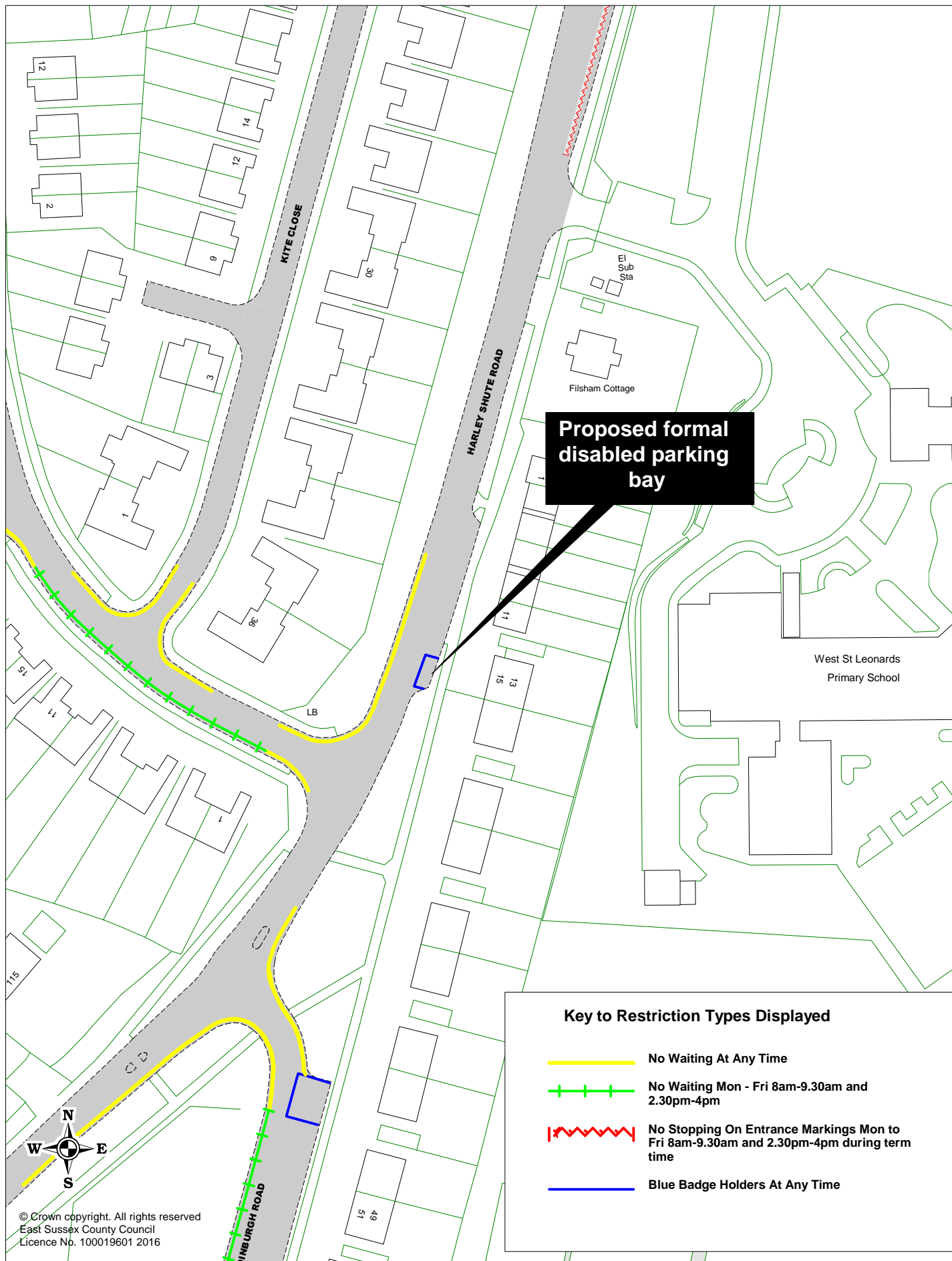
2015 -16

Drawings



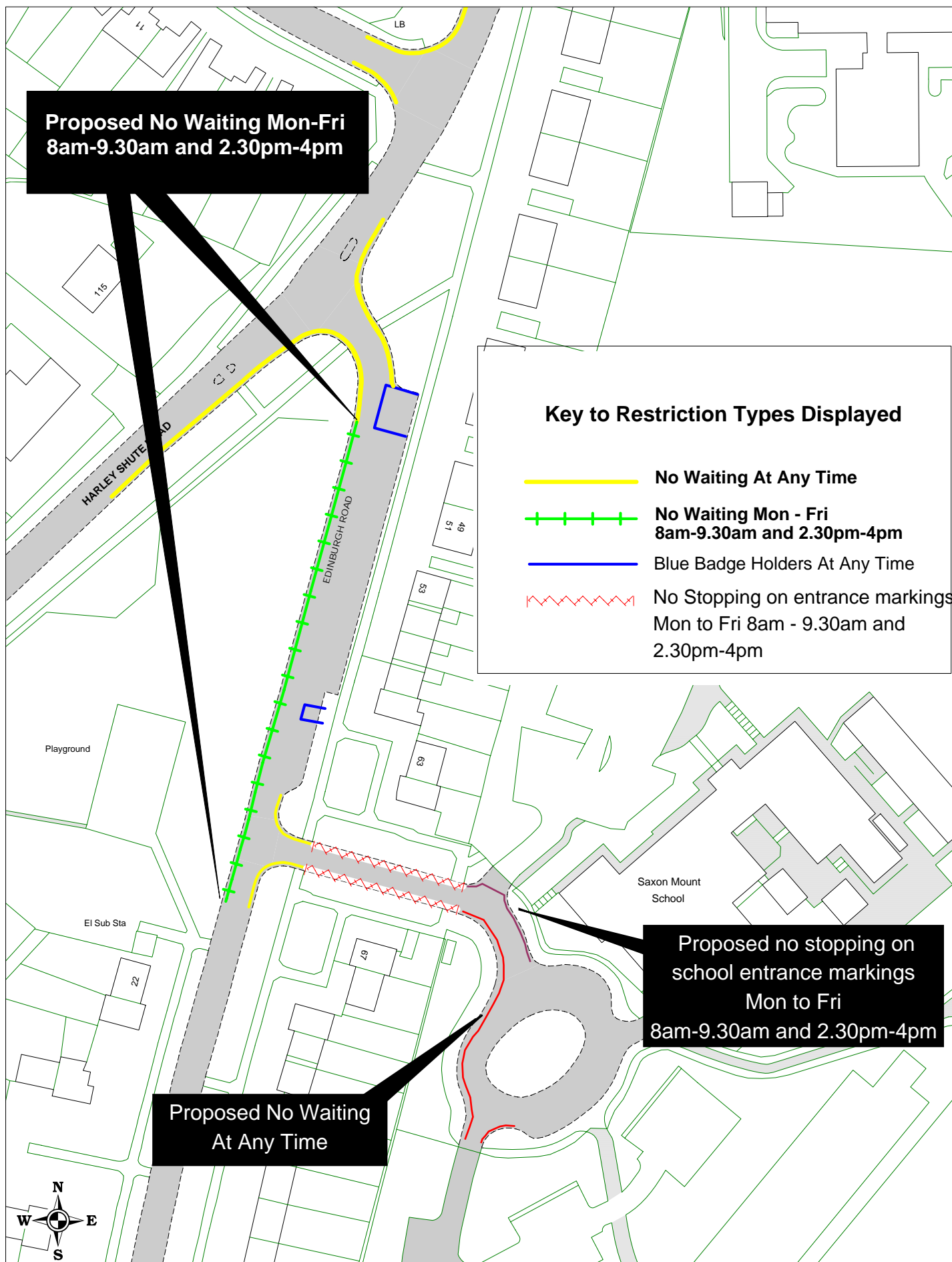
|    | Road Name           | Plan ref   |            |            |  |
|----|---------------------|------------|------------|------------|--|
| 1  | Alfred Road         | HS1516 029 |            |            |  |
| 2  | Barley Lane         | HS1516 040 | HS1516 041 |            |  |
| 3  | Beckley Close       | HS1516 008 |            |            |  |
| 4  | Bodiam Drive        | HS1516 006 | HS1516 007 | HS1516 008 |  |
| 5  | Bohemia Road        | HS1516 020 |            |            |  |
| 6  | Brunel Road         | HS1516 011 |            |            |  |
| 7  | Bunting Close       | HS1516 002 |            |            |  |
| 8  | Burry Road          | HS1516 015 |            |            |  |
| 9  | Canute Road         | HS1516 027 |            |            |  |
| 10 | Caves Road          | HS1516 058 |            |            |  |
| 11 | Chalvington Drive   | HS1516 023 |            |            |  |
| 12 | Church Road         | HS1516 019 |            |            |  |
| 13 | Church Wood Drive   | HS1516 011 |            |            |  |
| 14 | Cockcrow Wood       | HS1516 057 |            |            |  |
| 15 | Croft Road          | HS1516 063 |            |            |  |
| 16 | Dane Road           | HS1516 064 |            |            |  |
| 17 | Dittons Mews        | HS1516 009 |            |            |  |
| 18 | East Beach Street   | HS1516 055 |            |            |  |
| 19 | Edinburgh Road      | HS1516 003 |            |            |  |
| 20 | Edmund Road         | HS1516 065 |            |            |  |
| 21 | Elphinstone Road    | HS1516 024 |            |            |  |
| 22 | Essenden Road       | HS1516 066 |            |            |  |
| 23 | Eversfield Place    | HS1516 054 |            |            |  |
| 24 | Eversley Crescent   | HS1516 076 |            |            |  |
| 25 | Fairlight Avenue    | HS1516 027 |            |            |  |
| 26 | Farmlands Close     | HS1516 023 |            |            |  |
| 27 | Fernside Avenue     | HS1516 004 |            |            |  |
| 28 | Field Way           | HS1516 002 |            |            |  |
| 29 | Gillsmans Park      | HS1516 004 |            |            |  |
| 30 | Grosvenor Gardens   | HS1516 013 | HS1516 038 |            |  |
| 31 | Harley Shute Road   | HS1516 001 | HS1516 061 |            |  |
| 32 | Heron Close         | HS1516 002 |            |            |  |
| 33 | High Street         | HS1516 060 |            |            |  |
| 34 | Highfield Drive     | HS1516 010 | HS1516 011 |            |  |
| 35 | Hollington Old Lane | HS1516 059 |            |            |  |
| 36 | Howlett Close       | HS1516 005 |            |            |  |
| 37 | Hughenden Road      | HS1516 034 |            |            |  |
| 38 | Icklesham Rise      | HS1516 007 |            |            |  |
| 39 | Kenilworth Road     | HS1516 018 |            |            |  |
| 40 | King Edward Close   | HS1516 056 |            |            |  |
| 41 | King Edwards Avenue | HS1516 056 |            |            |  |
| 42 | Kings Road          | HS1516 049 |            |            |  |
| 43 | Kite Close          | HS1516 002 |            |            |  |
| 44 | Ledsham Avenue      | HS1516 022 |            |            |  |
| 45 | London Road         | HS1516 016 | HS1516 048 | HS1516 067 |  |
| 46 | Manor Road          | HS1516 032 |            |            |  |
| 47 | Marina              | HS1516 068 |            |            |  |
| 48 | Mayfield Lane       | HS1516 006 |            |            |  |
| 49 | Milward Crescent    | HS1516 044 |            |            |  |
| 50 | Milward Road        | HS1516 044 | HS1516 045 | HS1516 069 |  |

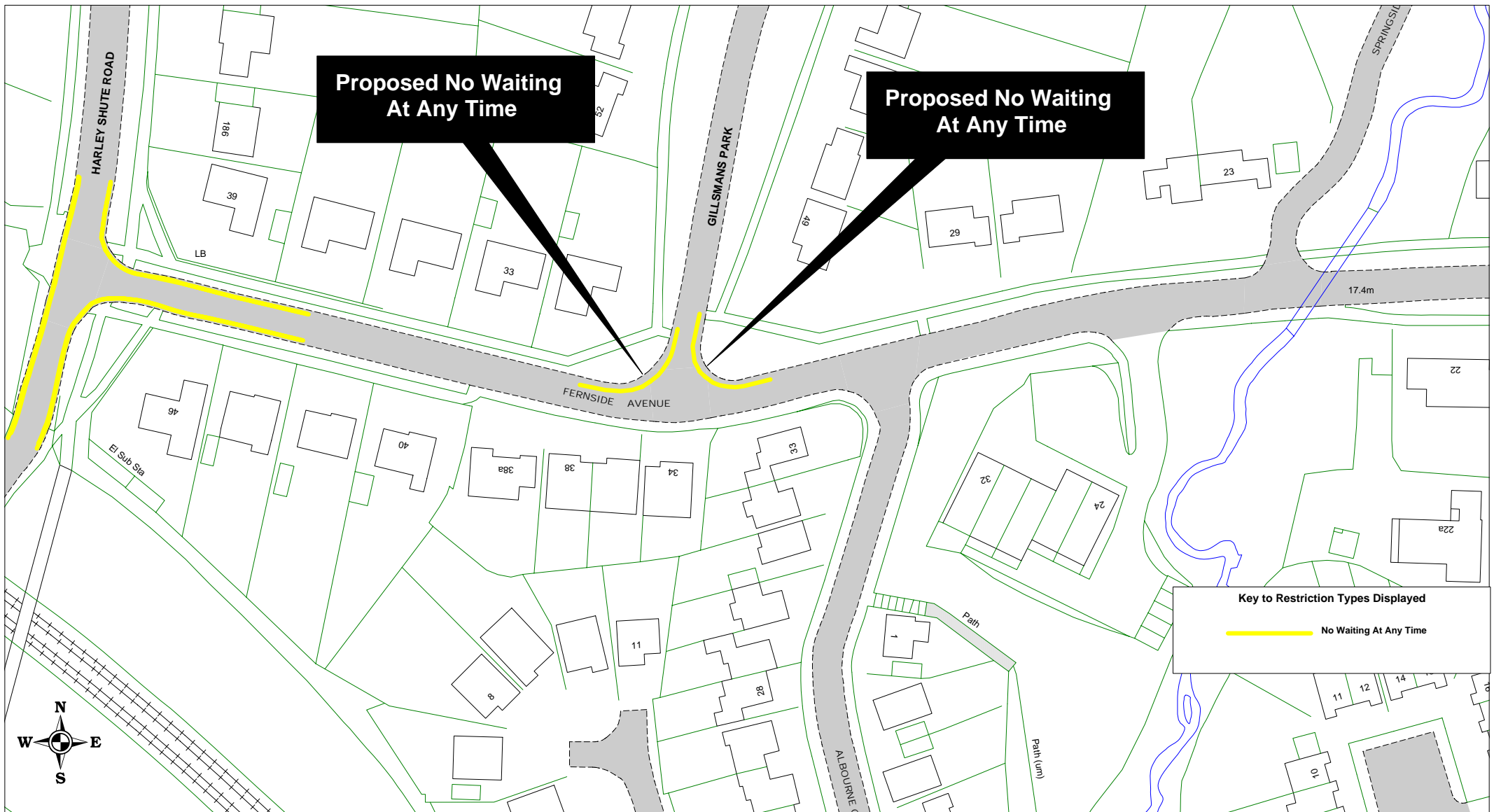
|    | Road Name              | Plan ref   |            |  |  |
|----|------------------------|------------|------------|--|--|
| 51 | Mount Road             | HS1516 070 |            |  |  |
| 52 | Nelson Road            | HS1516 062 |            |  |  |
| 53 | Norman Road            | HS1516 048 |            |  |  |
| 54 | Normandy Road          | HS1516 056 |            |  |  |
| 55 | North Road             | HS1516 016 |            |  |  |
| 56 | Northiam Rise          | HS1516 007 |            |  |  |
| 57 | Offa Road              | HS1516 042 |            |  |  |
| 58 | Old London Road        | HS1516 042 | HS1516 052 |  |  |
| 59 | Percy Road             | HS1516 028 |            |  |  |
| 60 | Pilot Road             | HS1516 033 |            |  |  |
| 61 | Priory Road            | HS1516 030 |            |  |  |
| 62 | Quarry Hill            | HS1516 036 |            |  |  |
| 63 | Queens Road            | HS1516 071 |            |  |  |
| 64 | Reedswood Road         | HS1516 002 |            |  |  |
| 65 | Robsack Avenue         | HS1516 009 |            |  |  |
| 66 | Salisbury Road         | HS1516 021 |            |  |  |
| 67 | Saxon Road             | HS1516 035 |            |  |  |
| 68 | Sea Road               | HS1516 013 |            |  |  |
| 69 | Seaside Road           | HS1516 038 |            |  |  |
| 70 | Sedlescombe Road North | HS1516 014 |            |  |  |
| 71 | Seven Acre Close       | HS1516 077 |            |  |  |
| 72 | Sidney Little Road     | HS1516 010 |            |  |  |
| 73 | St Georges Road        | HS1516 031 |            |  |  |
| 74 | St Peters Road         | HS1516 017 |            |  |  |
| 75 | Stanley Road           | HS1516 050 |            |  |  |
| 76 | Stone Street           | HS1516 072 |            |  |  |
| 77 | Stonefield Place       | HS1516 044 |            |  |  |
| 78 | Stonefield Road        | HS1516 043 |            |  |  |
| 79 | Sturdee Place          | HS1516 053 |            |  |  |
| 80 | The Bourne             | HS1516 060 |            |  |  |
| 81 | The Ridge              | HS1516 025 |            |  |  |
| 82 | Tile Barn Road         | HS1516 005 |            |  |  |
| 83 | Undercliff             | HS1516 037 |            |  |  |
| 84 | Upper Glen Road        | HS1516 012 |            |  |  |
| 85 | Upper South Road       | HS1516 020 |            |  |  |
| 86 | Wainwright Close       | HS1516 010 |            |  |  |
| 87 | Warren Close           | HS1516 002 |            |  |  |
| 88 | Warrior Gardens        | HS1516 046 |            |  |  |
| 89 | Warrior Square         | HS1516 073 |            |  |  |
| 90 | Warwick Place          | HS1516 007 |            |  |  |
| 91 | Wellington Road        | HS1516 045 |            |  |  |
| 92 | Wellington Square      | HS1516 051 |            |  |  |
| 93 | West Ascent            | HS1516 037 |            |  |  |
| 94 | Western Road           | HS1516 047 |            |  |  |
| 95 | Whatlington Way        | HS1516 007 | HS1516 008 |  |  |
| 96 | Willingdon Avenue      | HS1516 074 |            |  |  |
| 97 | Winchelsea Lane        | HS1516 026 |            |  |  |
| 98 | Wishing Tree Road      | HS1516 075 |            |  |  |
| 99 | Wittersham Rise        | HS1516 007 |            |  |  |






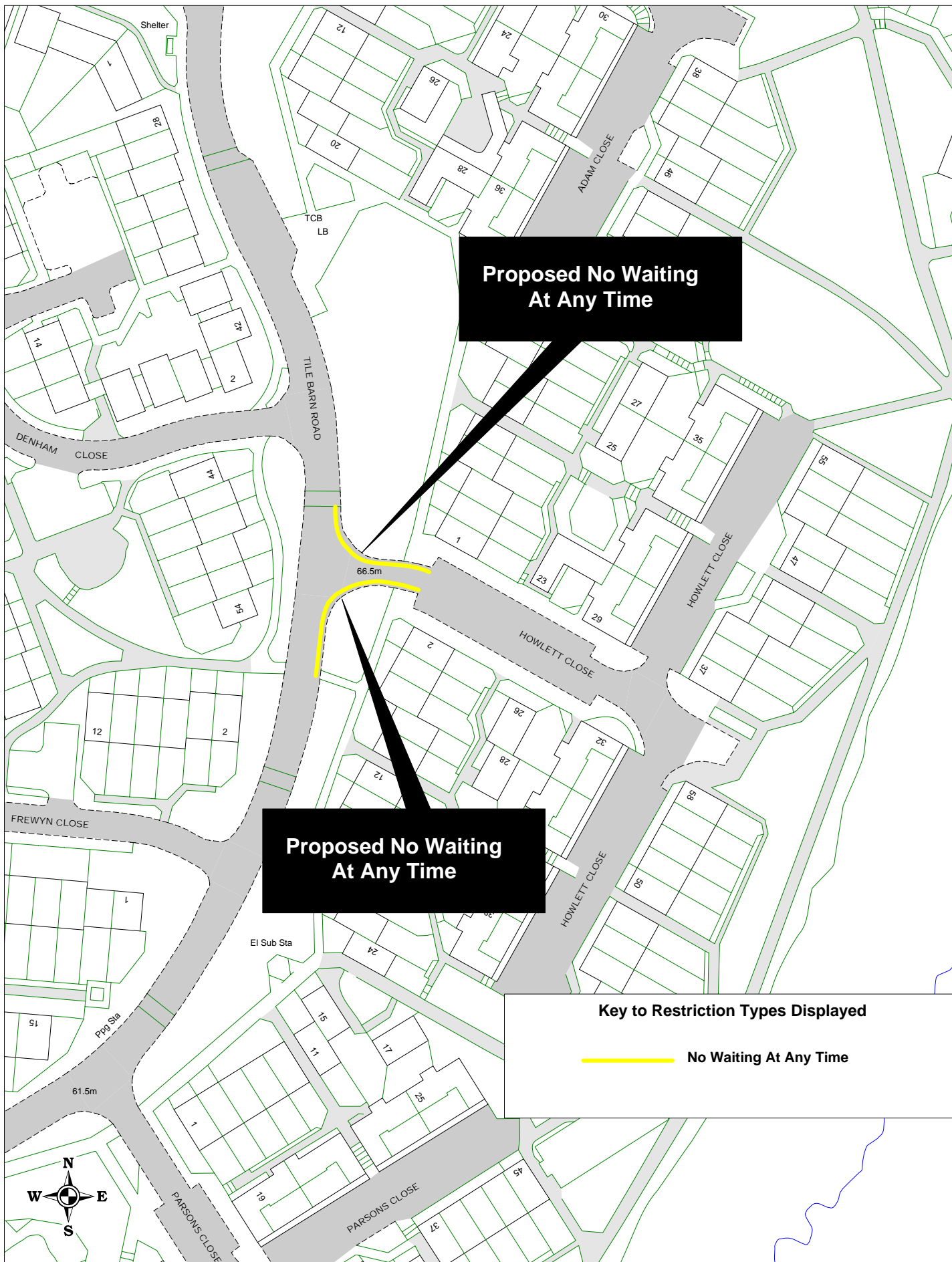
[Return to Index](#)





|   |  |  |   |            |
|---|--|--|---|------------|
|  | <p>Hastings Parking Review</p> <p>Fernside Avenue- Gillsmans Park</p> <p><a href="#">Return to Index</a></p> |  | SCALE   | 1 : 1000   |
|   |  |  | DATE  | 27/02/2016 |
|   |  |  | DRAWING No.   | HS1516 004 |
|   |  |  | DRAWN BY  |            |
|   |  |  | <small>© Crown copyright. All rights reserved<br/>East Sussex County Council<br/>Licence No. 100019601 2015</small> |            |





© Crown copyright. All rights reserved  
East Sussex County Council  
Licence No. 100019601 2017

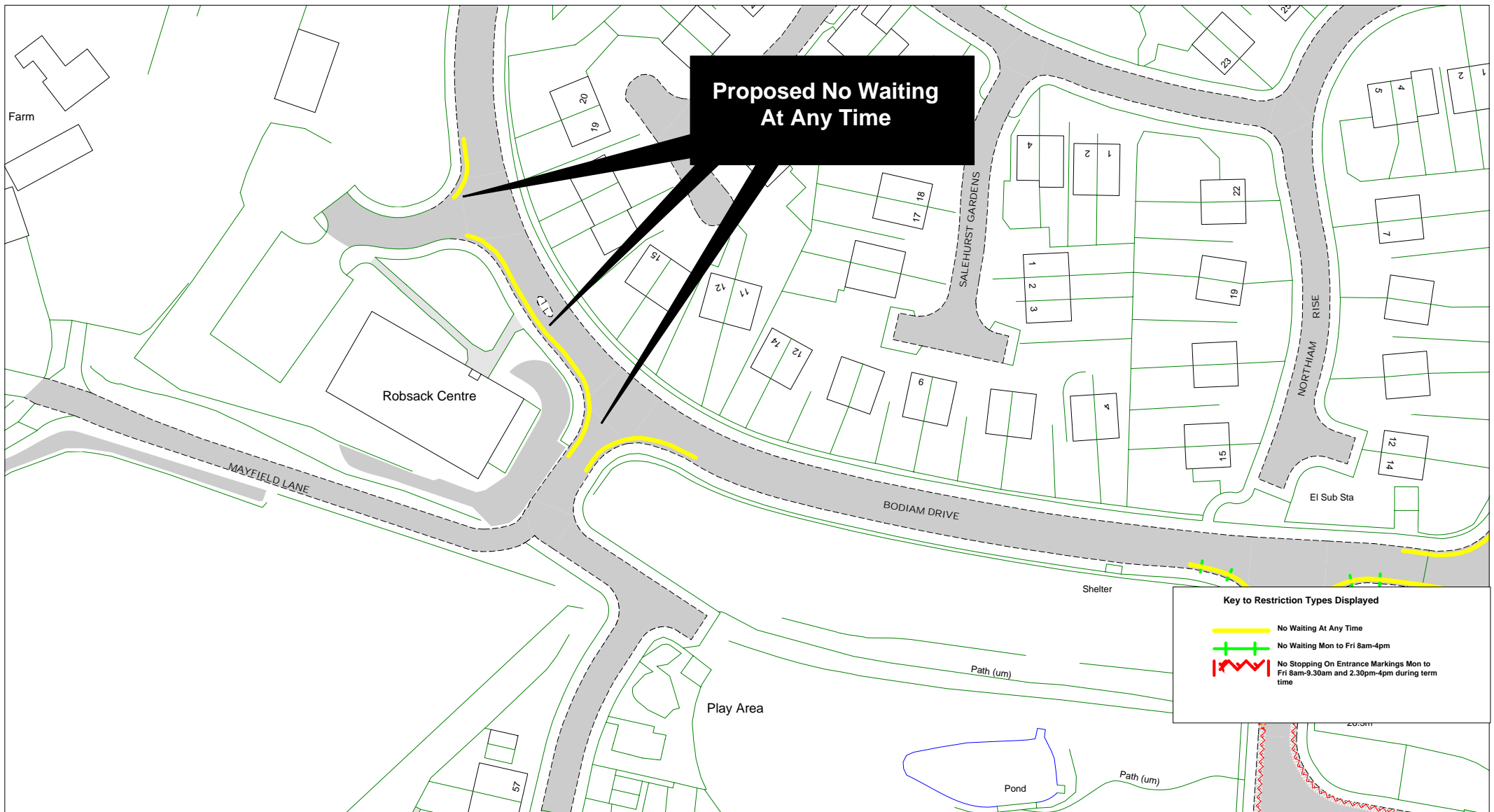
## Hastings Parking Review

[Return to Index](#)

Howlett Close- Tile Barn Road

|             |            |
|-------------|------------|
| SCALE       | 1 : 1000   |
| DATE        | 27/02/2016 |
| DRAWING No. | HS1516 005 |
| DRAWN BY    |            |

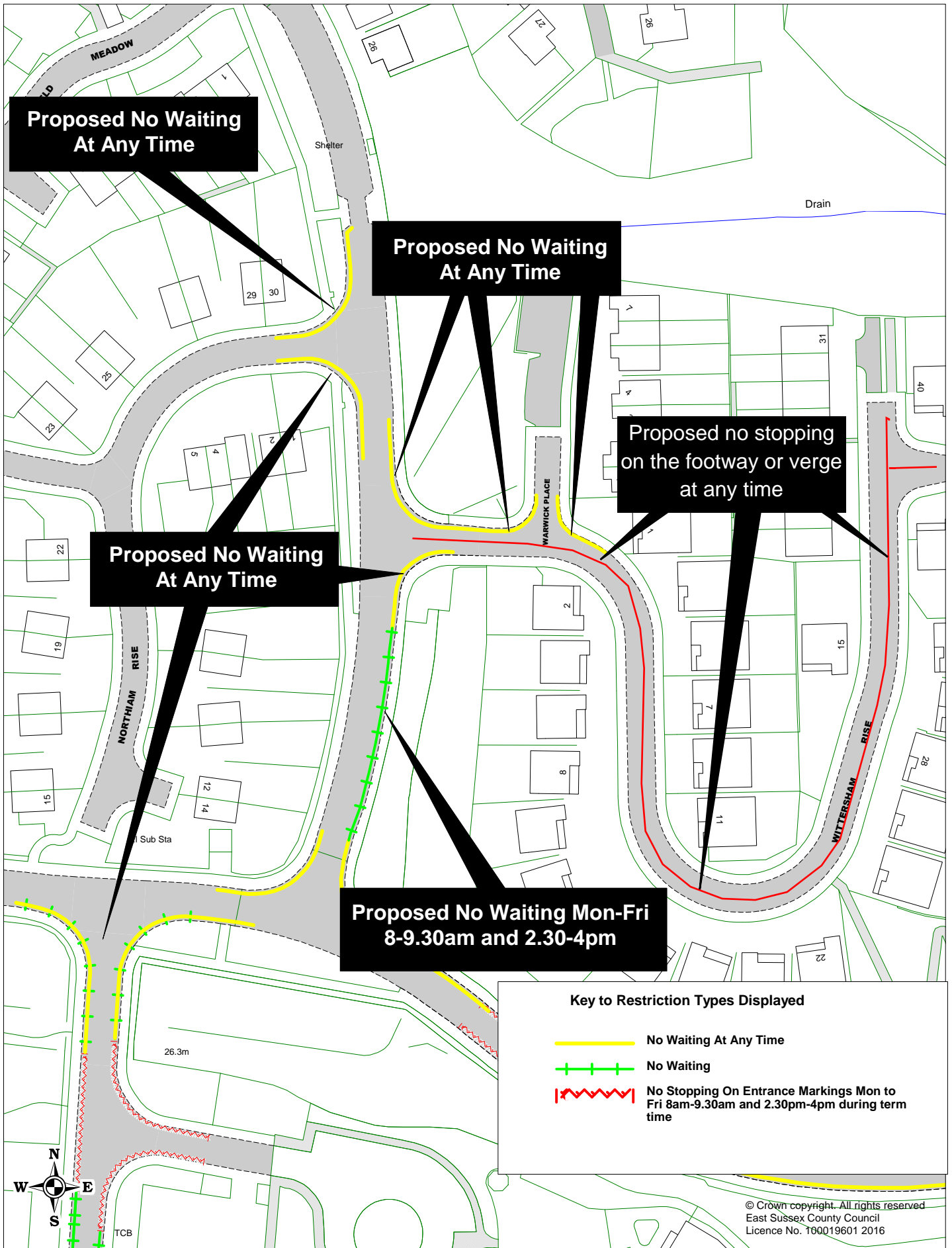





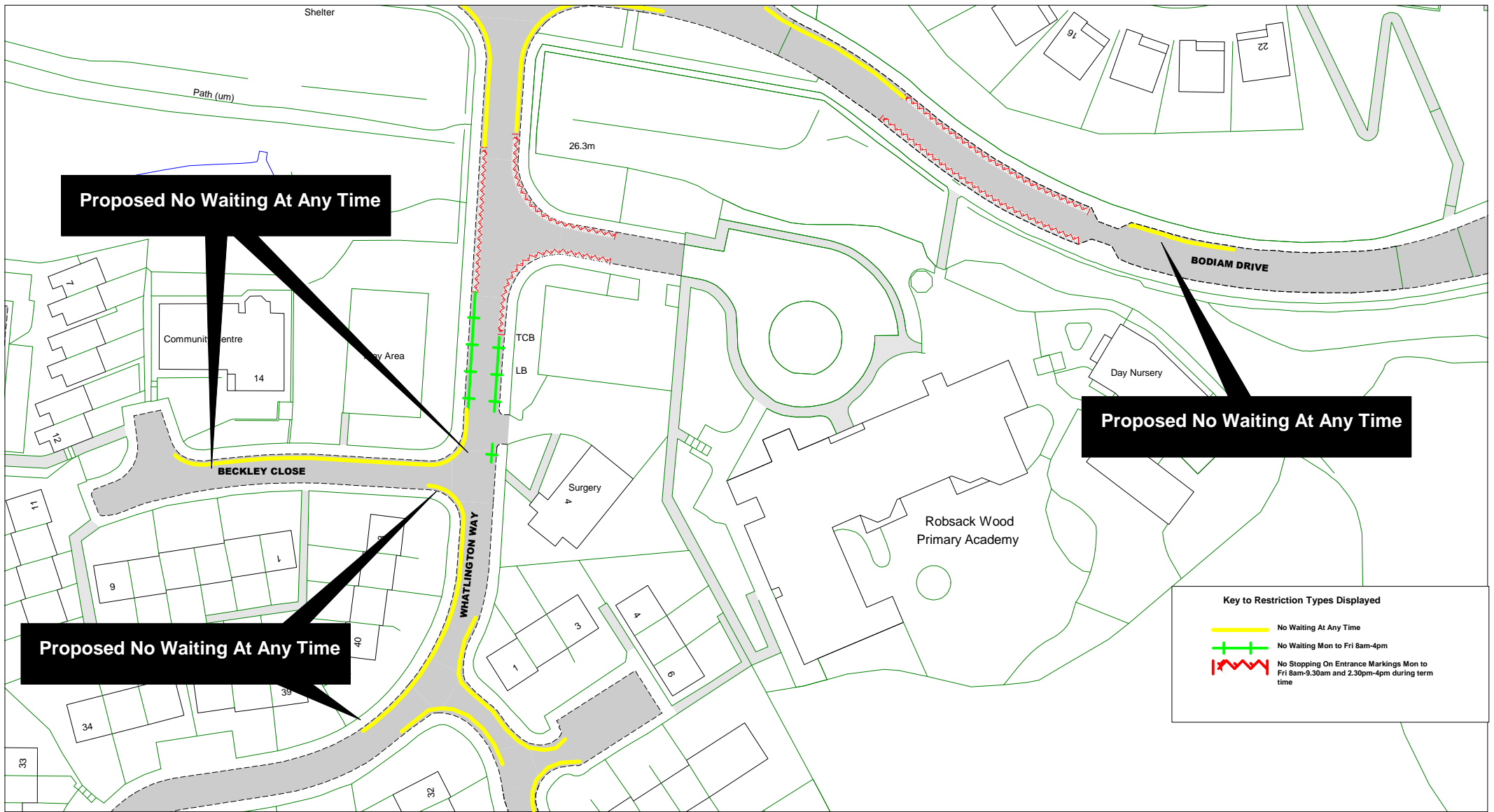
**Key to Restriction Types Displayed**

- No Waiting At Any Time
- No Waiting Mon to Fri 8am-4pm
- No Stopping On Entrance Markings Mon to Fri 8am-9.30am and 2.30pm-4pm during term time

[Return to Index](#)



|   |   |  |                 |             |            |
|---|---|--|-----------------|-------------|------------|
|  | Hastings Parking Review   |  | Return to Index | SCALE       | 1 : 1000   |
|   | Bodiam Drive, Icklesham Rise, Northiam Rise, Warwick Place, Whatlington Way & Wittersham Rise |  |                 | DATE        | 27/02/2016 |
|   |   |  |                 | DRAWING No. | HS1516 007 |
|   |   |  |                 | DRAWN BY    |            |
|   |   |  |                 |             |            |





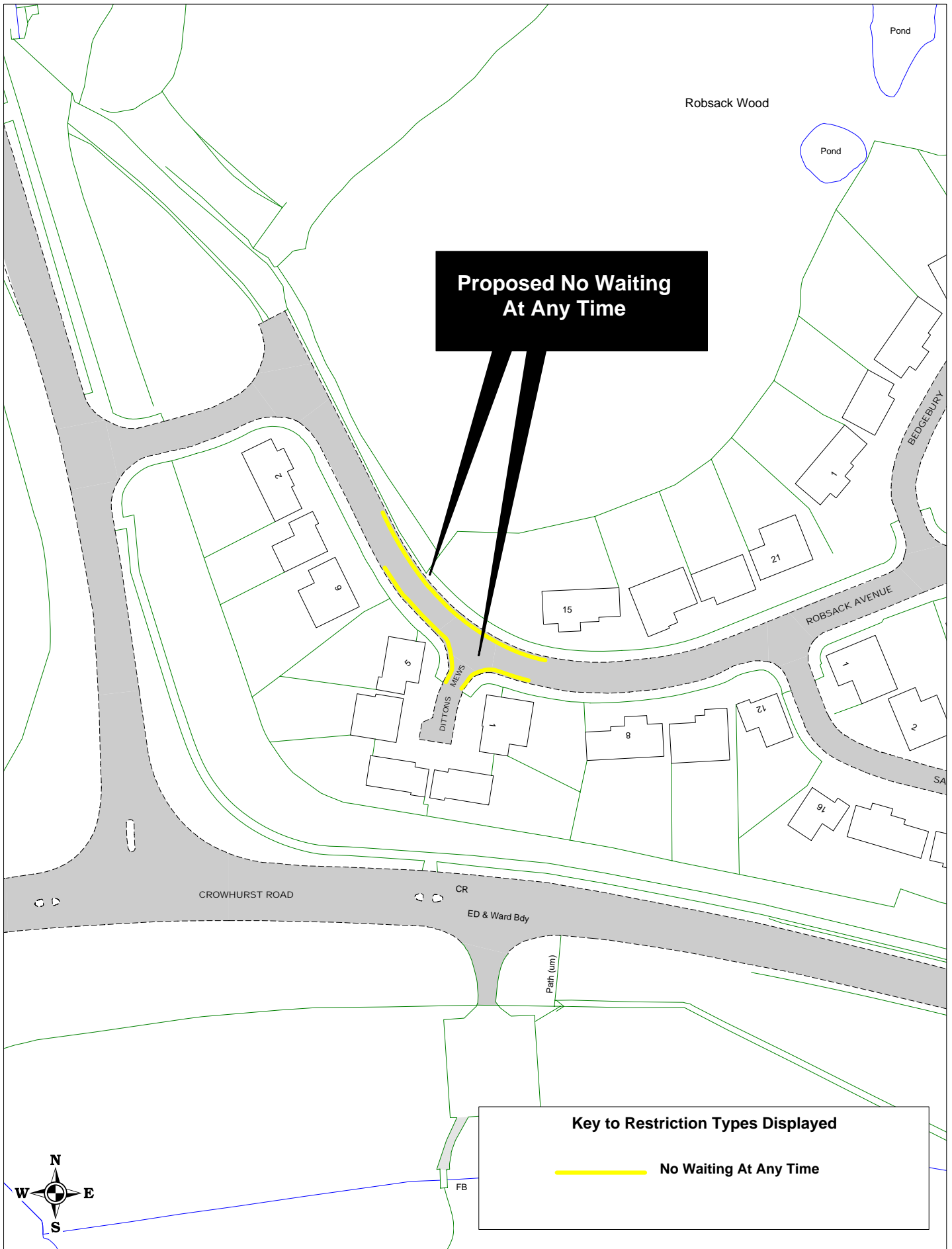


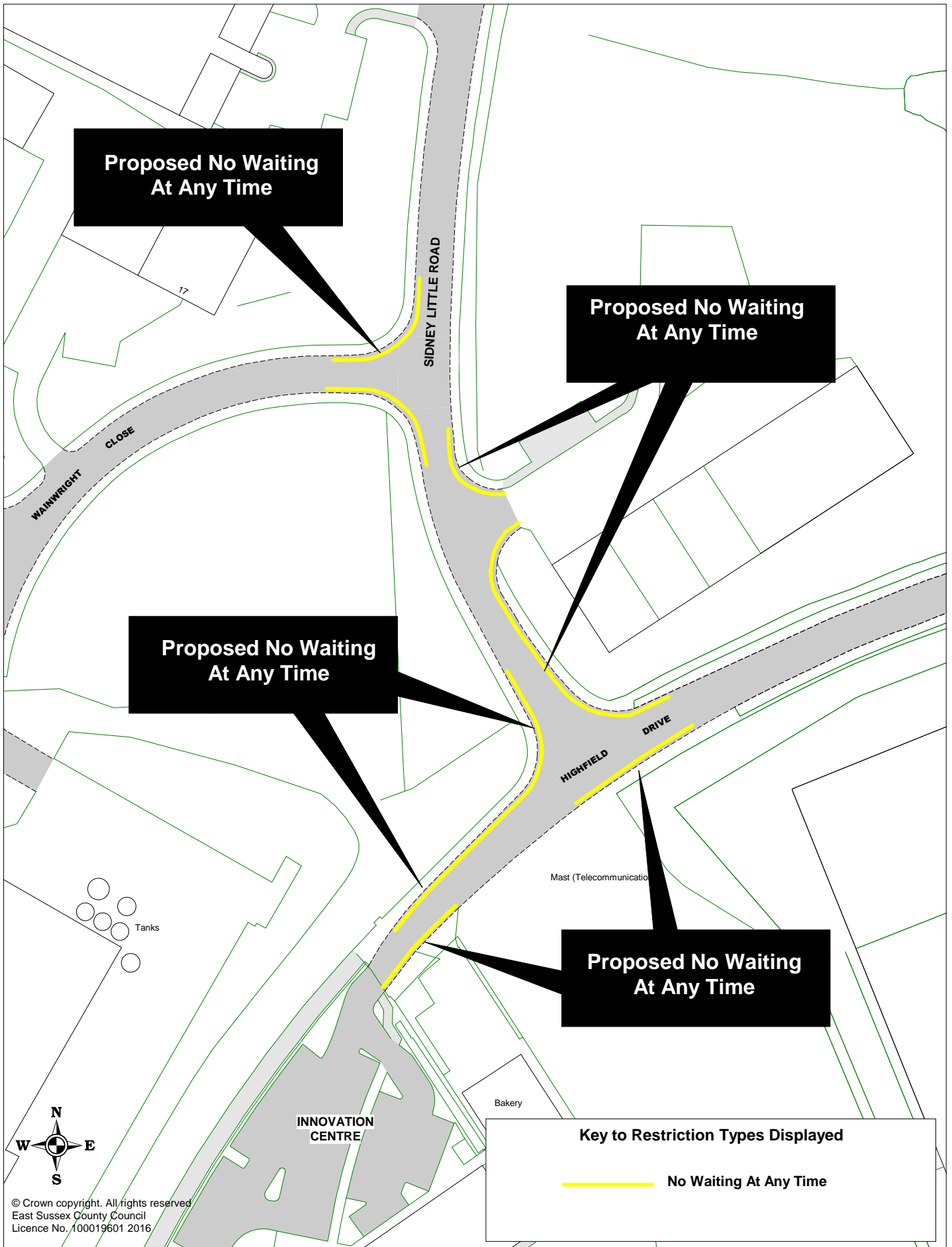
**Hastings Parking Review**

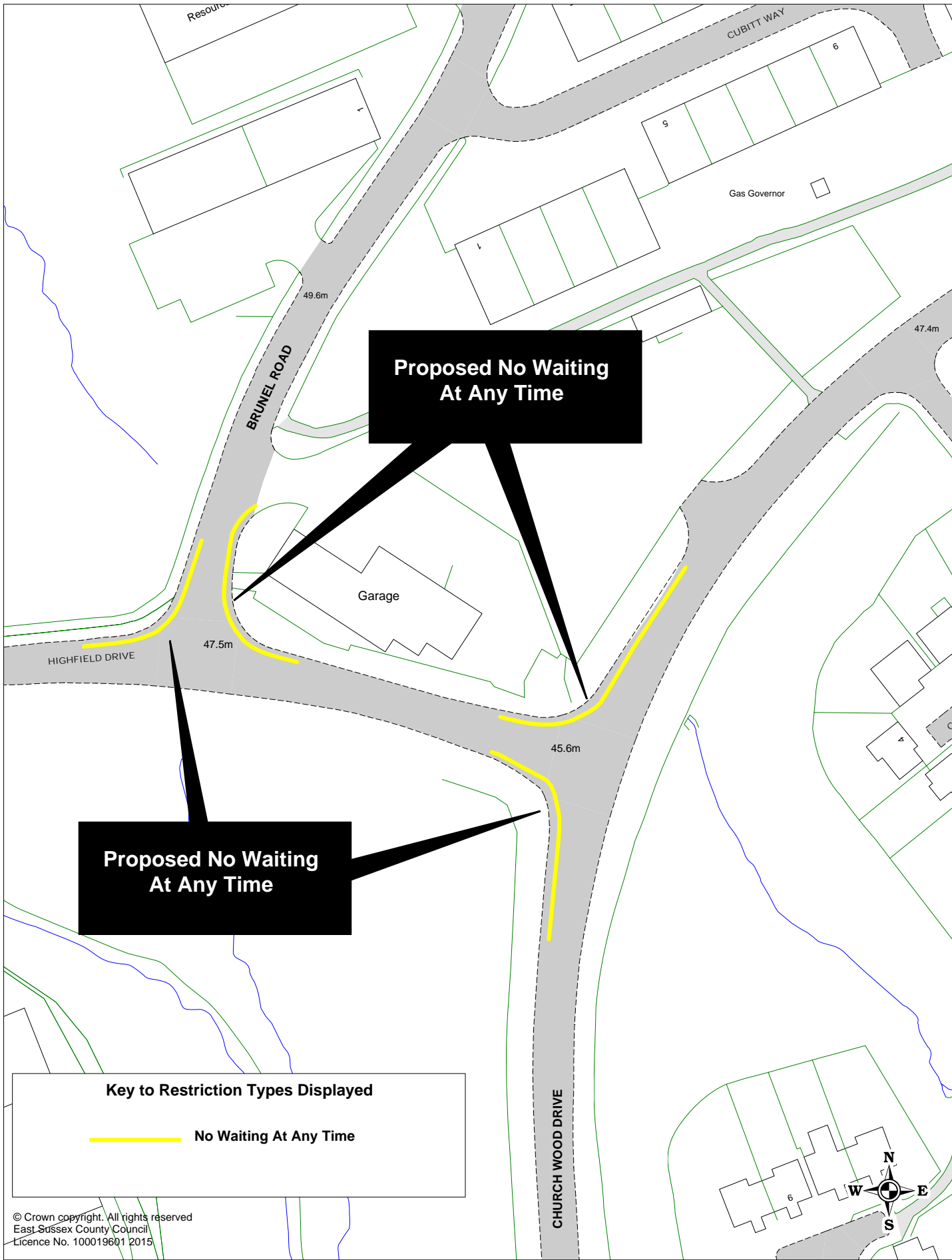
Bodiam Drive, Whatlington Way & Beckley Close

Return to Index

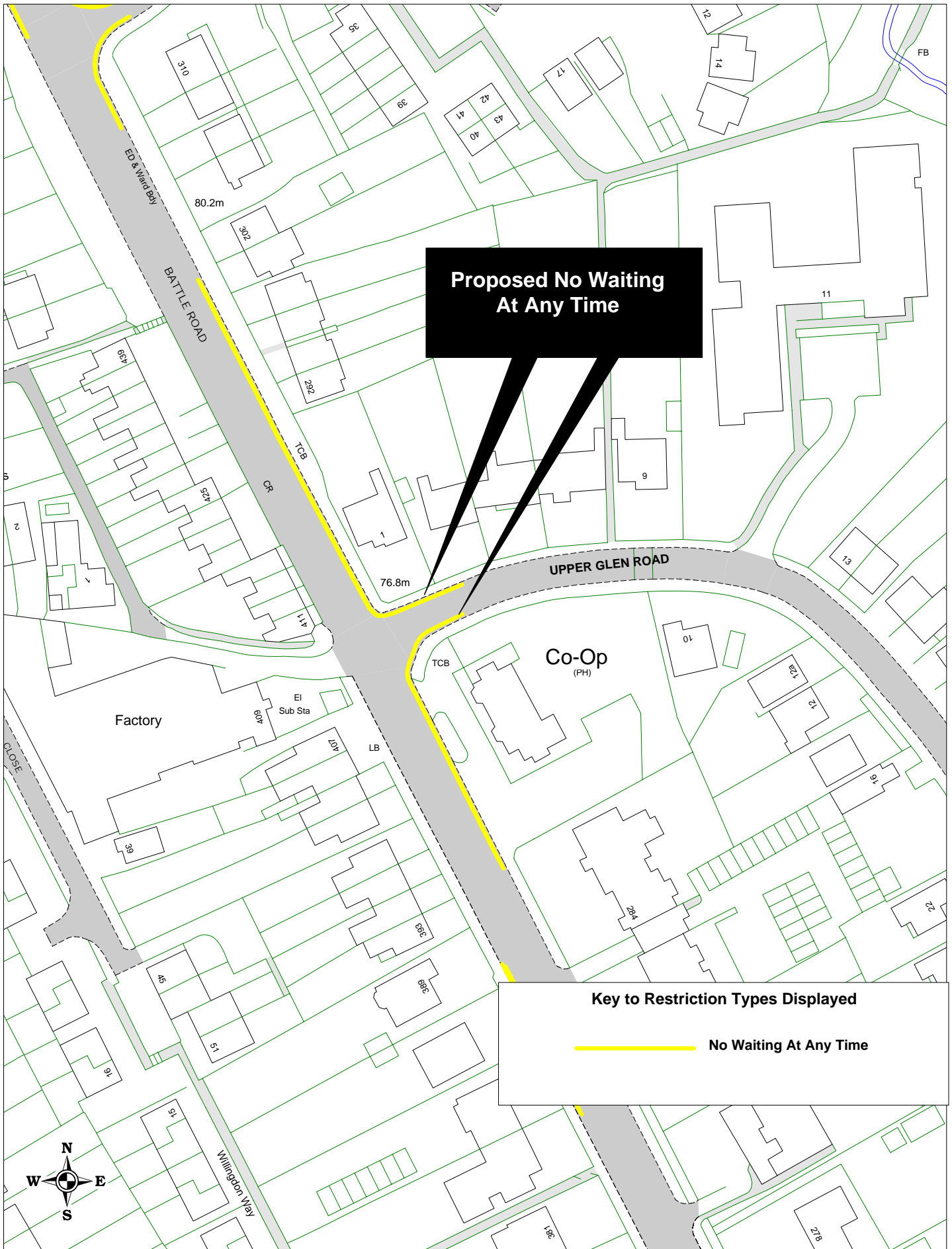
|  |            |
|--|------------|
| SCALE  | 1 : 1000   |
| DATE   | 27/02/2016 |
| DRAWING No.  | HS1516 008 |
| DRAWN BY   |            |
| © Crown copyright. All rights reserved<br>East Sussex County Council<br>Licence No. 100019601 2015 |            |

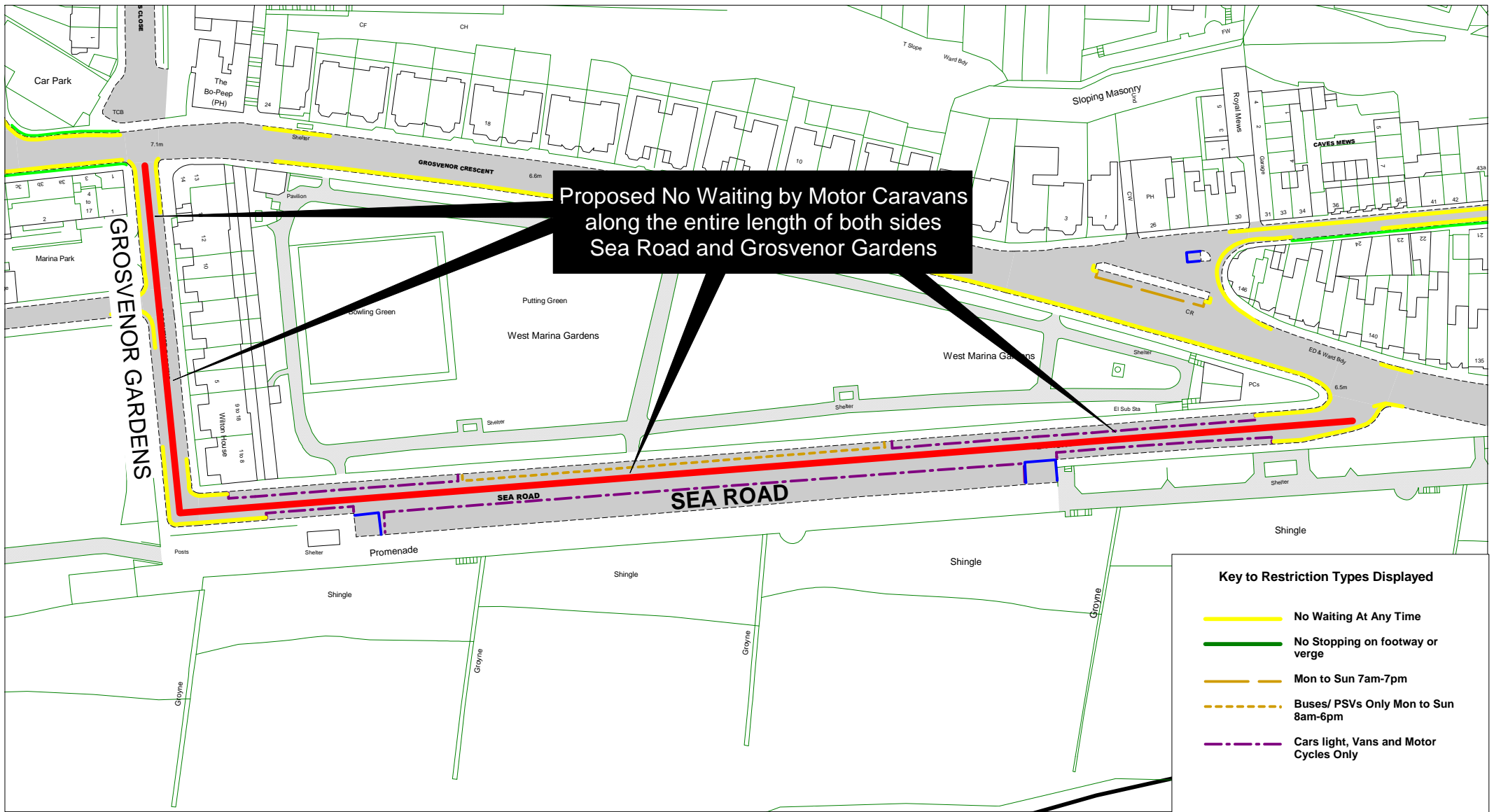













**Key to Restriction Types Displayed**

- No Waiting At Any Time
- No Stopping on footway or verge
- Mon to Sun 7am-7pm
- - - - - Buses/ PSVs Only Mon to Sun 8am-6pm
- - - - - Cars light, Vans and Motor Cycles Only

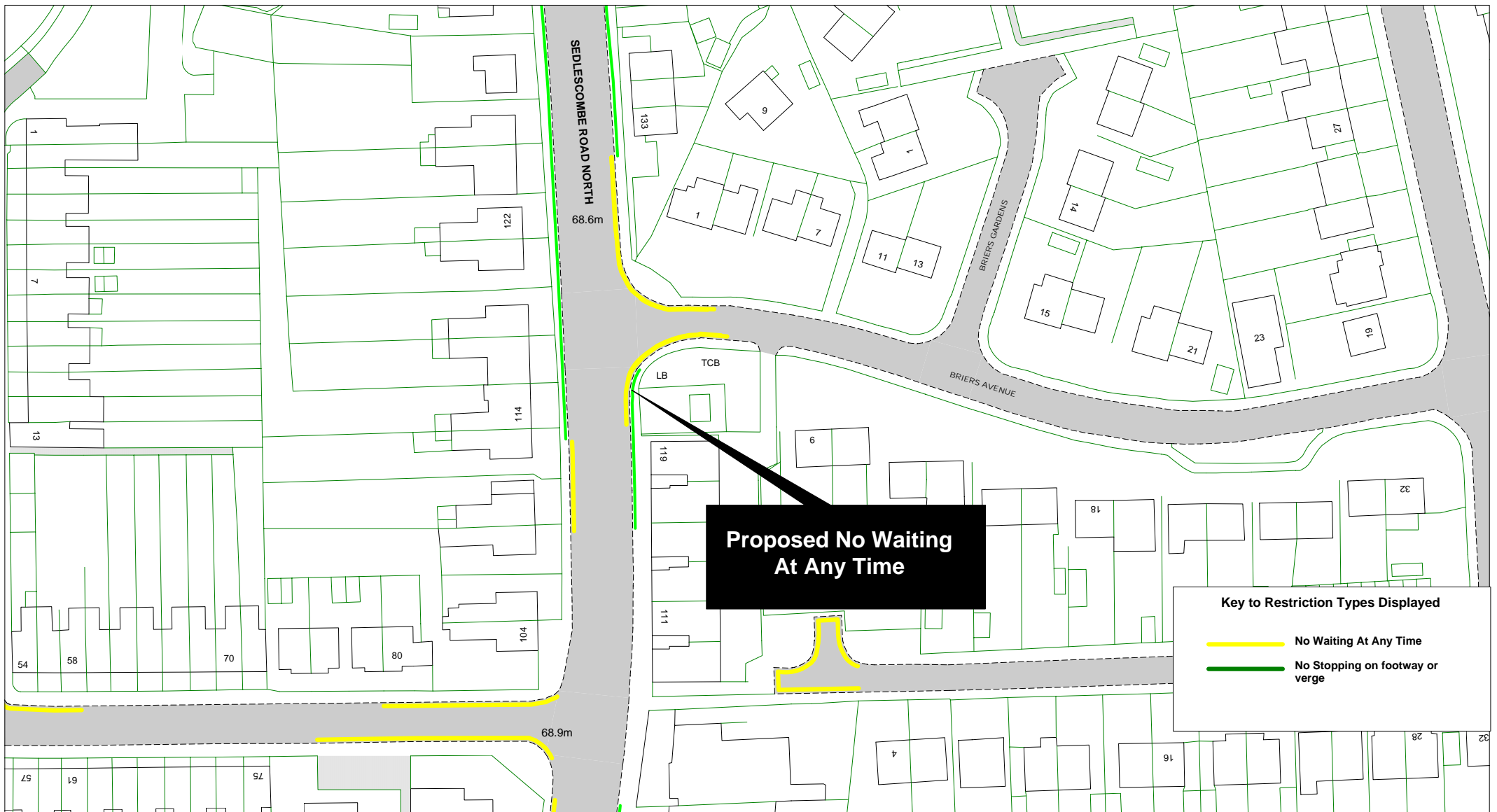
**East Sussex**  
County Council



Return to  
Index

Hastings Parking Review  
Sea Road, Grosvenor Gardens

|  |            |
|--|------------|
| SCALE  | 1 : 1500   |
| DATE   | 27/02/2016 |
| DRAWING No.  | HS1516 013 |
| DRAWN BY   |            |
| © Crown copyright. All rights reserved<br>East Sussex County Council<br>Licence No. 100019601 2015 |            |



East Sussex  
County Council



[Return to  
Index](#)

Hastings Parking Review

Sedlescombe Road North

SCALE

1 : 1000

DATE

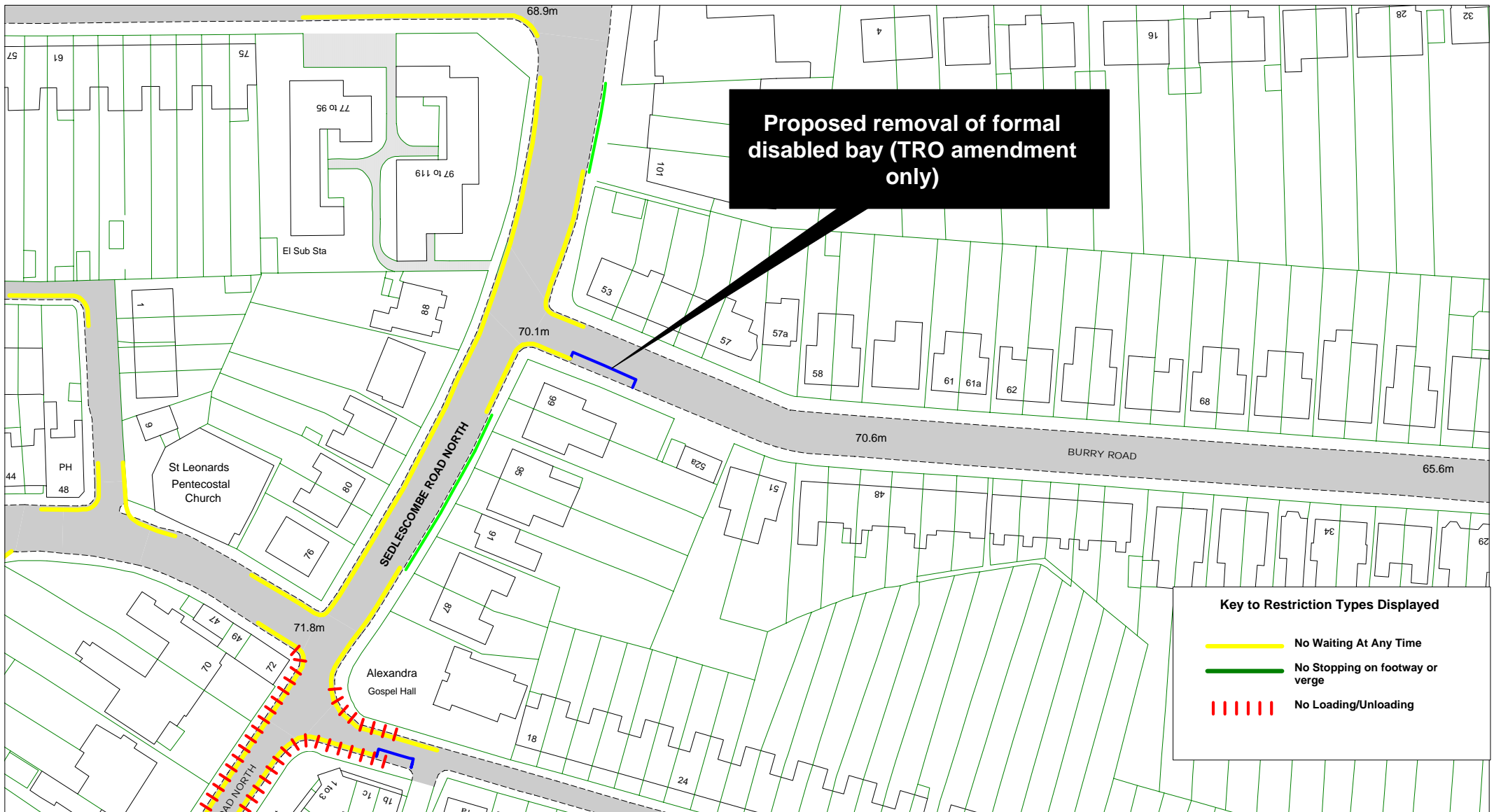
27/02/2016

DRAWING No.

HS1516 014

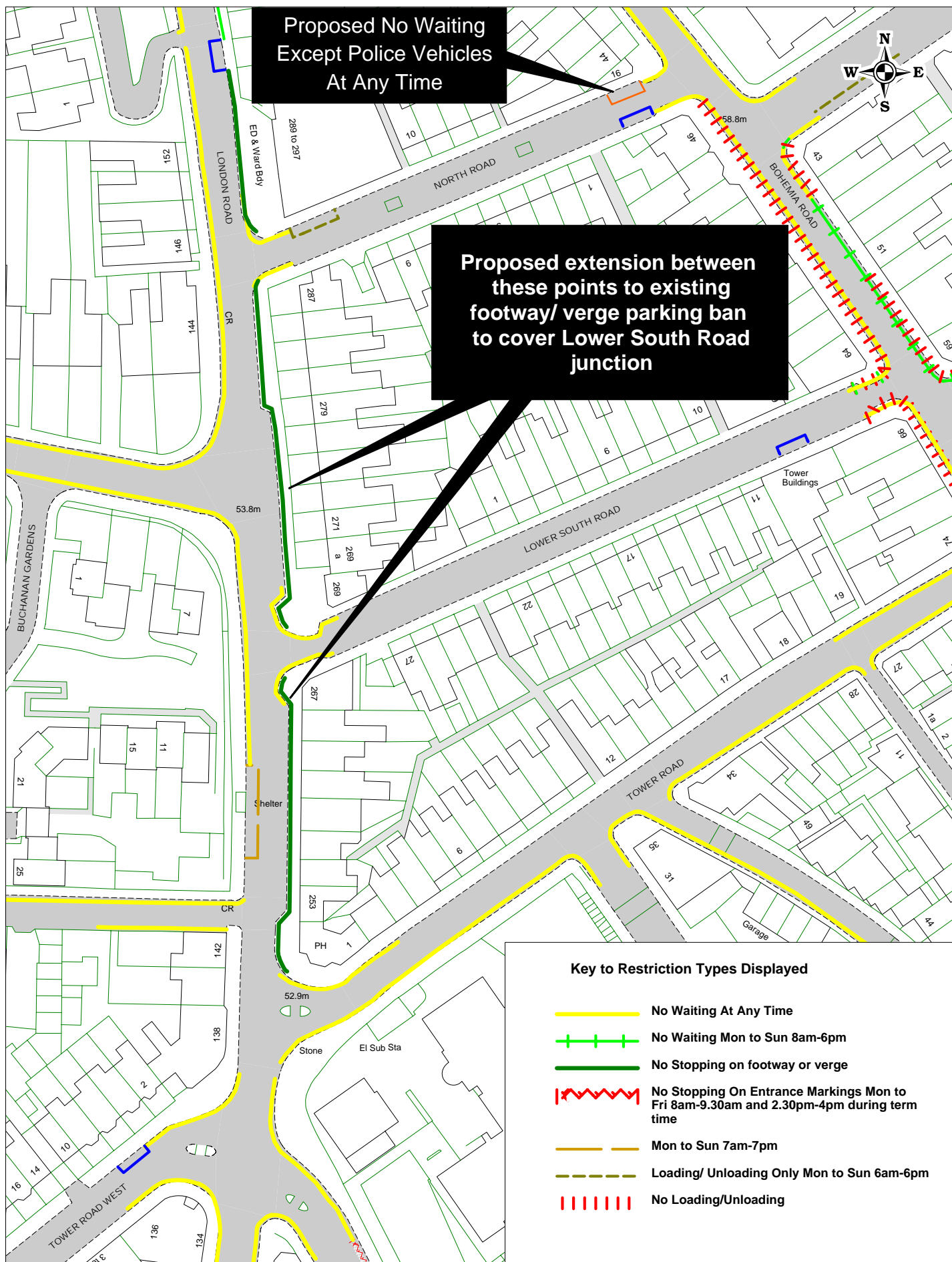
DRAWN BY

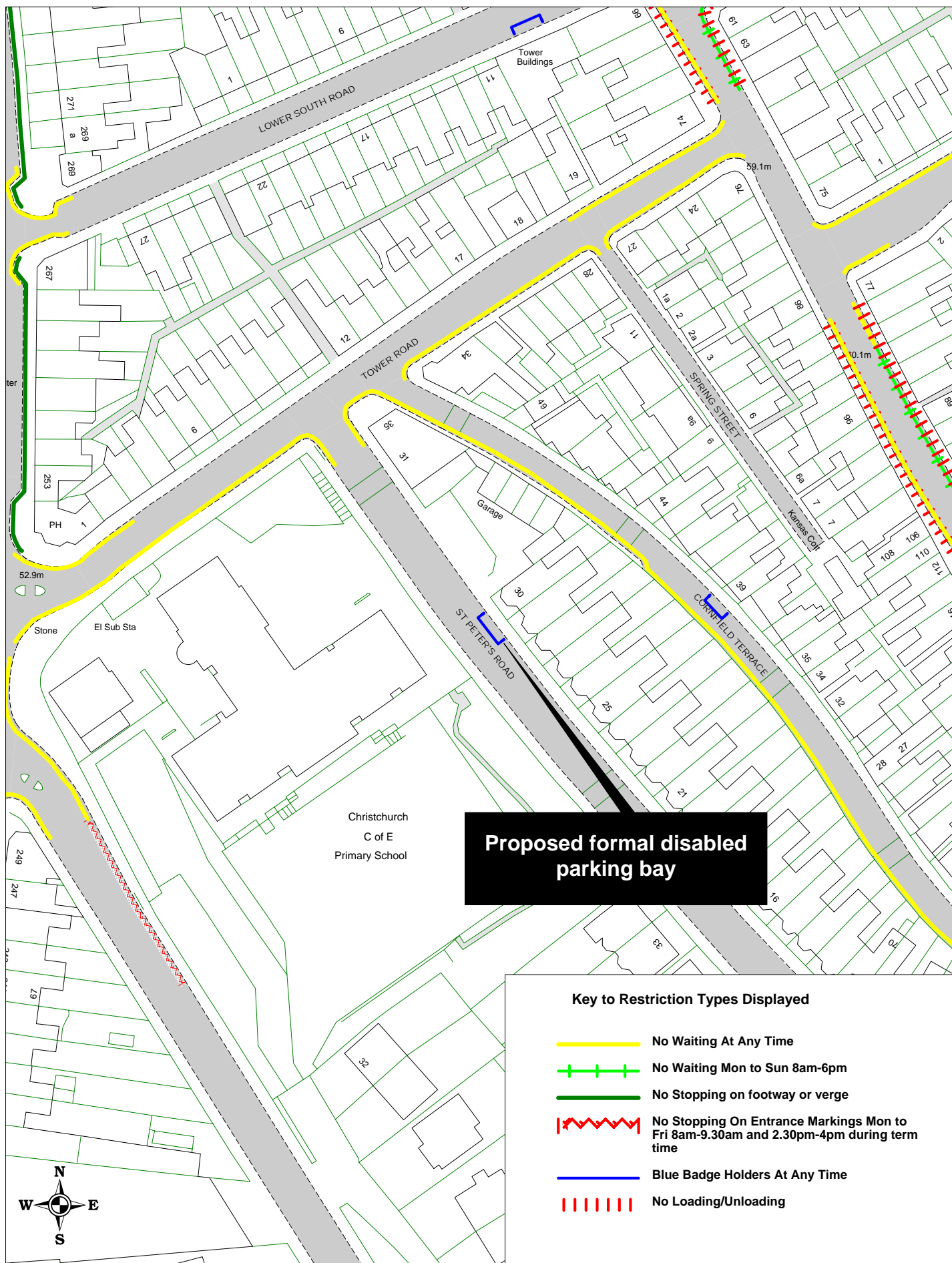
© Crown copyright. All rights reserved  
East Sussex County Council  
Licence No. 100019601 2015



[Return to Index](#)

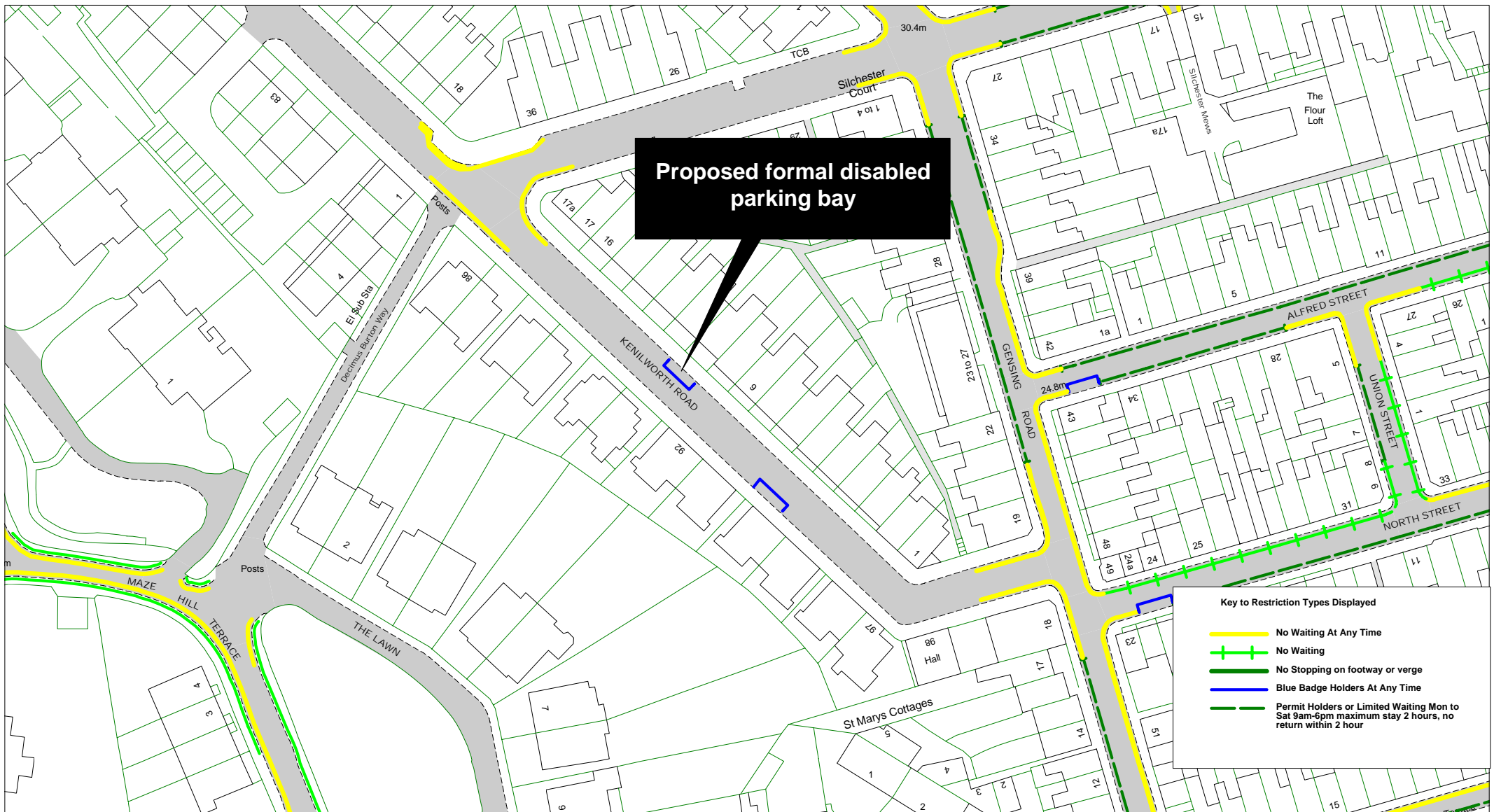






[Return to Index](#)





**Key to Restriction Types Displayed**

- No Waiting At Any Time
- + + No Waiting
- No Stopping on footway or verge
- Blue Badge Holders At Any Time
- . Permit Holders or Limited Waiting Mon to Sat 9am-6pm maximum stay 2 hours, no return within 2 hour

**East Sussex**  
County Council

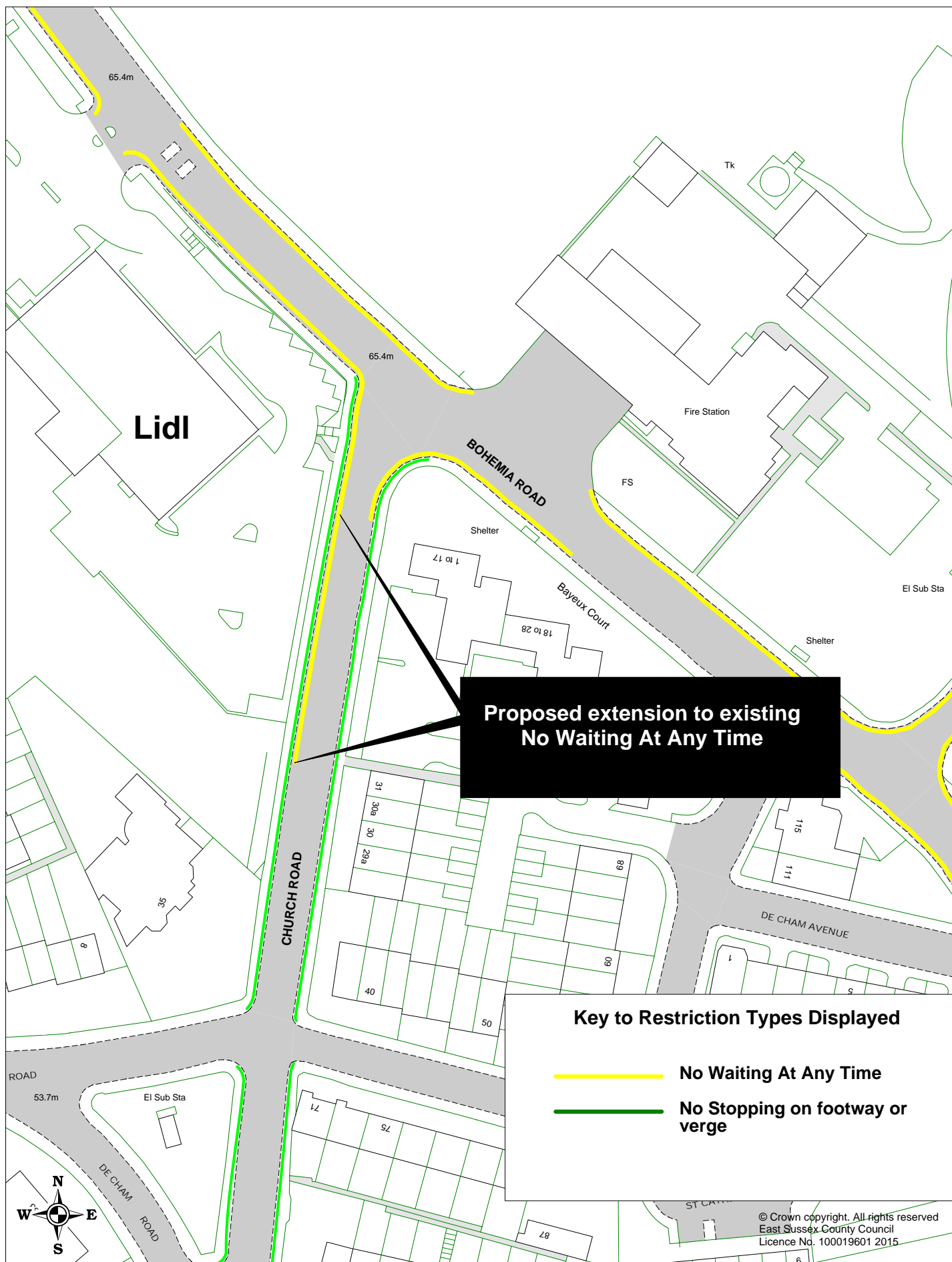


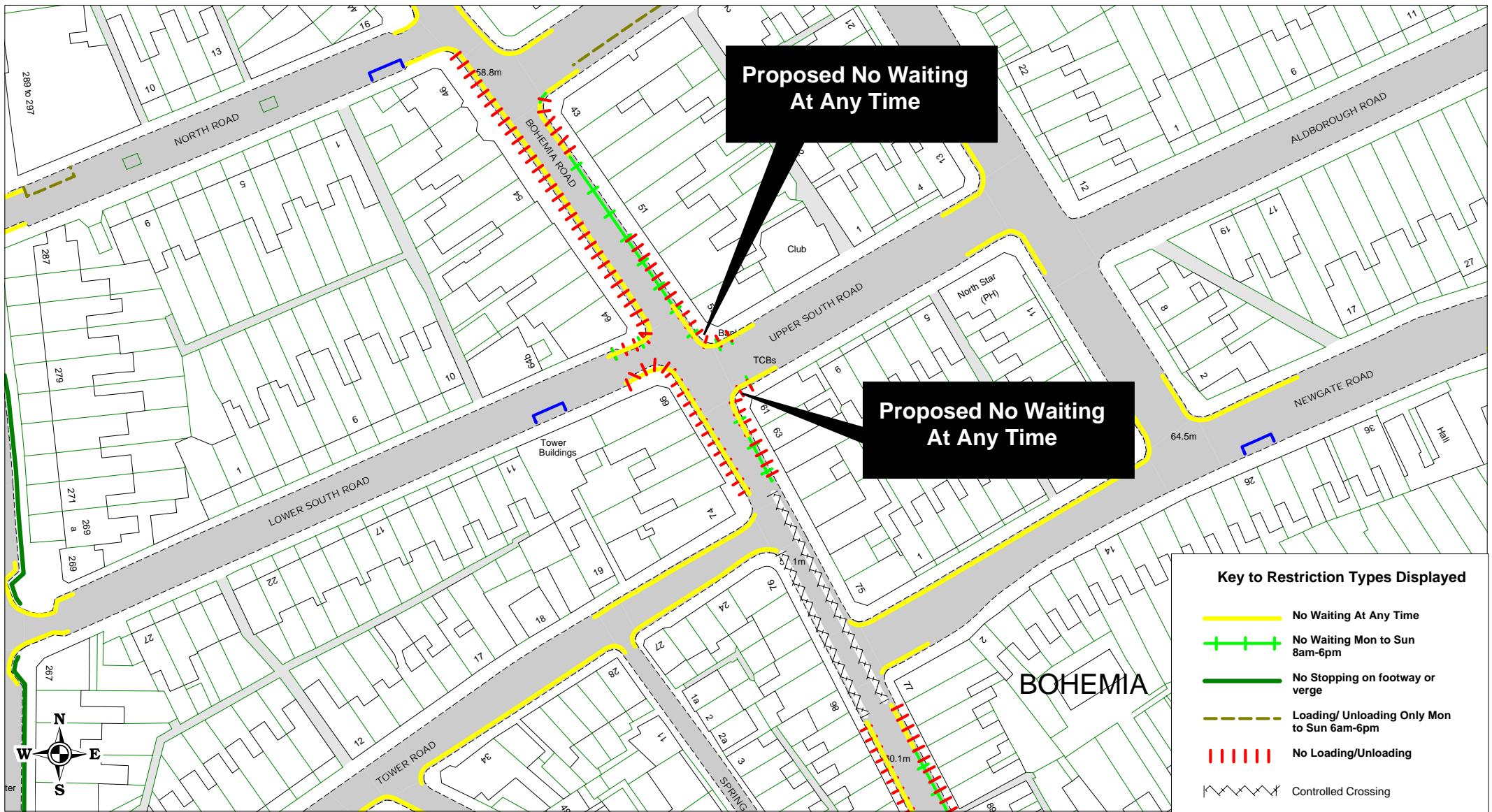
Return to  
Index

## Hastings Parking Review

### Kenilworth Road

|  |            |
|--|------------|
| SCALE  | 1 : 1000   |
| DATE   | 27/02/2016 |
| DRAWING No.  | HS1516 018 |
| DRAWN BY   |            |
| © Crown copyright. All rights reserved<br>East Sussex County Council<br>Licence No. 100019601 2015 |            |





East Sussex  
County Council



## Hastings Parking Review

### Upper South Road & Bohemia Road

[Return to  
Index](#)

|             |            |
|-------------|------------|
| SCALE       | 1 : 1000   |
| DATE        | 27/02/2016 |
| DRAWING No. | HS1516 020 |
| DRAWN BY    |            |

© Crown copyright. All rights reserved  
East Sussex County Council  
Licence No. 100019601 2015



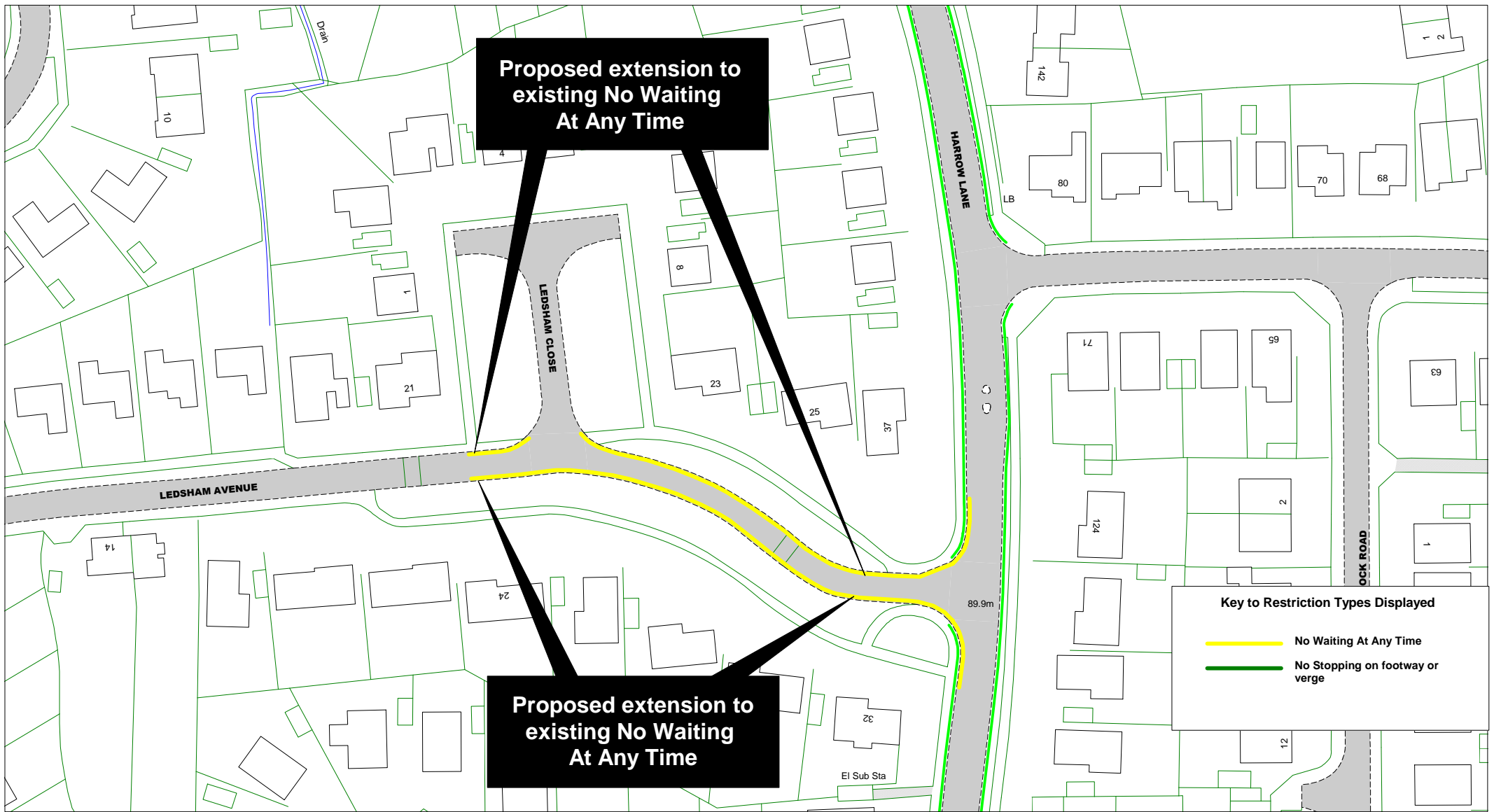


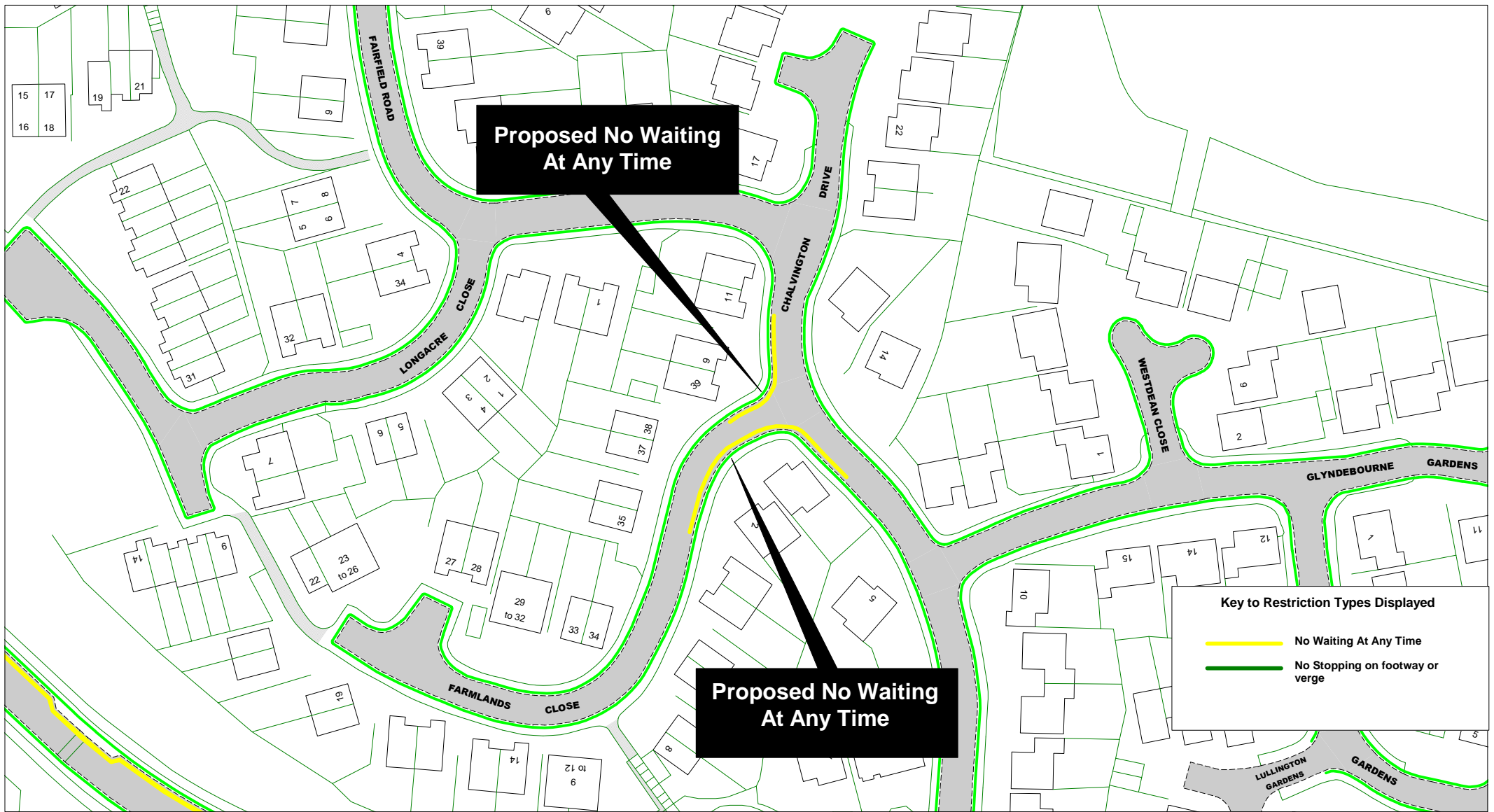
**Key to Restriction Types Displayed**



- No Waiting At Any Time
- No Waiting Mon to Sun 8am-6pm
- Blue Badge Holders At Any Time
- No Loading/Unloading

**Proposed formal disabled parking bay**

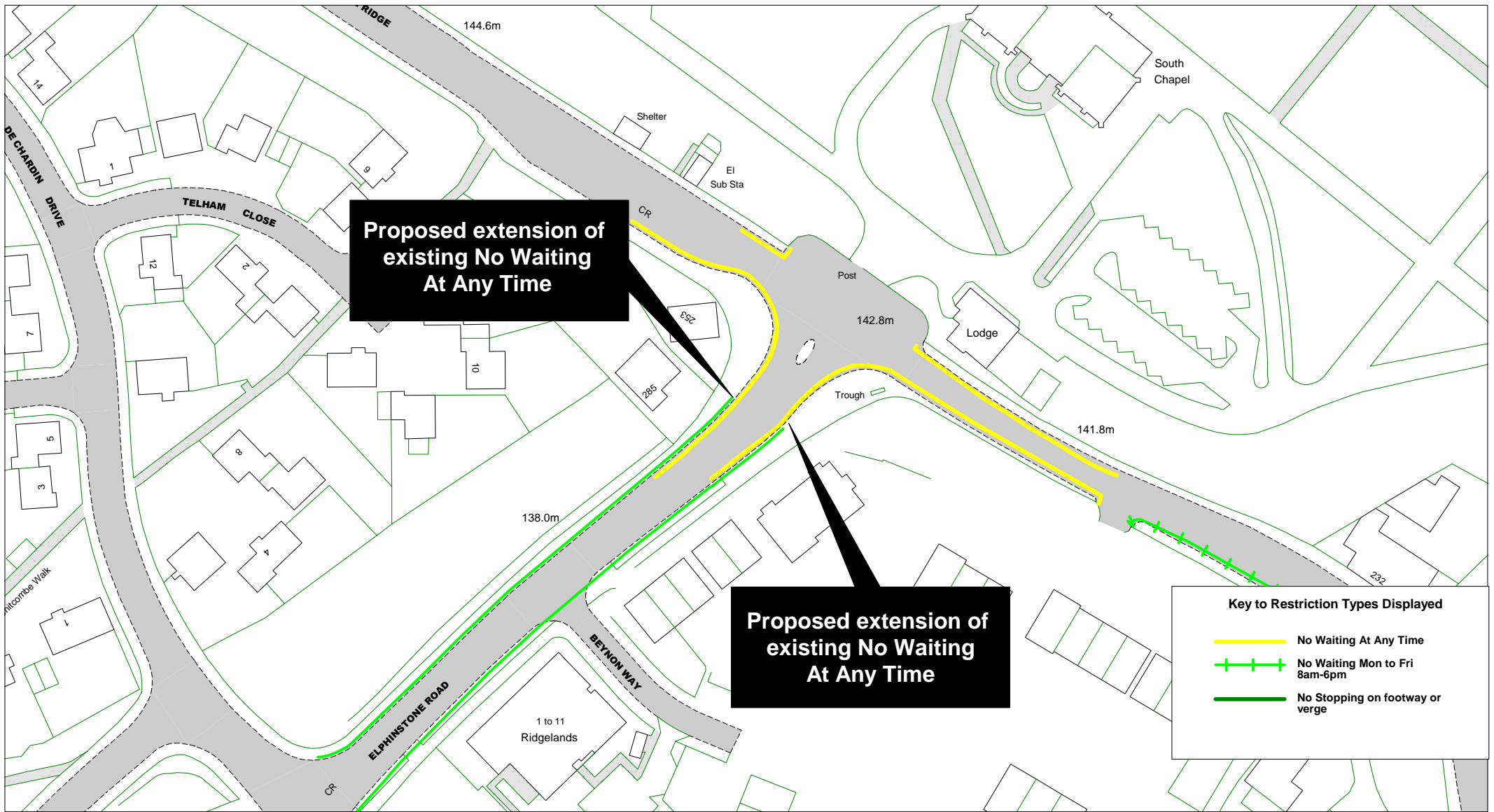
[Return to Index](#)

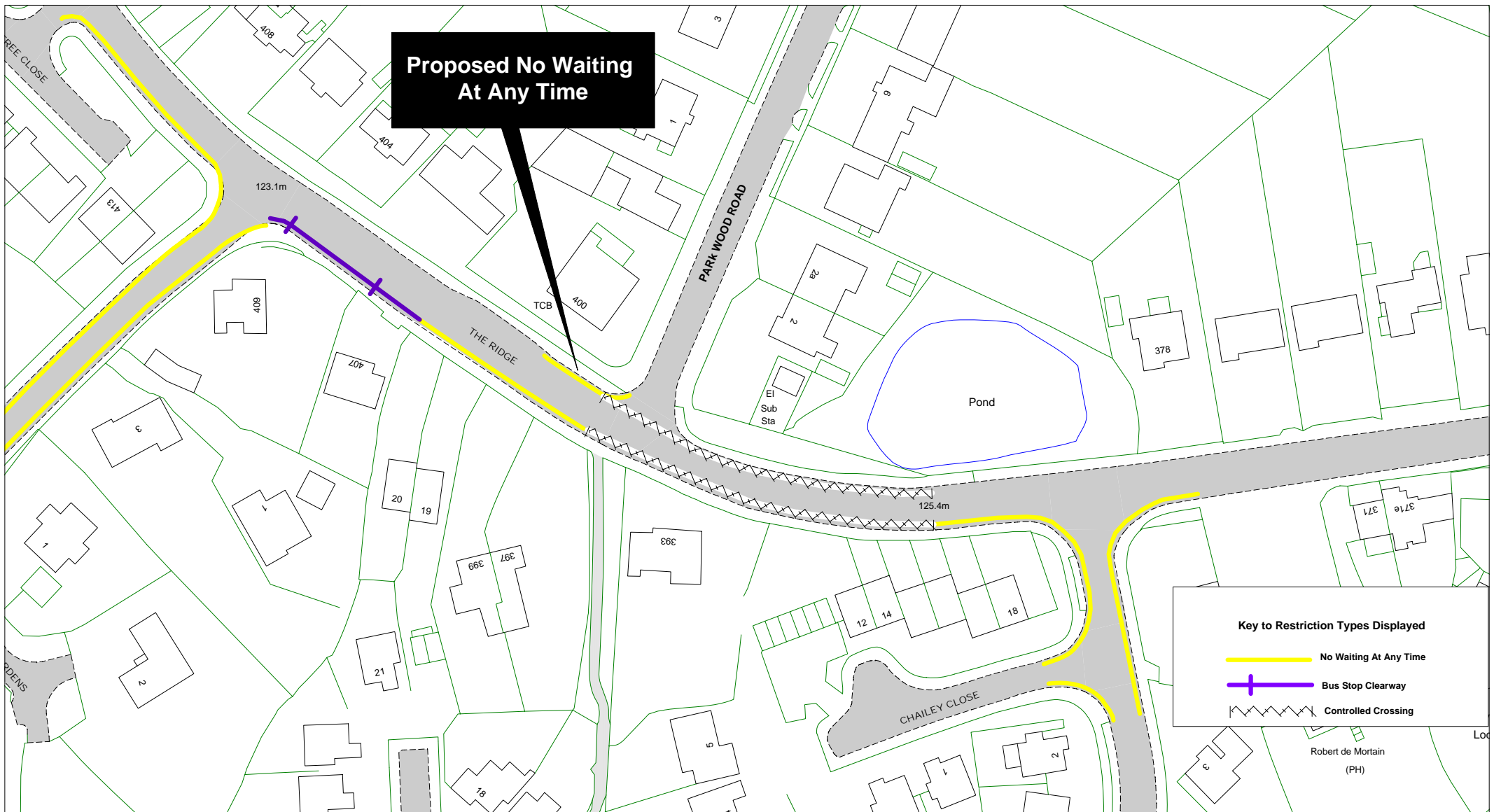




|   |   |  |  |   |            |
|---|---|--|--|---|------------|
|  |  | <p>Hastings Parking Review</p> <p>Farlands Close and Chalvington Drive</p> |  | SCALE   | 1 : 1000   |
|   |   |  |  | DATE  | 27/02/2016 |
|   |   |  |  | DRAWING No.   | HS1516 023 |
|   |   |  |  | DRAWN BY  |            |
|   |   |  |  | <p>Return to Index</p>  |            |
|   |   |  |  | <p>© Crown copyright. All rights reserved<br/>East Sussex County Council<br/>Licence No. 100019601 2016</p> |            |



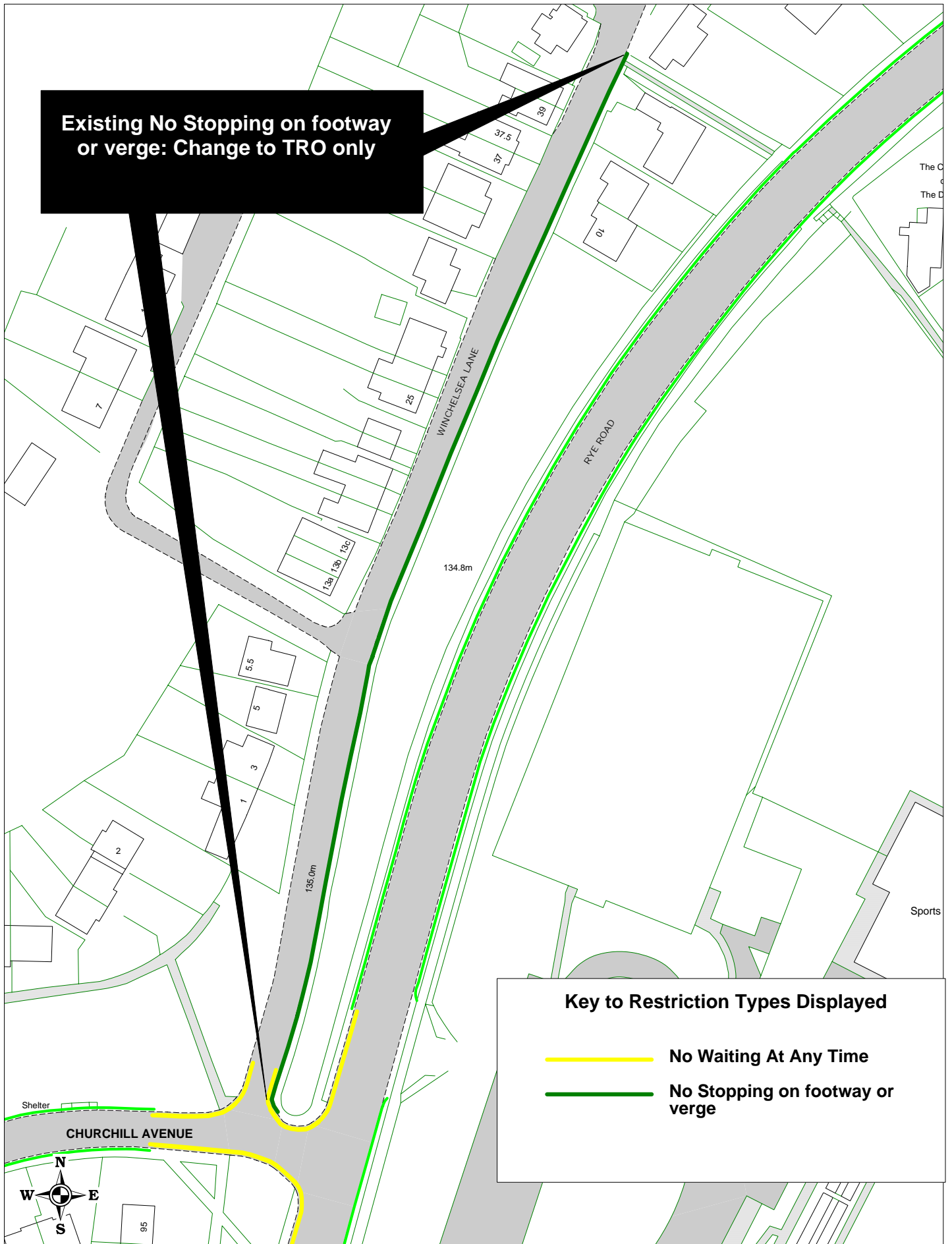




|   |   |   |  |   |            |
|---|---|---|--|---|------------|
|  |  | <p>Hastings Parking Review</p> <p>The Ridge</p> |  | SCALE   | 1 : 1000   |
|   |   |   |  | DATE  | 27/02/2016 |
|   |   |   |  | DRAWING No.   | HS1516 025 |
|   |   |   |  | DRAWN BY  |            |
|   |   |   |  | <p>© Crown copyright. All rights reserved<br/>East Sussex County Council<br/>Licence No. 100019601 2015</p> |            |

[Return to Index](#)

Existing No Stopping on footway or verge: Change to TRO only




#### Key to Restriction Types Displayed

- No Waiting At Any Time
- No Stopping on footway or verge



East Sussex  
County Council



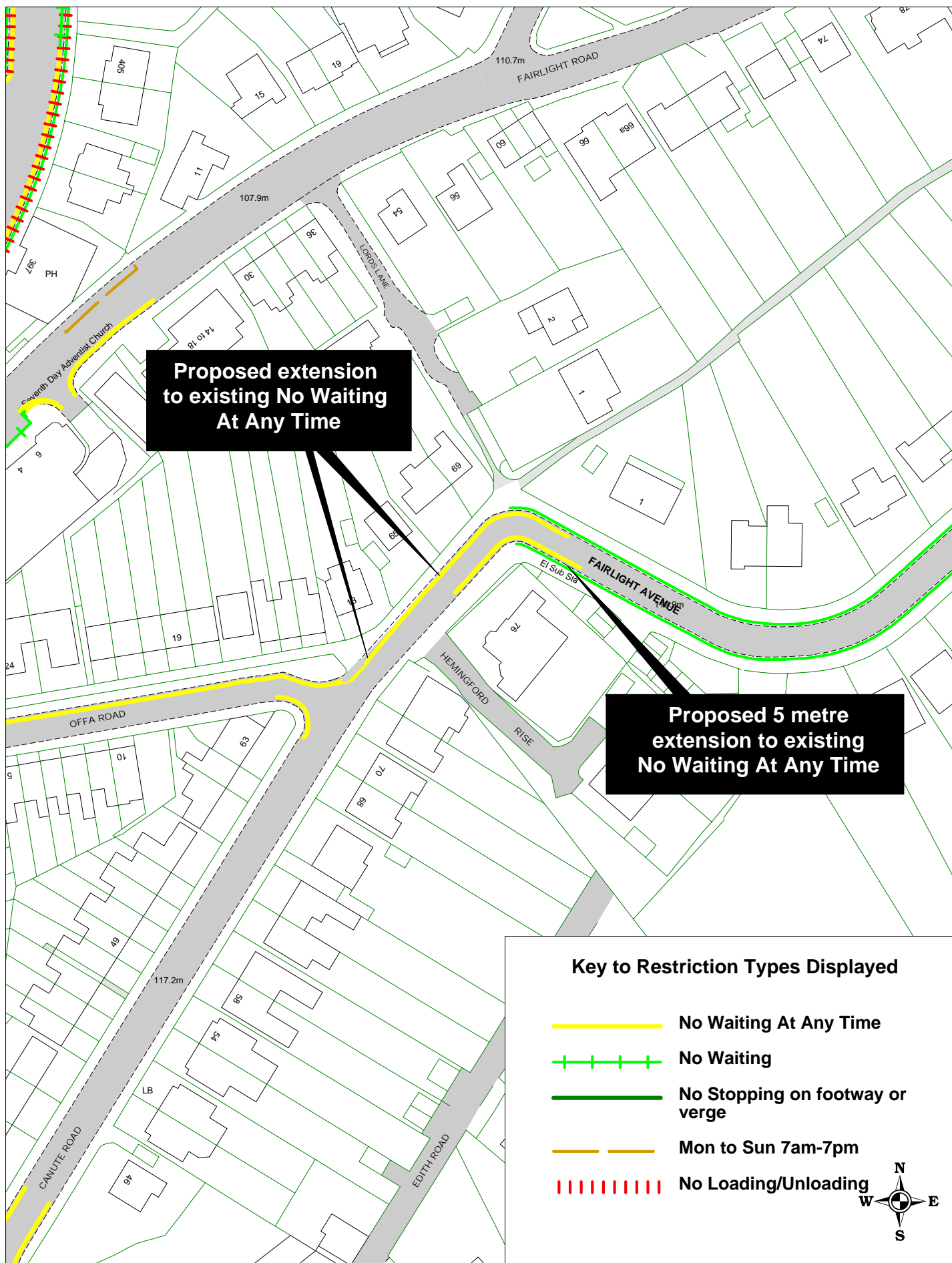
© Crown copyright. All rights reserved  
East Sussex County Council  
Licence No. 100019601 2015

#### Hastings Parking Review

[Return to  
Index](#)

Winchelsea Lane

|             |            |
|-------------|------------|
| SCALE       | 1 : 1000   |
| DATE        | 27/02/2016 |
| DRAWING No. | HS1516 026 |
| DRAWN BY    |            |
|             |            |



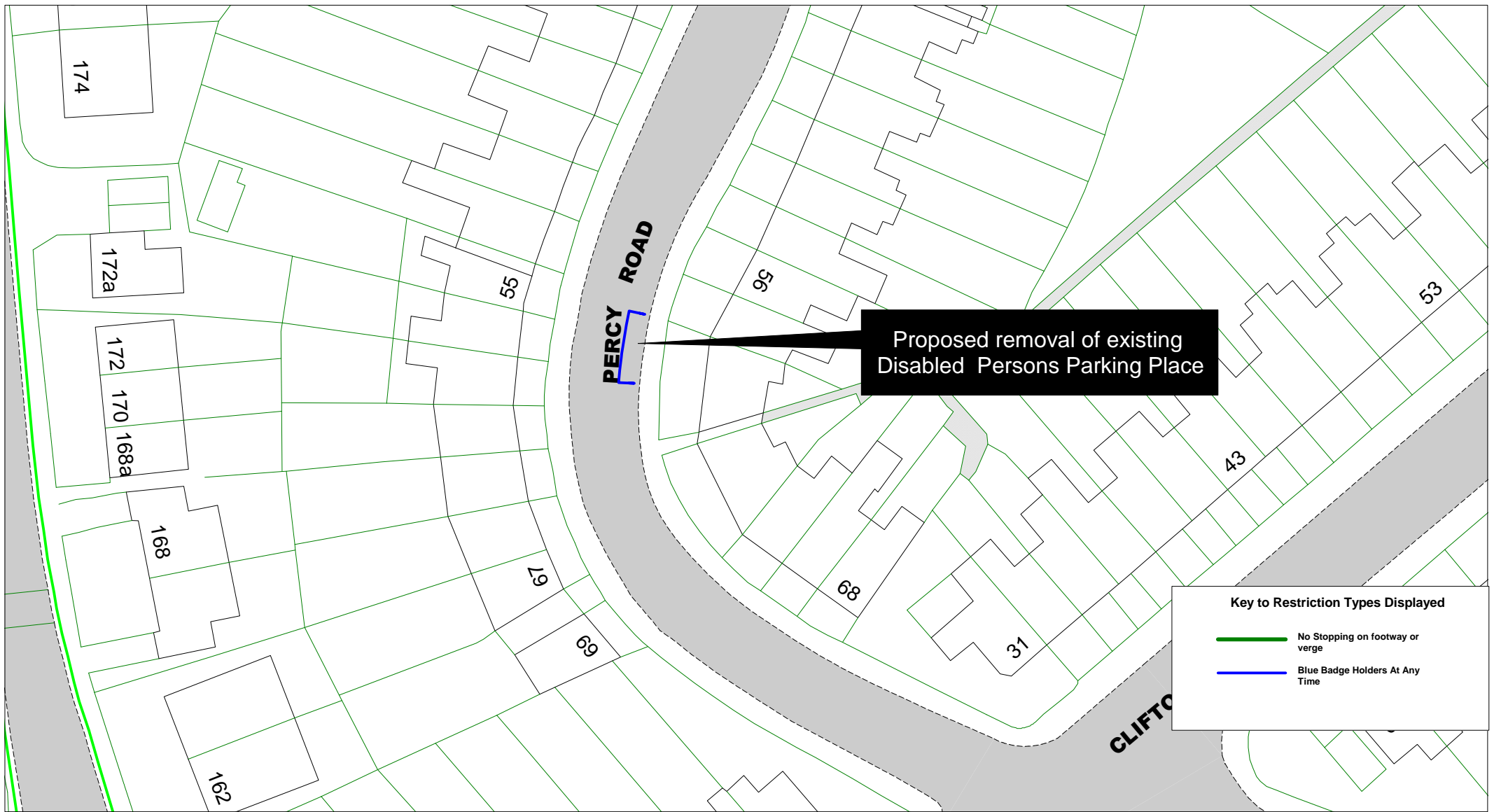
© Crown copyright. All rights reserved  
 East Sussex County Council  
 Licence No. 100019601 2015

## Hastings Parking Review

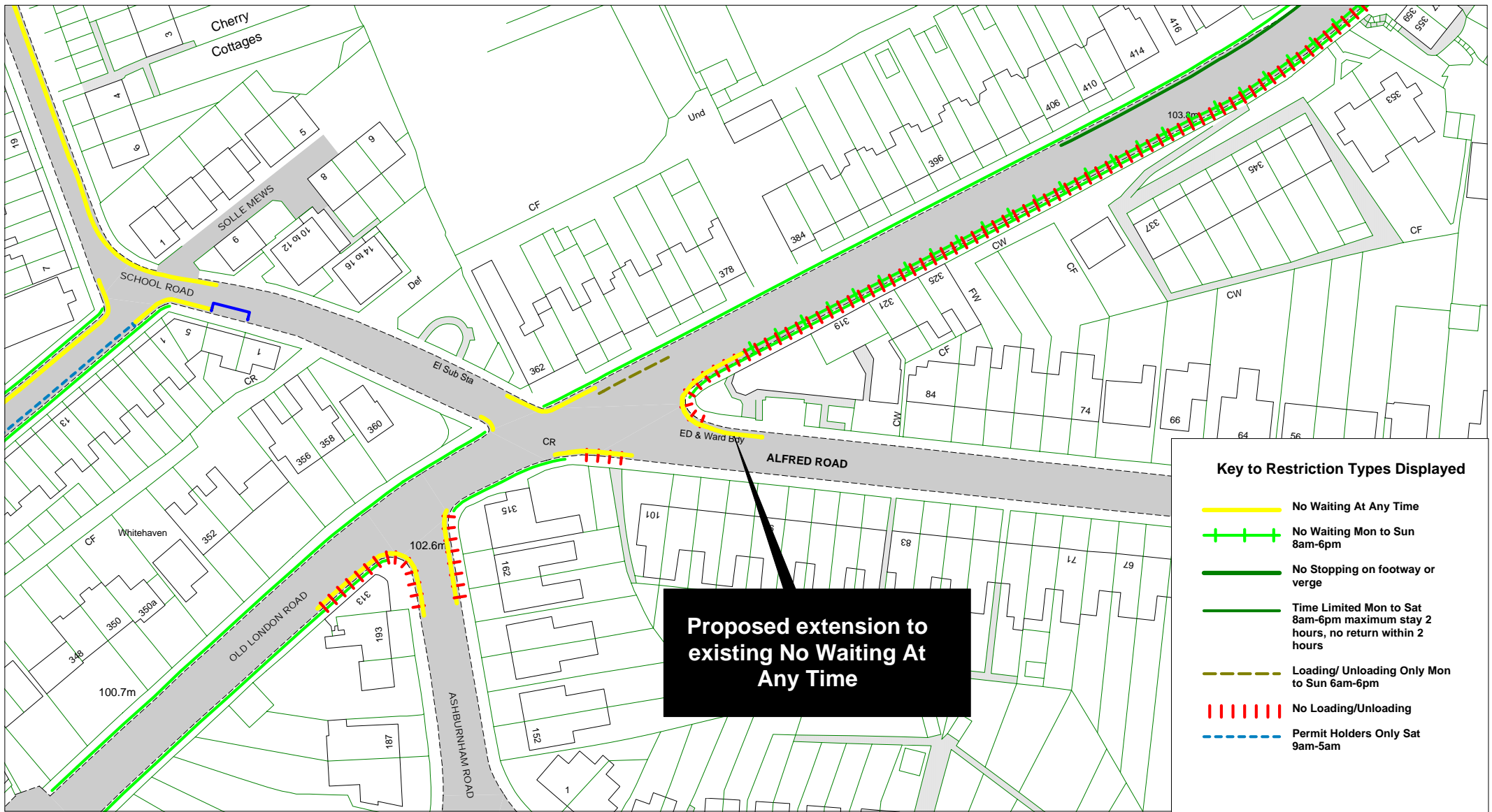
[Return to Index](#)



Canute Road & Fairlight Avenue

|             |            |
|-------------|------------|
| SCALE       | 1 : 1000   |
| DATE        | 27/02/2016 |
| DRAWING No. | HS1516 027 |
| DRAWN BY    |            |

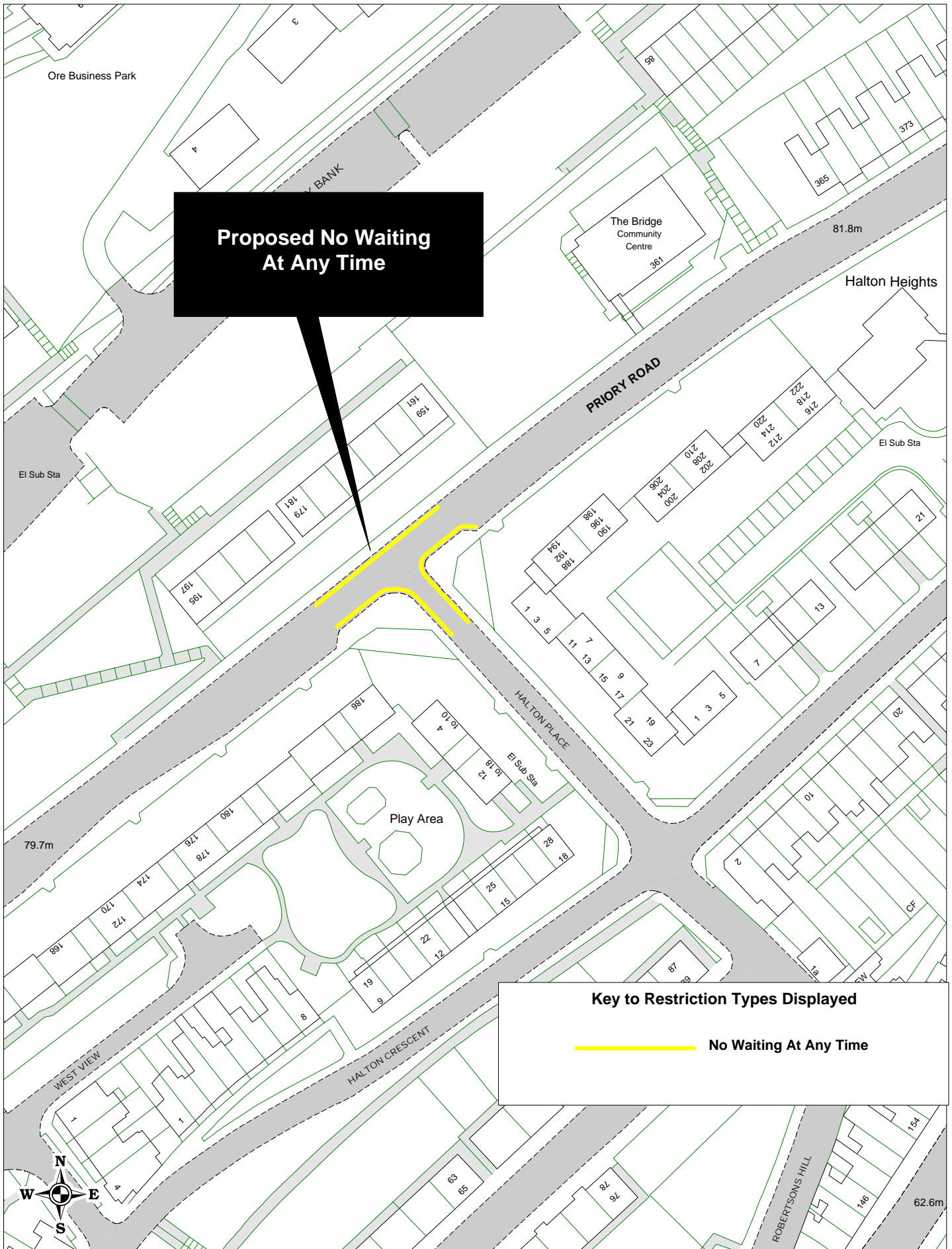






|   |   |  |  |   |            |
|---|---|--|--|---|------------|
|  |  | <p>Hastings Parking Review</p> <p>Alfred Road</p> <p><a href="#">Return to Index</a></p> |  | SCALE   | 1 : 1000   |
|   |   |  |  | DATE  | 27/02/2016 |
|   |   |  |  | DRAWING No.   | HS1516 029 |
|   |   |  |  | DRAWN BY  |            |
|   |   |  |  | <p>© Crown copyright. All rights reserved<br/>East Sussex County Council<br/>Licence No. 100019601 2015</p> |            |







**Proposed removal of  
formal disabled parking  
bay**

**Key to Restriction Types Displayed**


- No Waiting At Any Time
- No Stopping on footway or verge
- Blue Badge Holders At Any Time

[Return to Index](#)



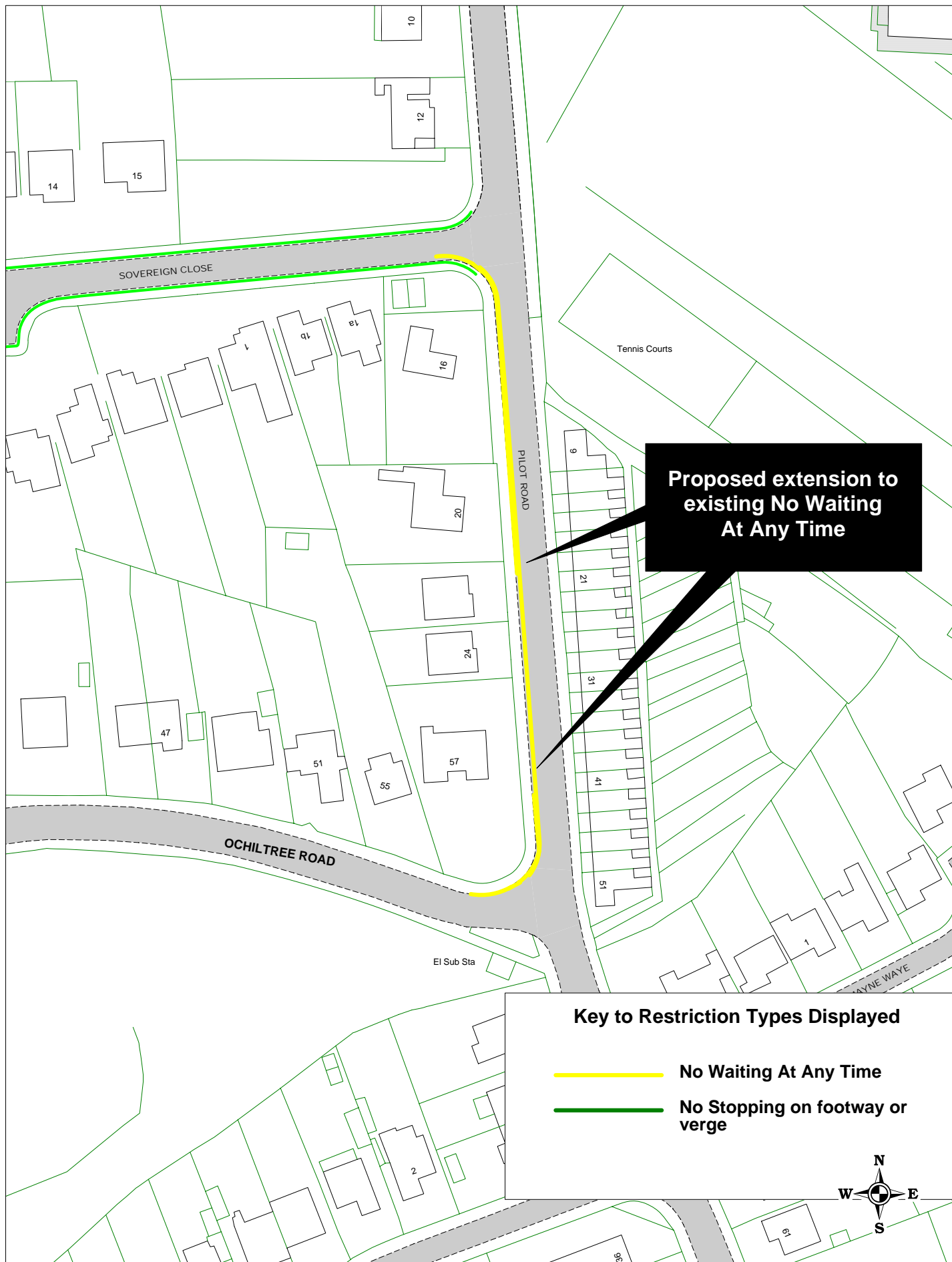
**Bus Stop Clearways proposed removal from TRO. Operational times changed by notice to Mon-Sat 8am-6pm**

**Key to Restriction Types Displayed**

 No Waiting At Any Time  
 Mon to Sun 7am-7pm

[Return to Index](#)





#### Key to Restriction Types Displayed

- No Waiting At Any Time
- No Stopping on footway or verge



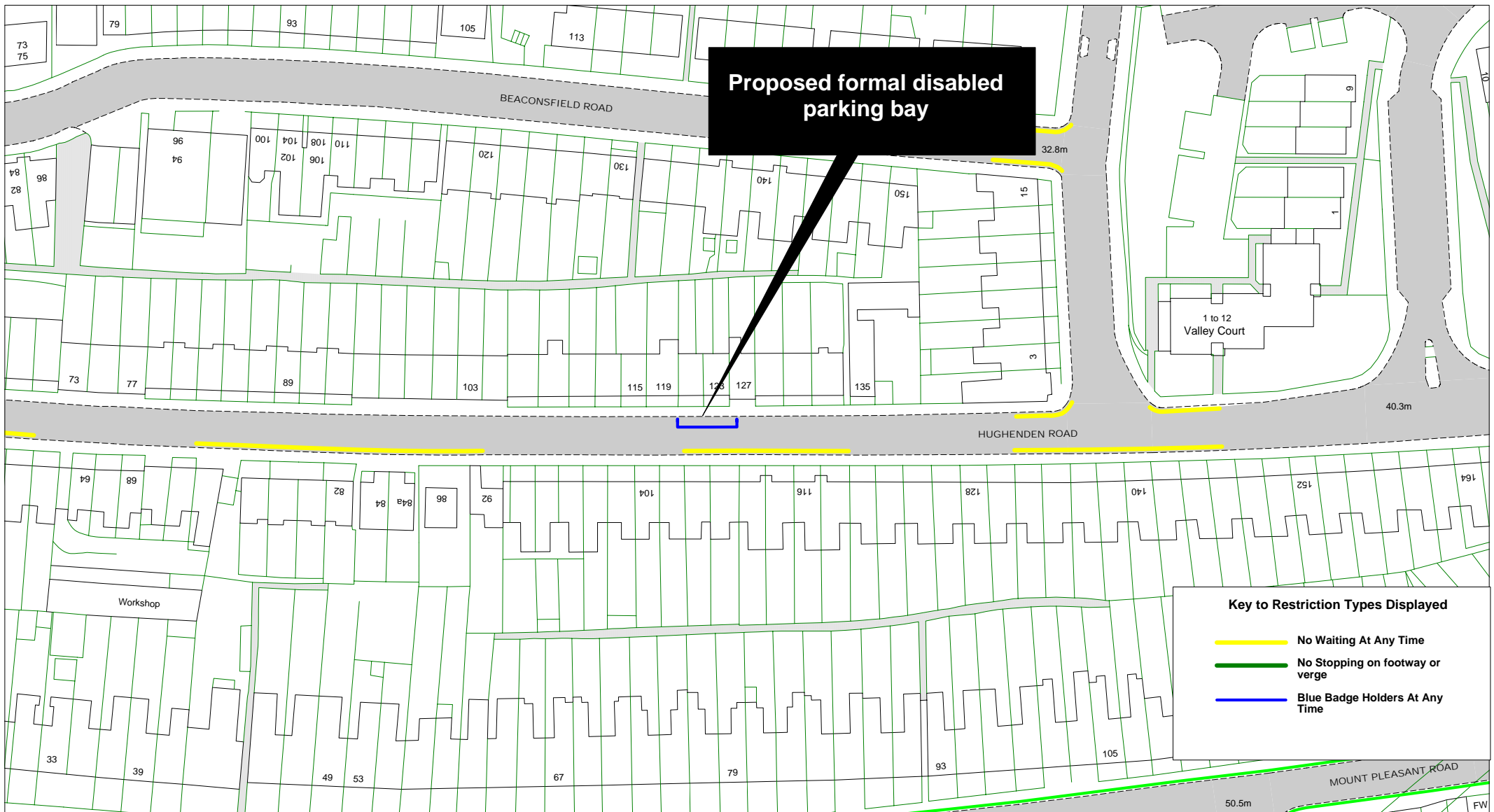
© Crown copyright. All rights reserved  
East Sussex County Council  
Licence No. 100019601 2015

### Hastings Parking Review

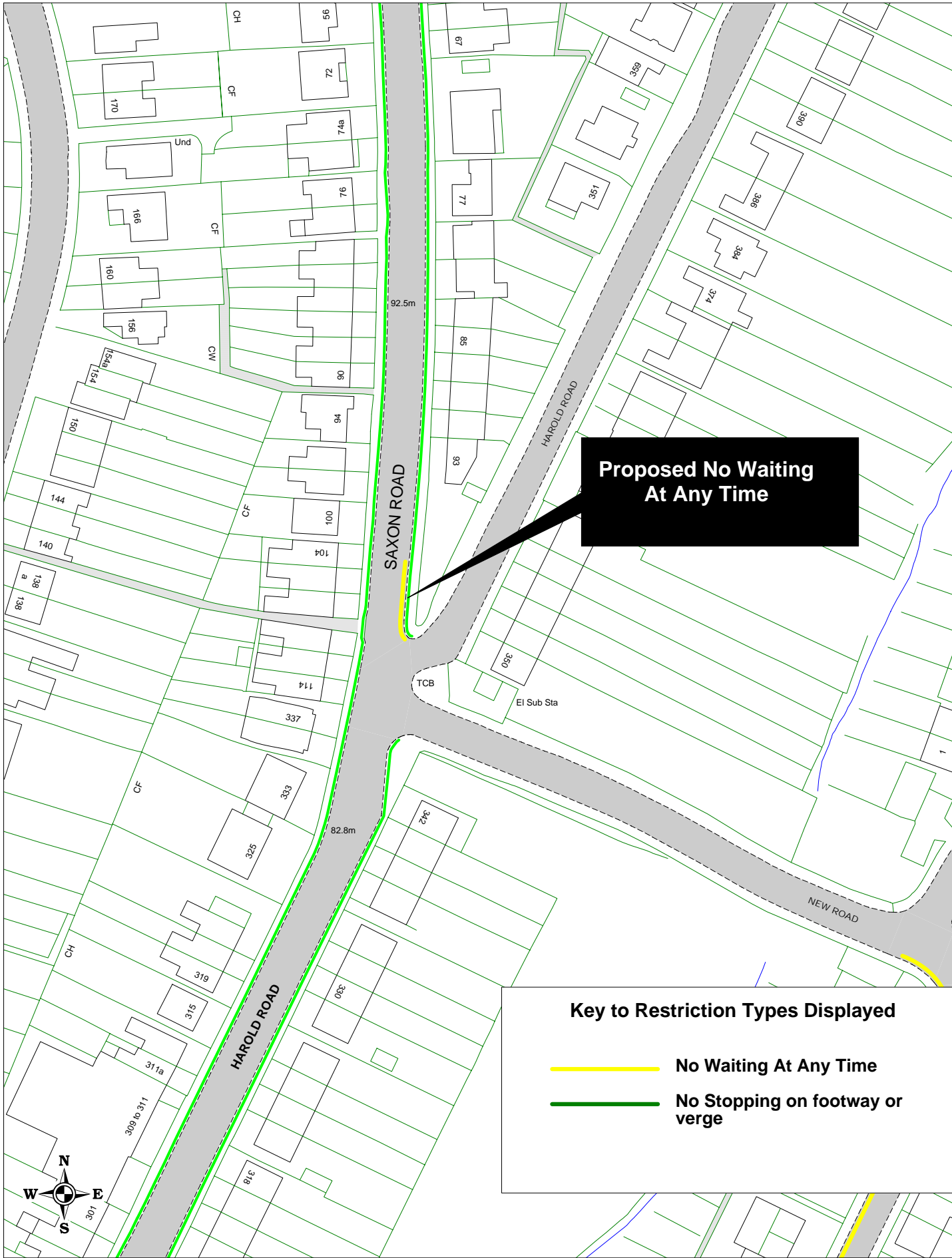
[Return to Index](#)

Pilot Road

|             |            |
|-------------|------------|
| SCALE       | 1 : 1000   |
| DATE        | 27/02/2016 |
| DRAWING No. | HS1516 033 |
| DRAWN BY    |            |
|             |            |



|   |   |  |  |   |            |
|---|---|--|--|---|------------|
|  |  | <p>Hastings Parking Review</p> <p>Hughenden Road</p> |  | SCALE   | 1 : 1000   |
|   |   |  |  | DATE  | 27/02/2016 |
|   |   |  |  | DRAWING No.   | HS1516 034 |
|   |   |  |  | DRAWN BY  |            |
|   |   |  |  | <p>Return to Index</p>  |            |
|   |   |  |  | <p>© Crown copyright. All rights reserved<br/>East Sussex County Council<br/>Licence No. 100019601 2015</p> |            |



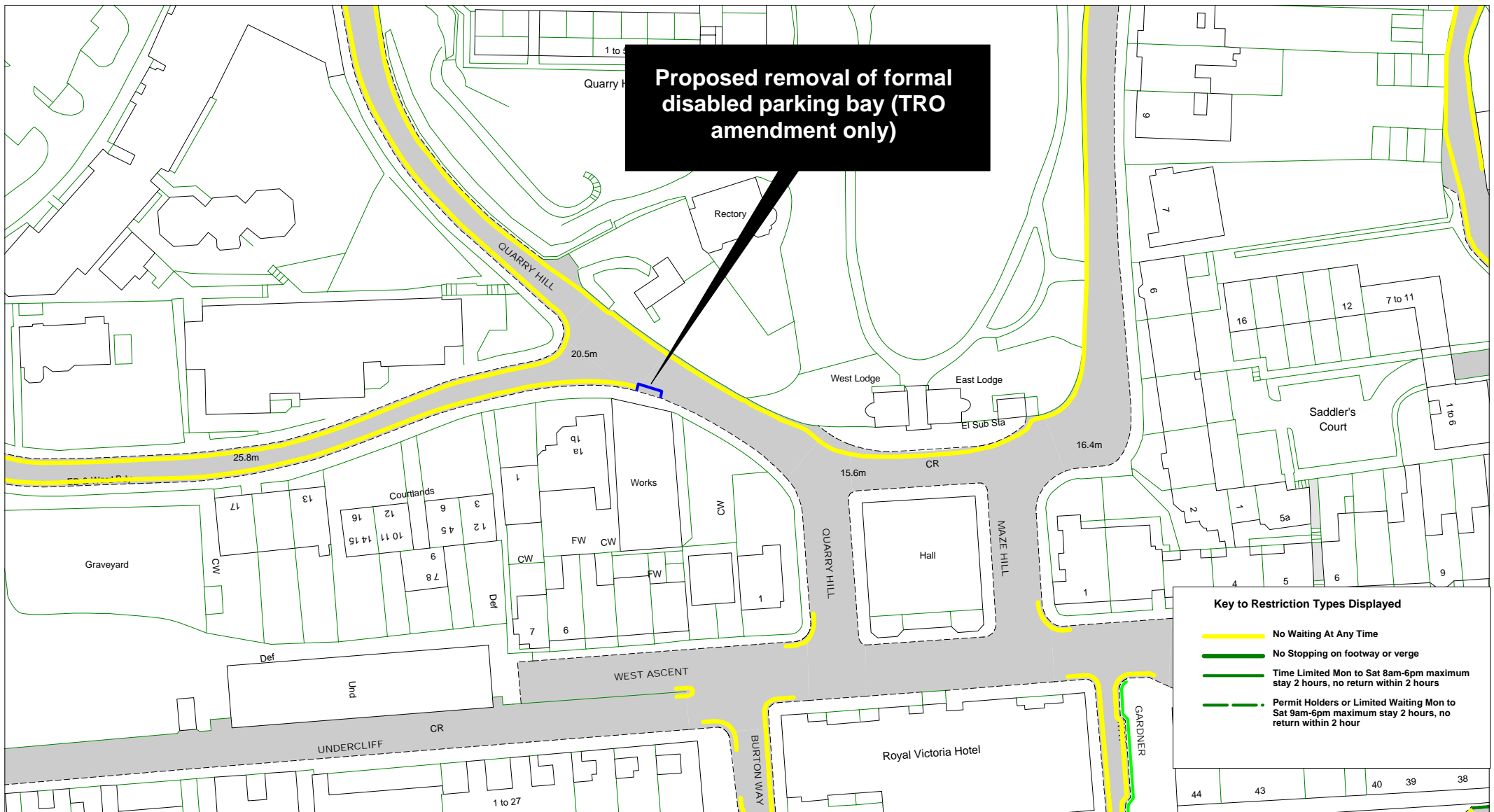
**Key to Restriction Types Displayed**

— No Waiting At Any Time

— No Stopping on footway or verge

|             |            |
|-------------|------------|
| SCALE       | 1 : 1000   |
| DATE        | 27/02/2016 |
| DRAWING No. | HS1516 035 |
| DRAWN BY    |            |
|             |            |





**Key to Restriction Types Displayed**

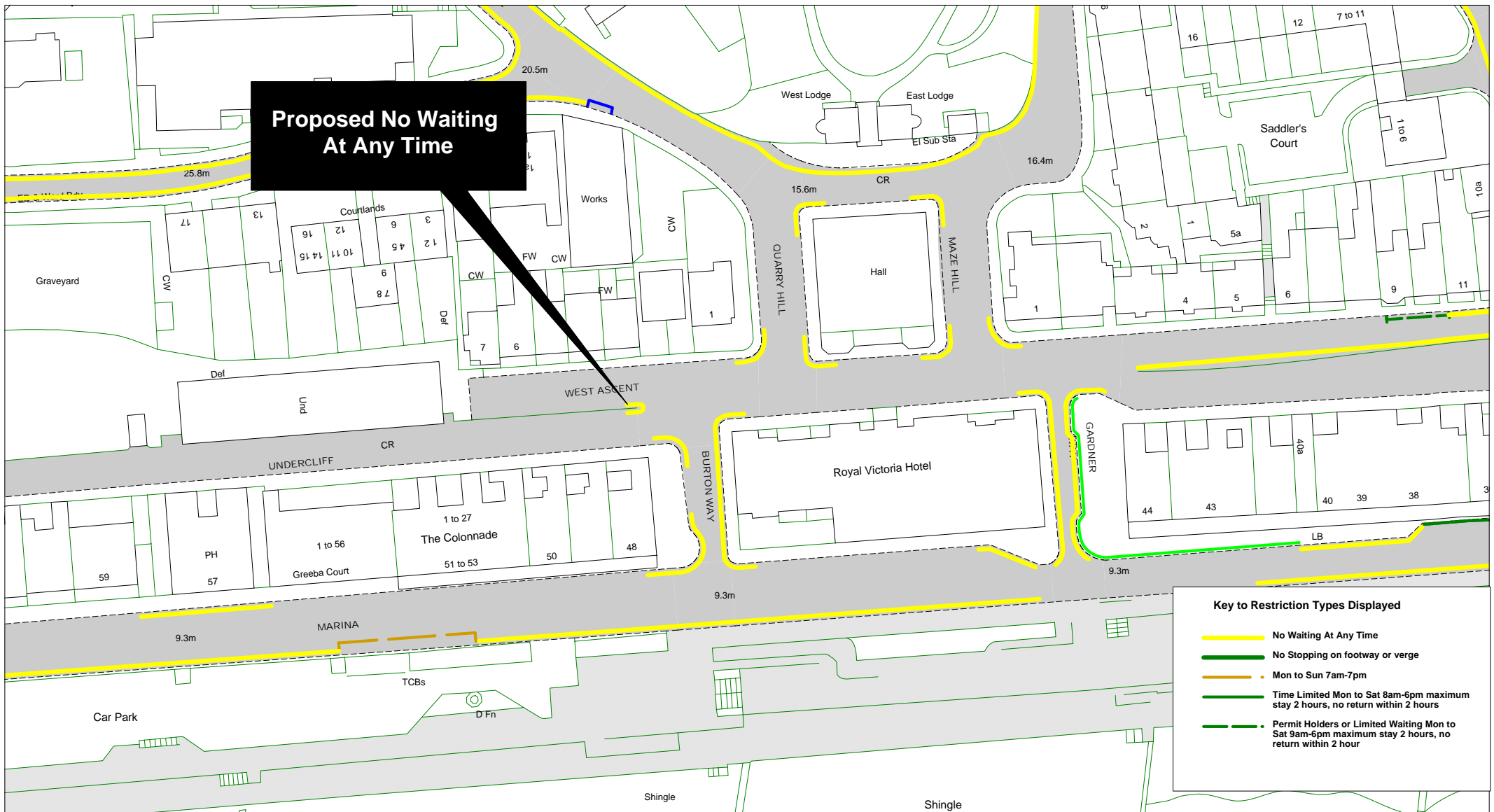
- No Waiting At Any Time
- No Stopping on footway or verge
- Time Limited Mon to Sat 8am-6pm maximum stay 2 hours, no return within 2 hours
- - - - Permit Holders or Limited Waiting Mon to Sat 9am-6pm maximum stay 2 hours, no return within 2 hour

**Hastings Parking Review**

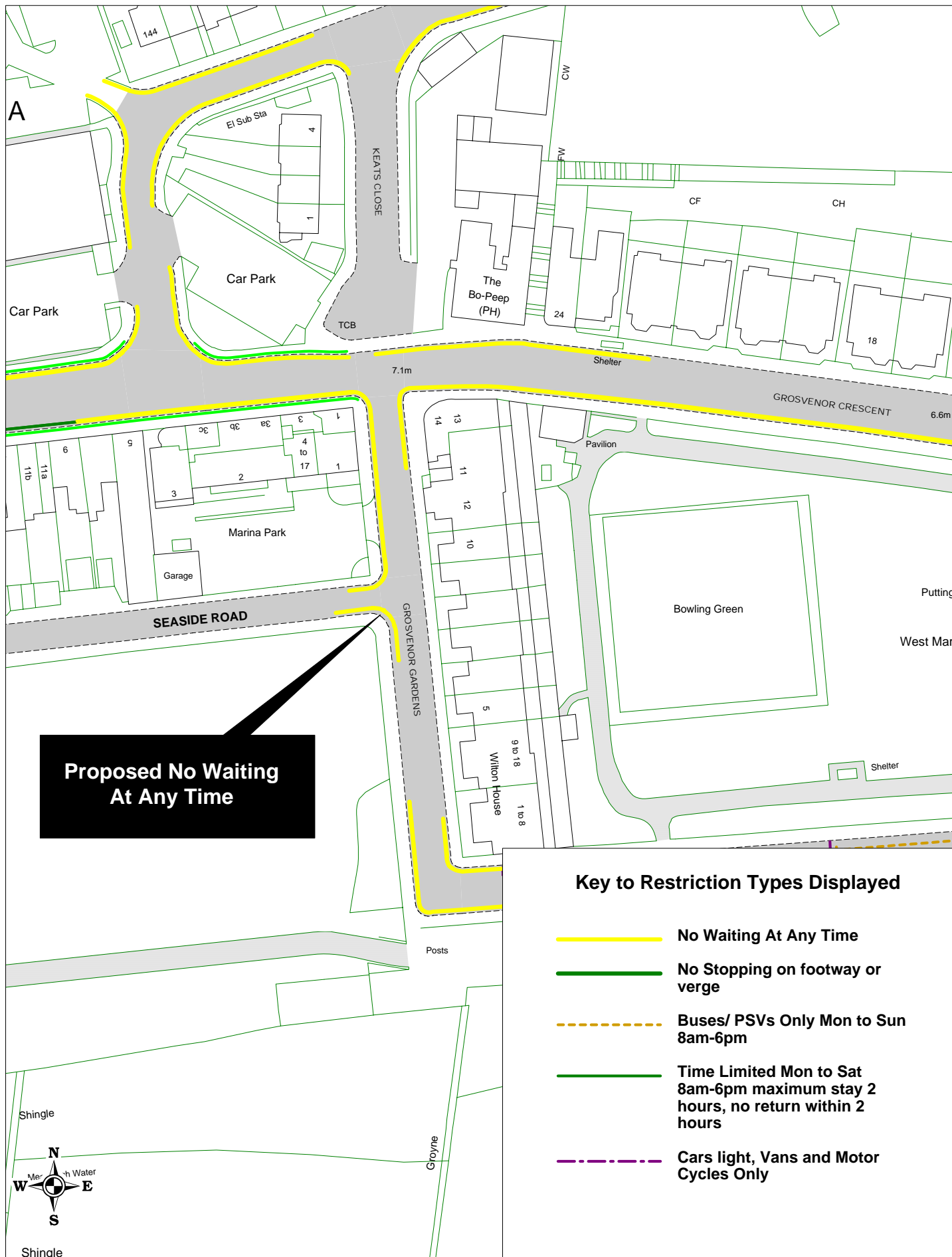
**Quarry Hill**

[Return to Index](#)

|  |            |
|--|------------|
| SCALE  | 1 : 1000   |
| DATE   | 27/02/2016 |
| DRAWING No.  | HS1516 036 |
| DRAWN BY   |            |
| © Crown copyright. All rights reserved<br>East Sussex County Council<br>Licence No. 100019601 2015 |            |



Return to  
Index



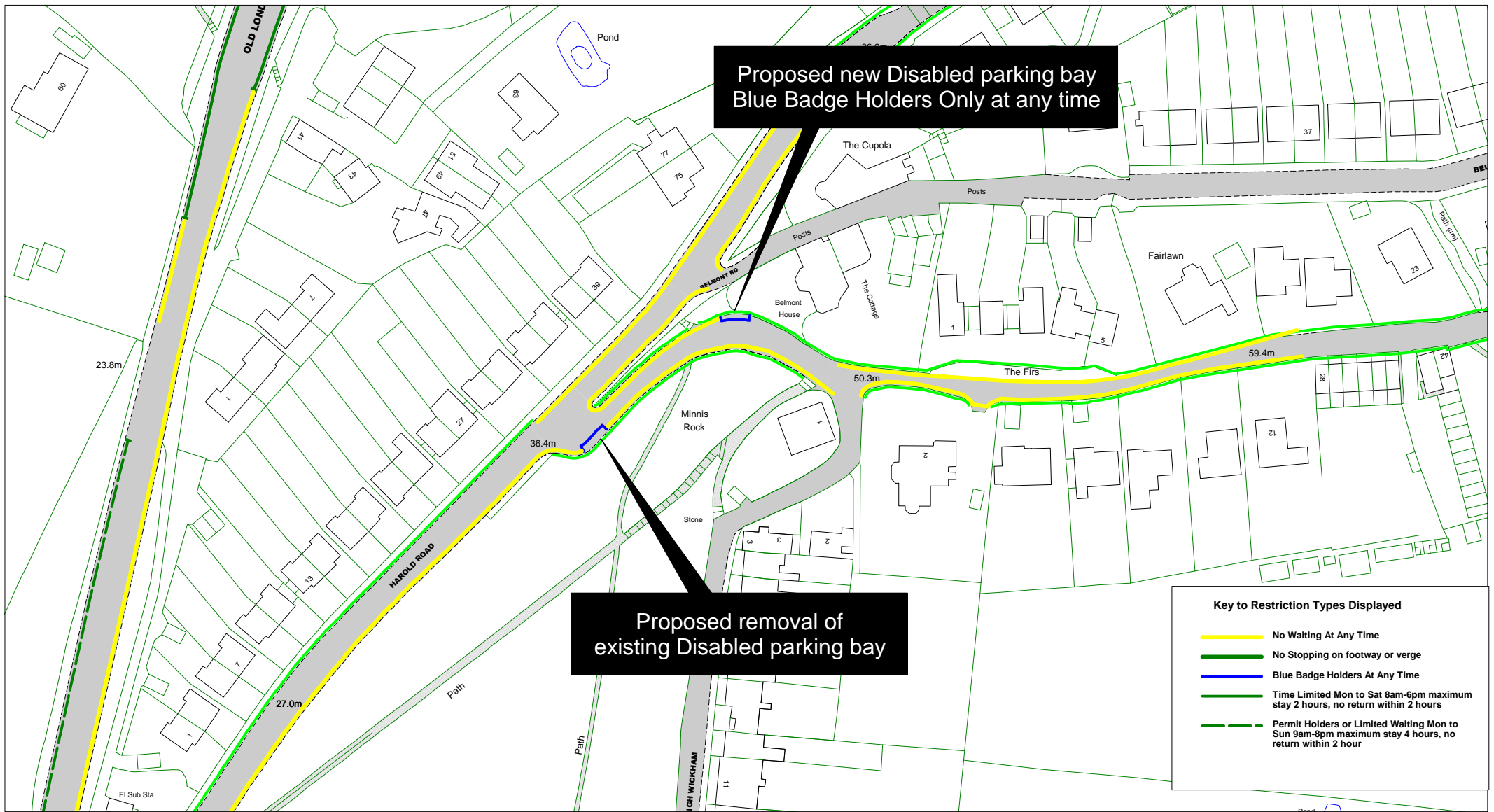
© Crown copyright. All rights reserved  
East Sussex County Council  
Licence No. 100019601 2015

[Return to Index](#)

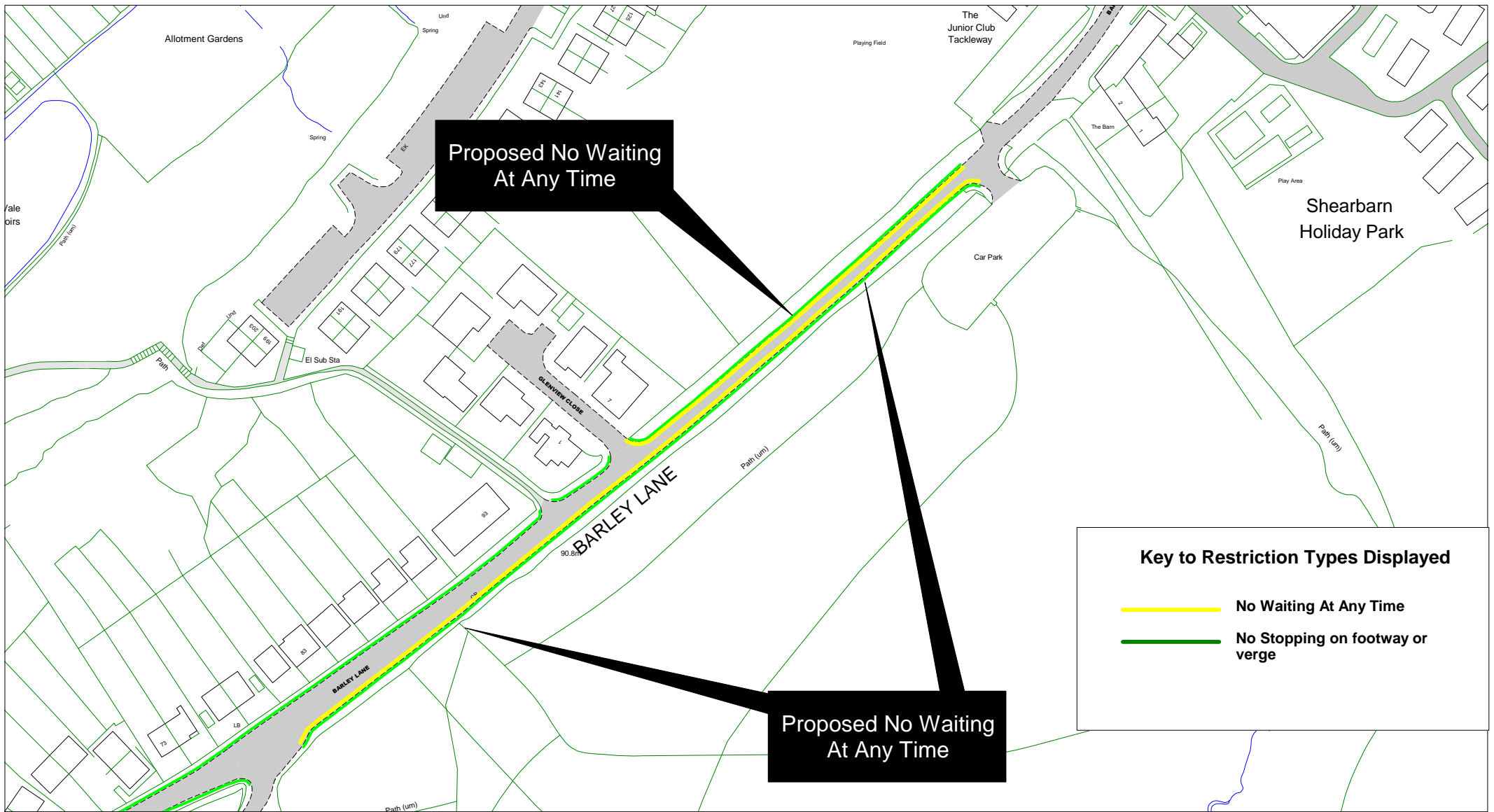
## Hastings Parking Review

### Grosvenor Gardens & Seaside Road

|             |            |
|-------------|------------|
| SCALE       | 1 : 1000   |
| DATE        | 27/02/2016 |
| DRAWING No. | HS1516 038 |
| DRAWN BY    |            |

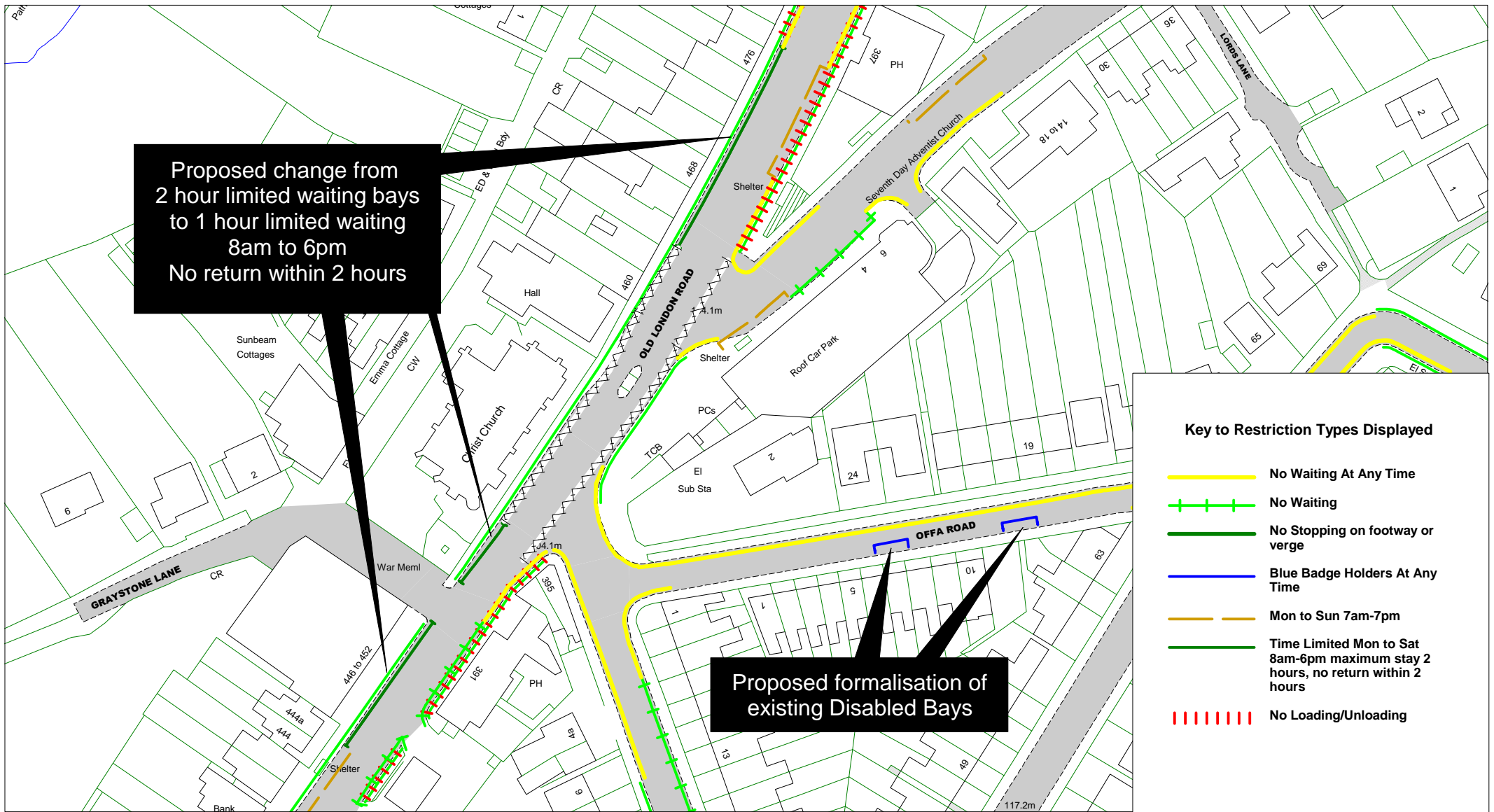


Return to  
Index



[Return to Index](#)






#### Key to Restriction Types Displayed

- No Waiting At Any Time
- + + + No Waiting
- No Stopping on footway or verge
- Blue Badge Holders At Any Time
- Mon to Sun 7am-7pm
- Time Limited Mon to Sat 8am-6pm maximum stay 2 hours, no return within 2 hours
- ||||| No Loading/Unloading

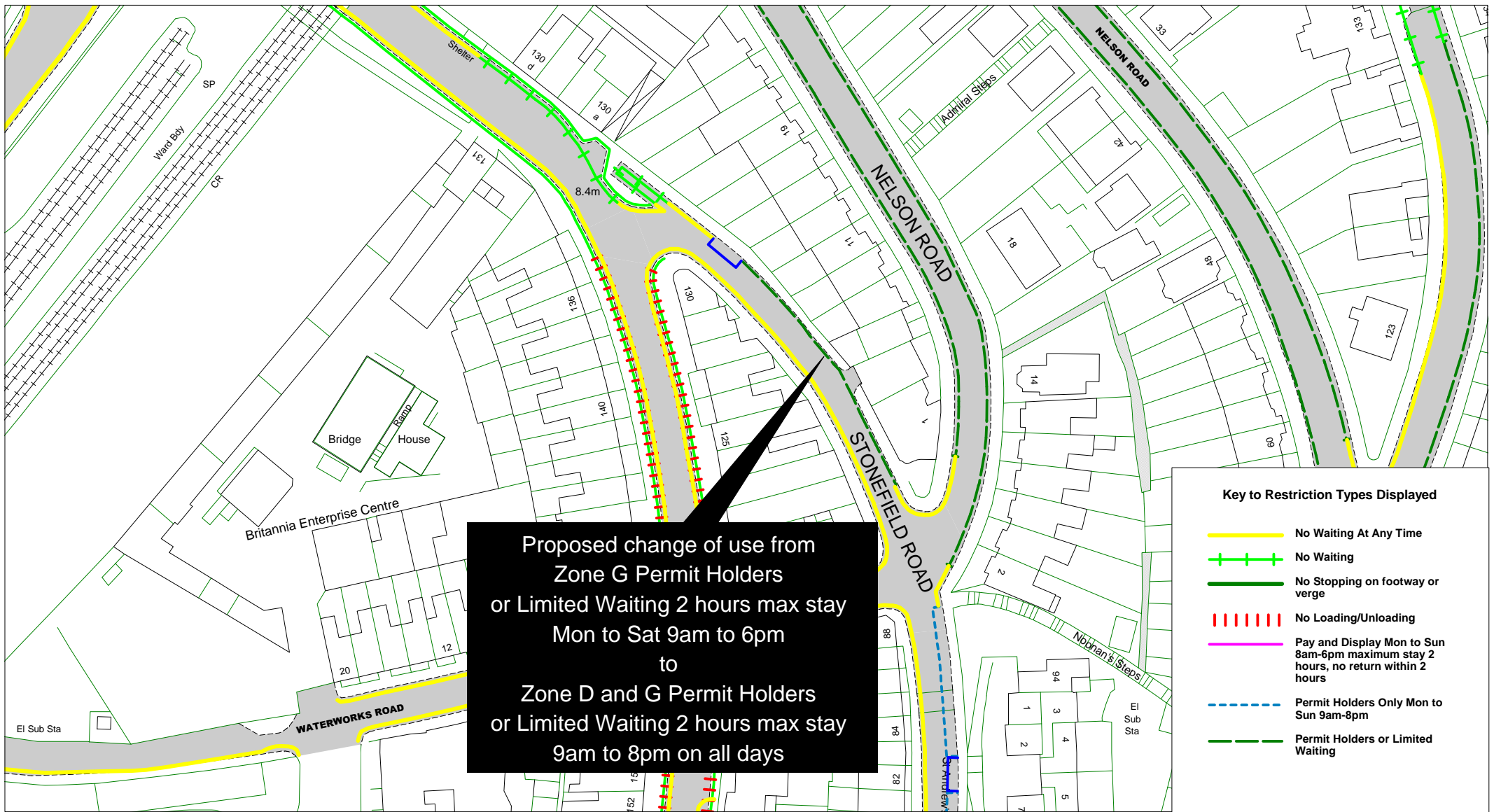
**East Sussex**  
County Council



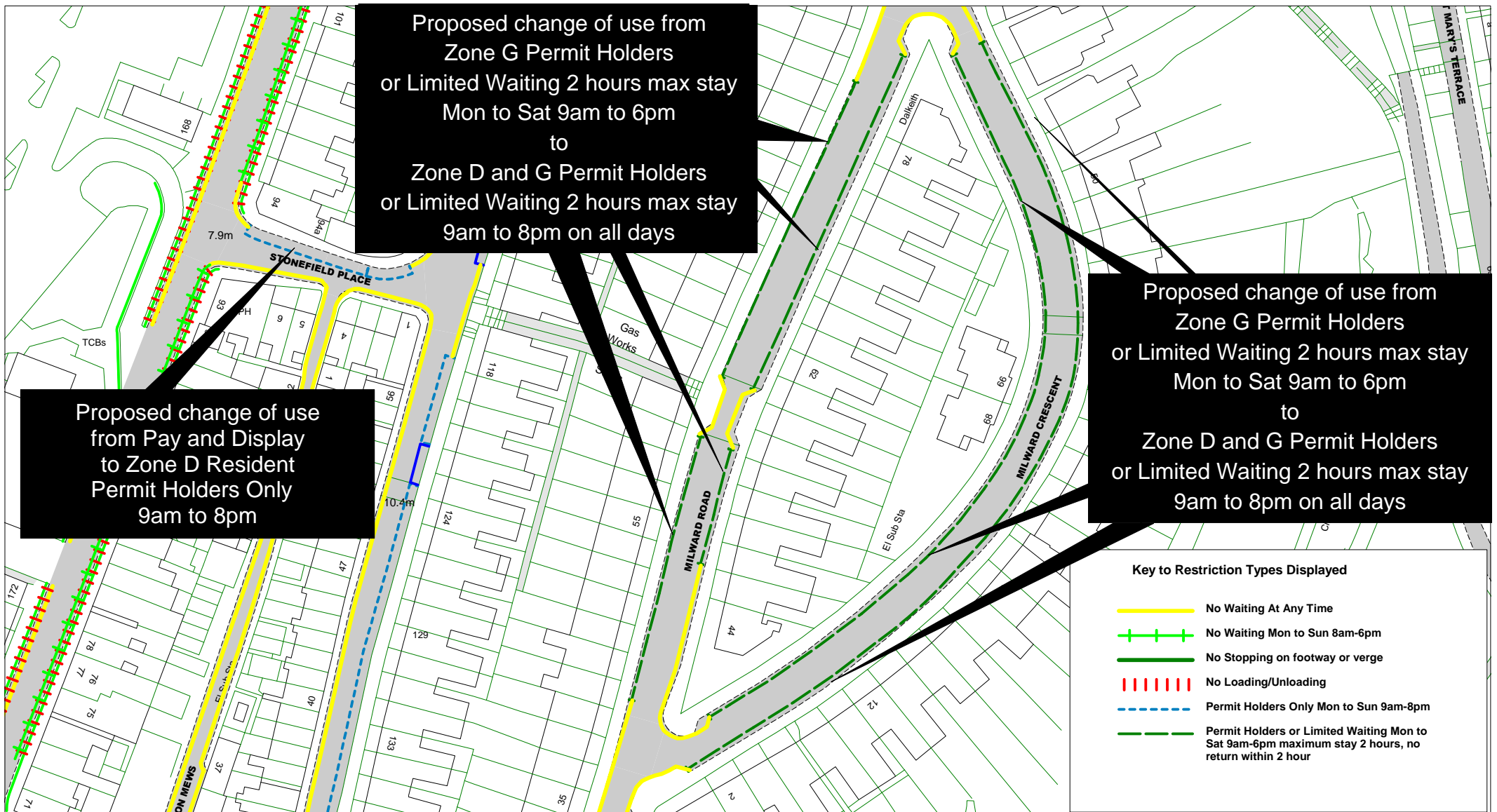
Return to  
Index

Hastings Parking Review  
Old London Road, Offa Road

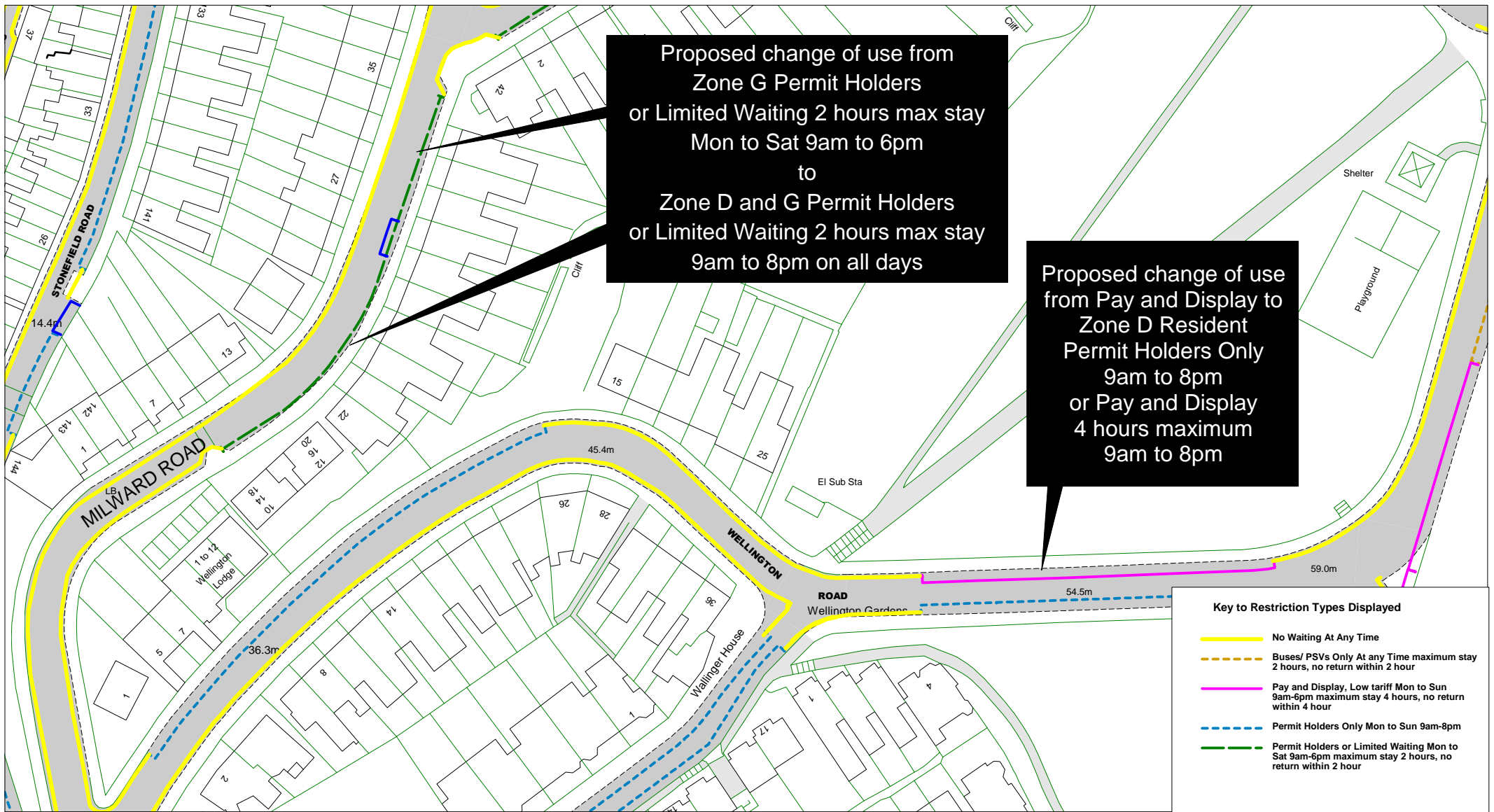
|  |            |
|--|------------|
| SCALE  | 1 : 1000   |
| DATE   | 27/02/2016 |
| DRAWING No.  | HS1516 042 |
| DRAWN BY   |            |
| © Crown copyright. All rights reserved<br>East Sussex County Council<br>Licence No. 100019601 2015 |            |



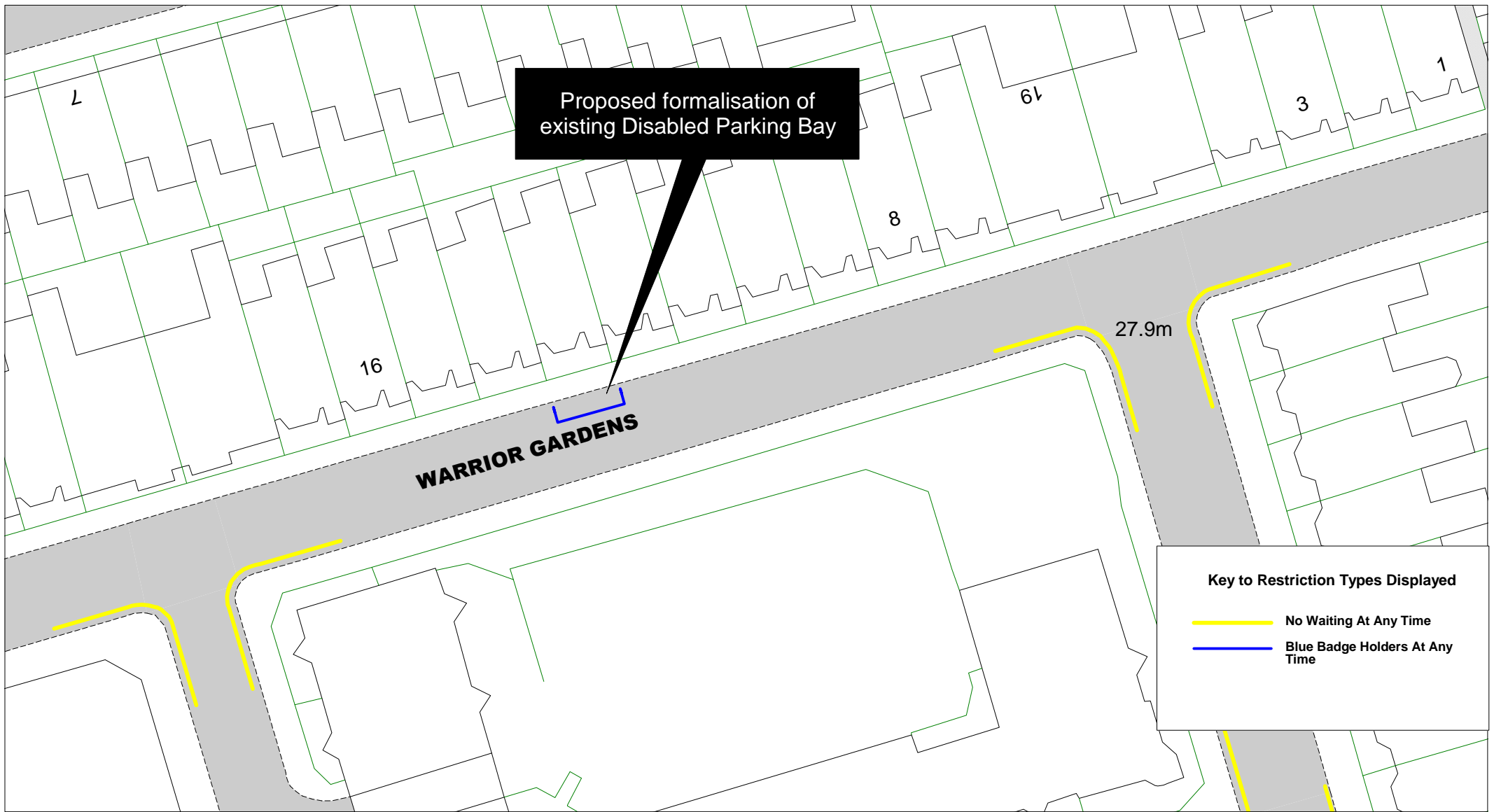
Return to  
Index







[Return to Index](#)



**Key to Restriction Types Displayed**

- No Waiting At Any Time
- Blue Badge Holders At Any Time

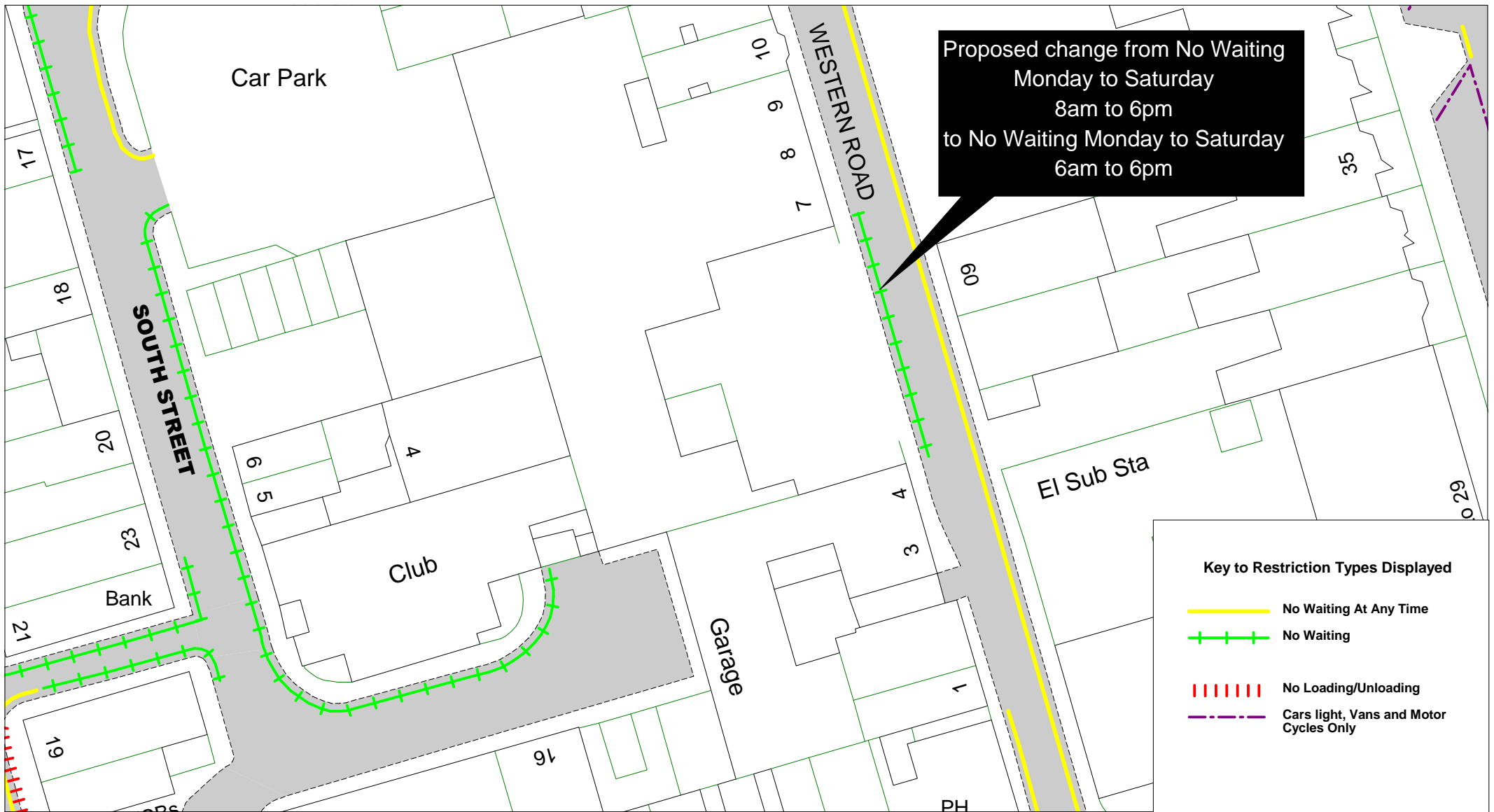


Return to  
Index

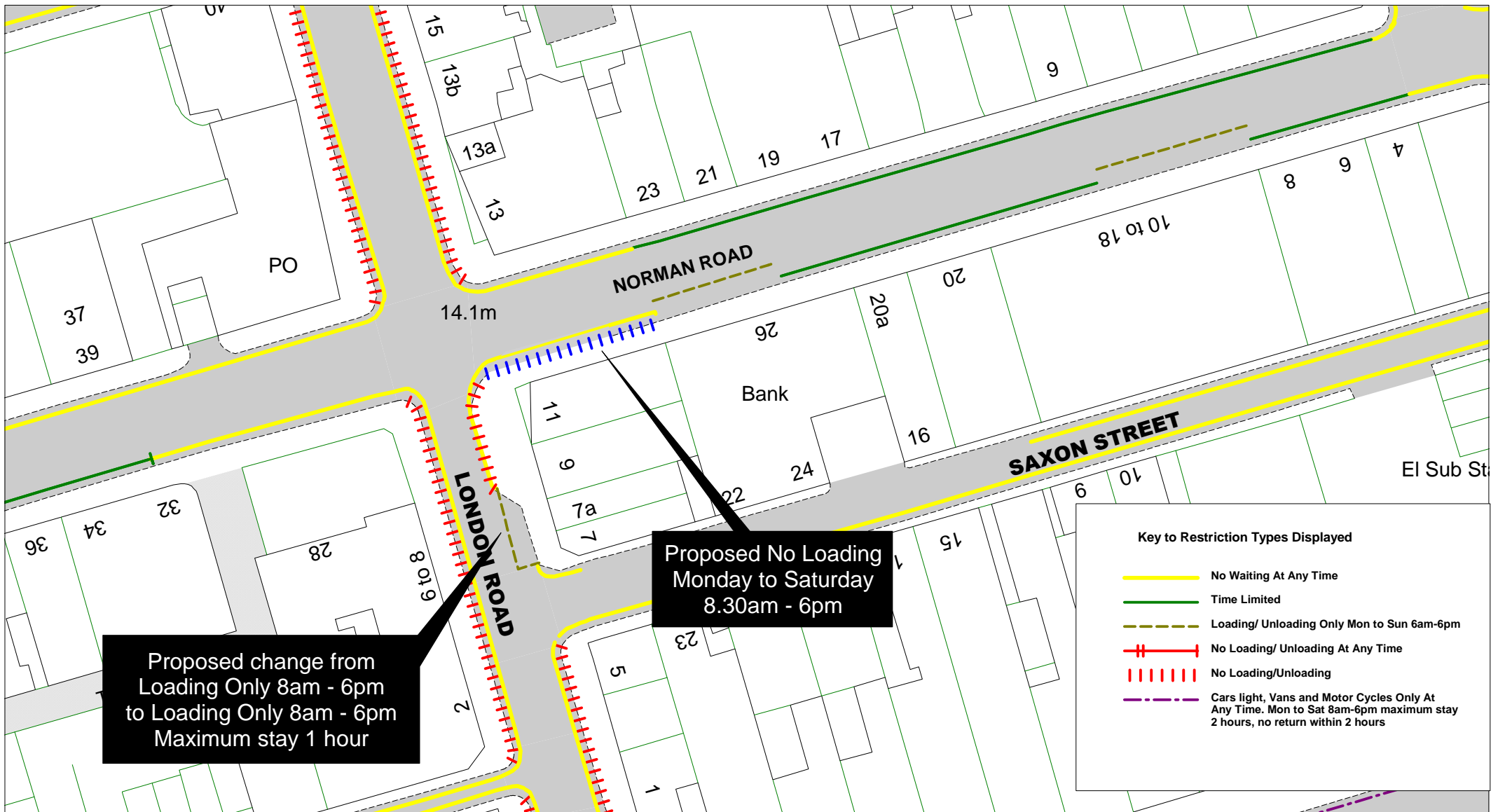
Hastings Parking Review  
Warrior Gardens

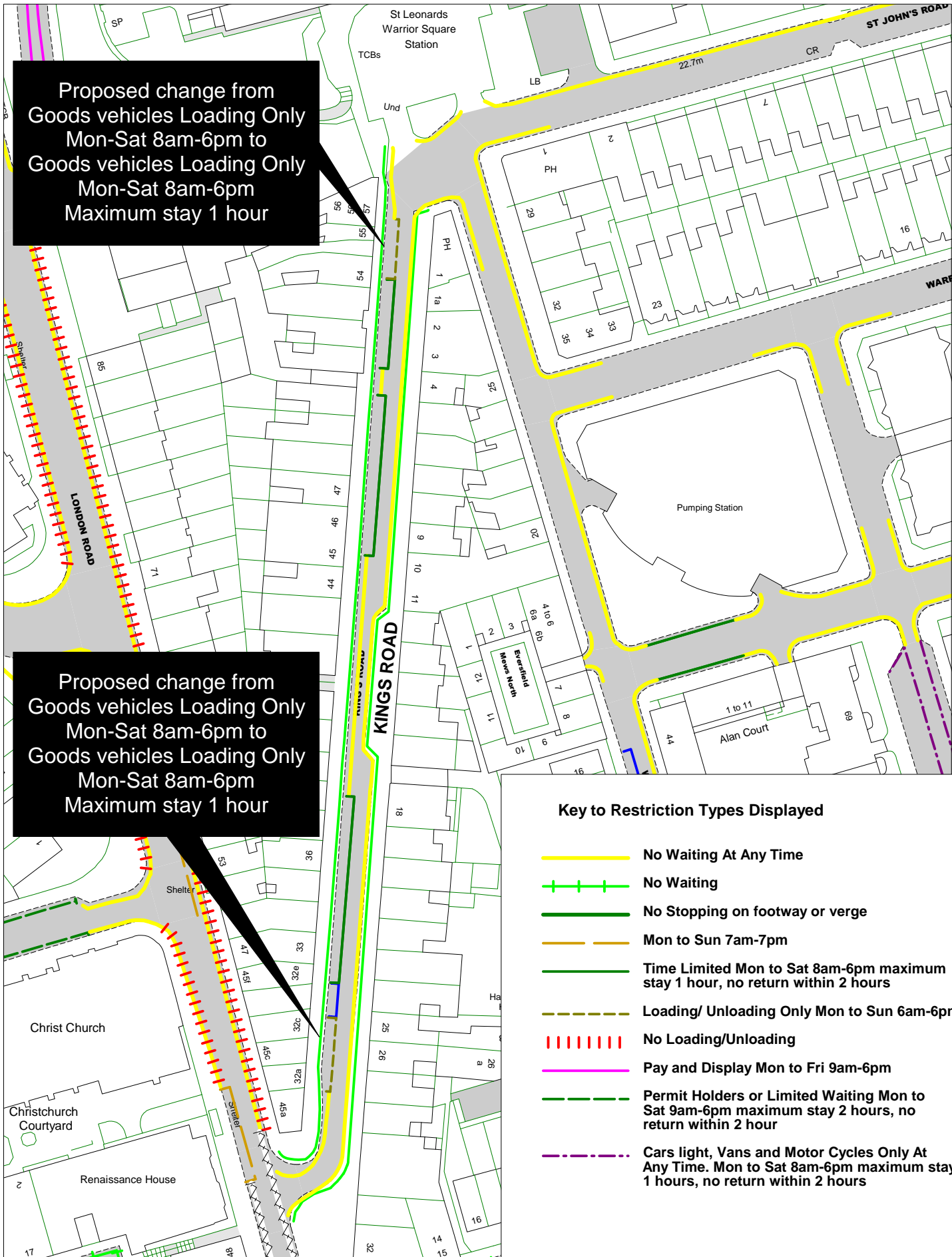
|  |            |
|--|------------|
| SCALE  | 1 : 500    |
| DATE   | 27/02/2016 |
| DRAWING No.  | HS1516 046 |
| DRAWN BY   |            |
| © Crown copyright. All rights reserved<br>East Sussex County Council<br>Licence No. 100019601 2015 |            |





[Return to Index](#)





East Sussex  
County Council



© Crown copyright. All rights reserved  
East Sussex County Council  
Licence No. 100019601 2015

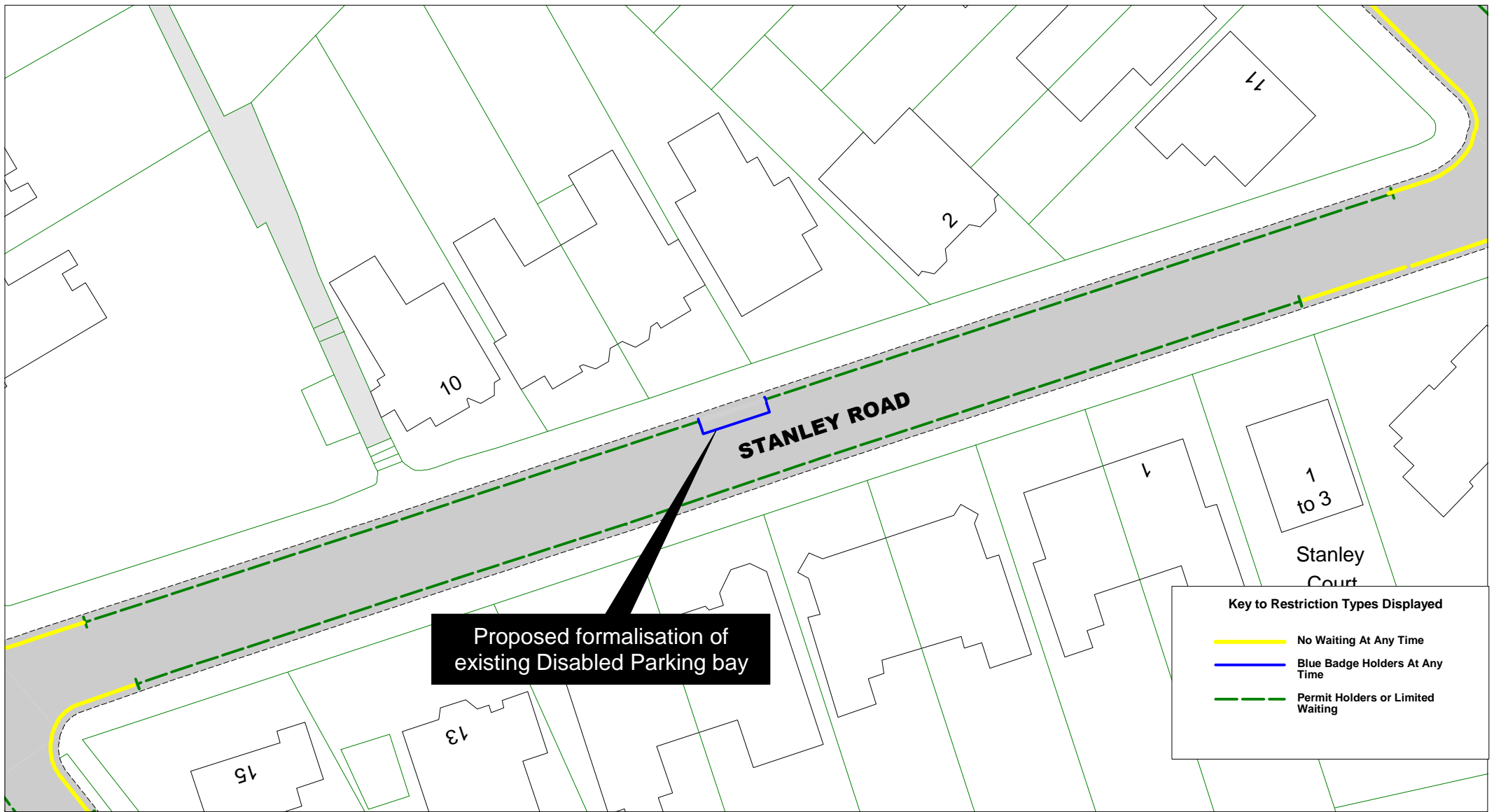


Return to  
Index

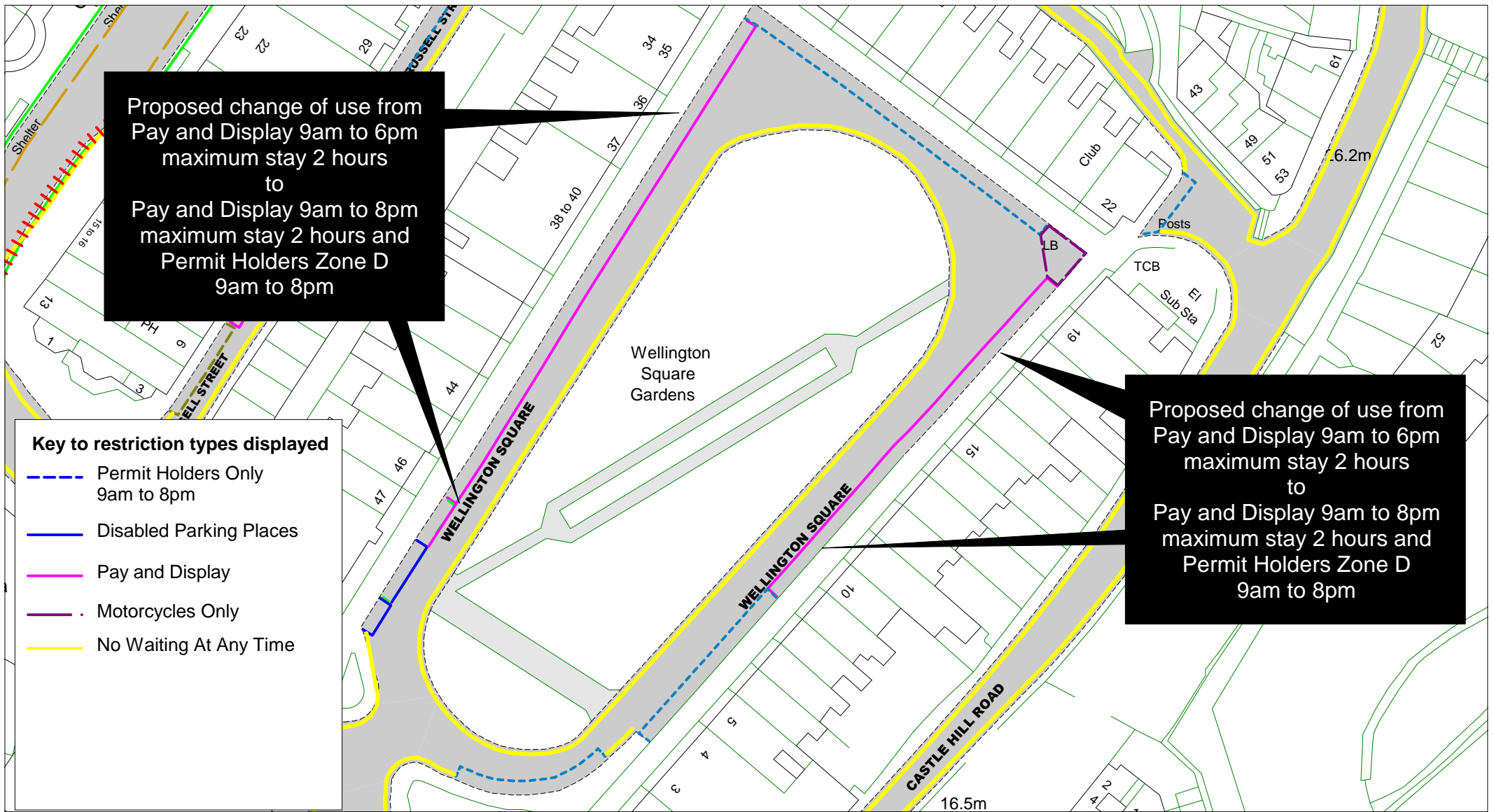
Hastings Parking Review

Kings Road

|             |            |
|-------------|------------|
| SCALE       | 1 : 1000   |
| DATE        | 27/02/2016 |
| DRAWING No. | HS1516 049 |
| DRAWN BY    |            |

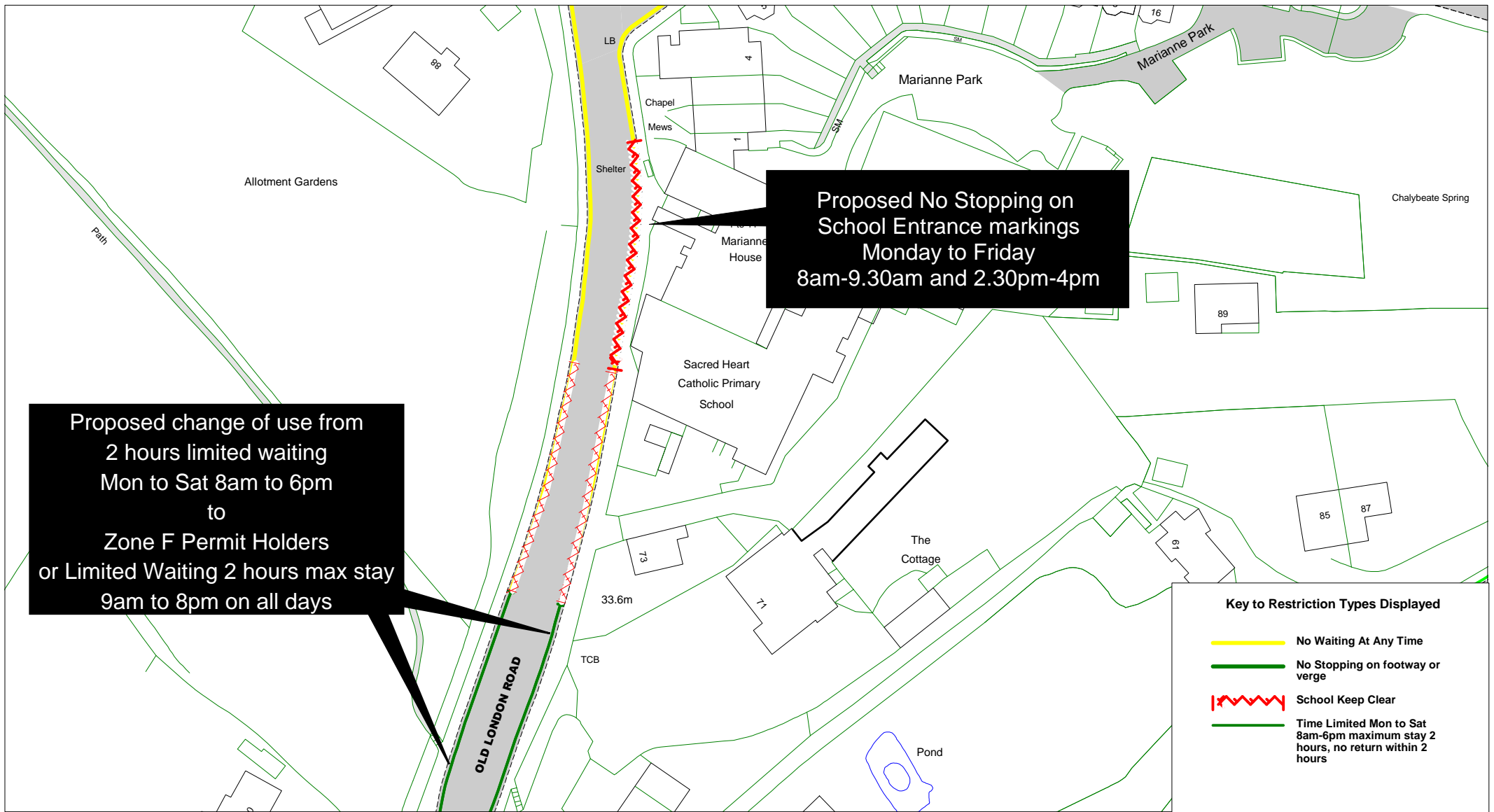


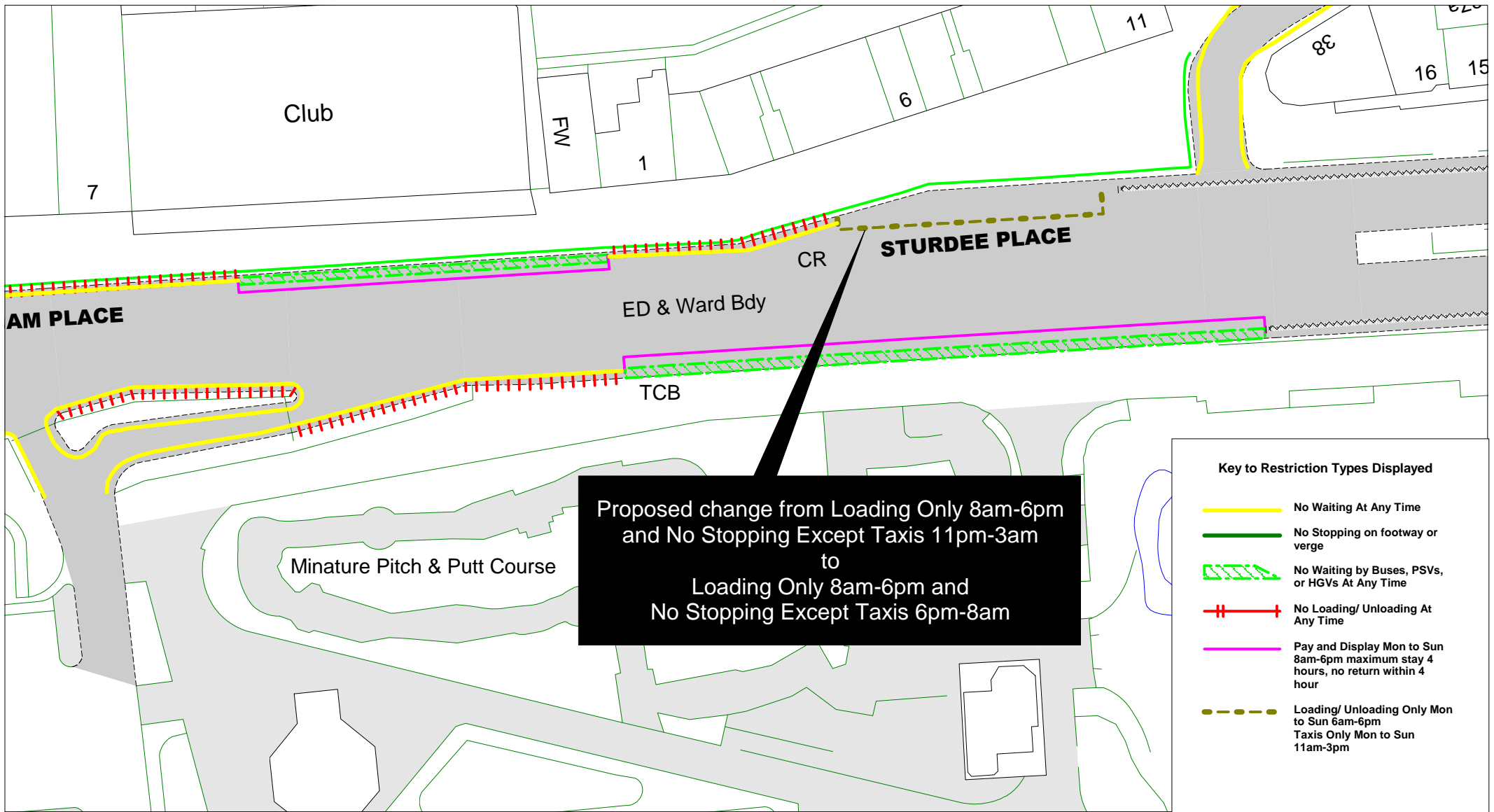
[Return to Index](#)



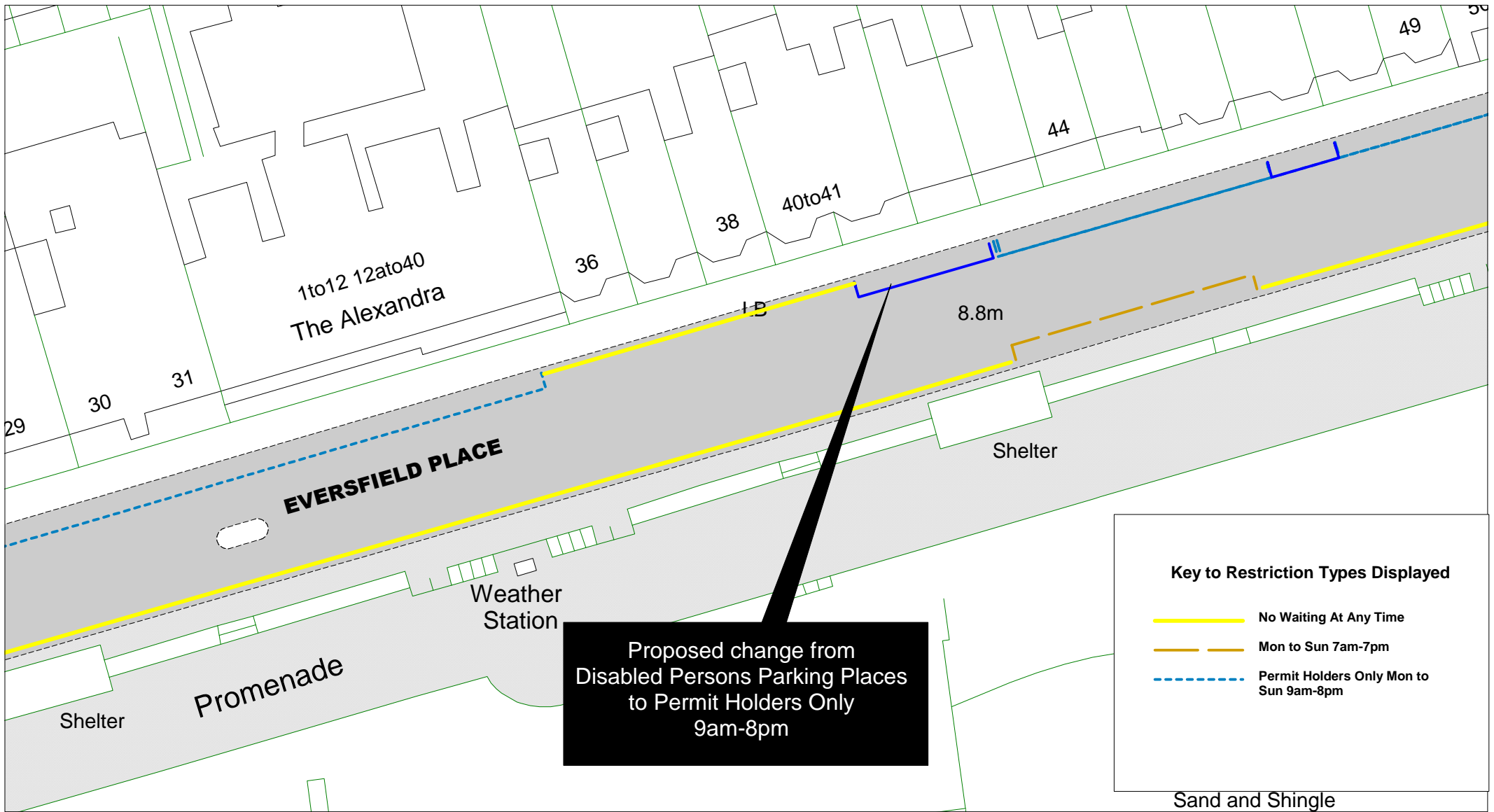
[Return to Index](#)

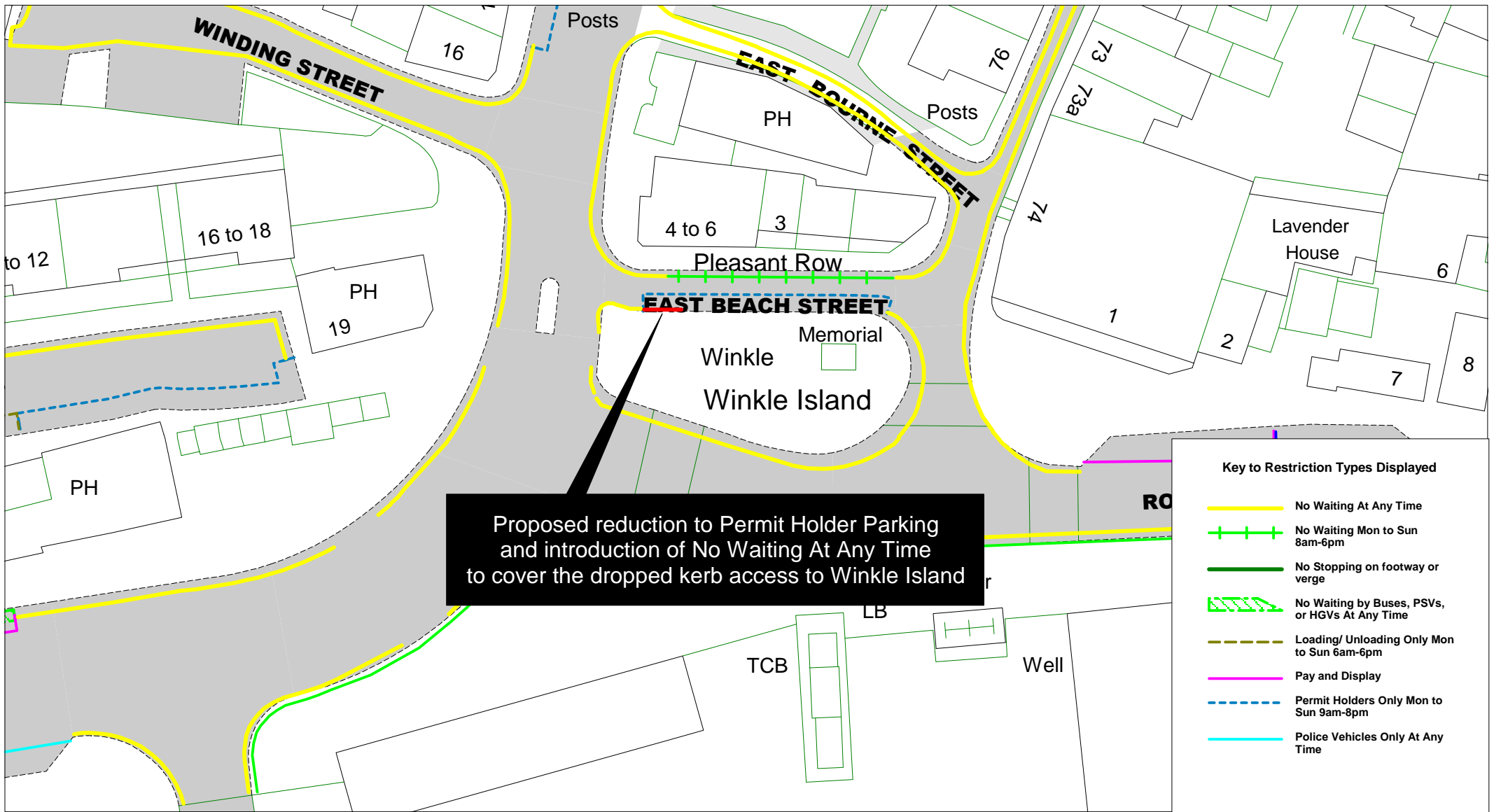




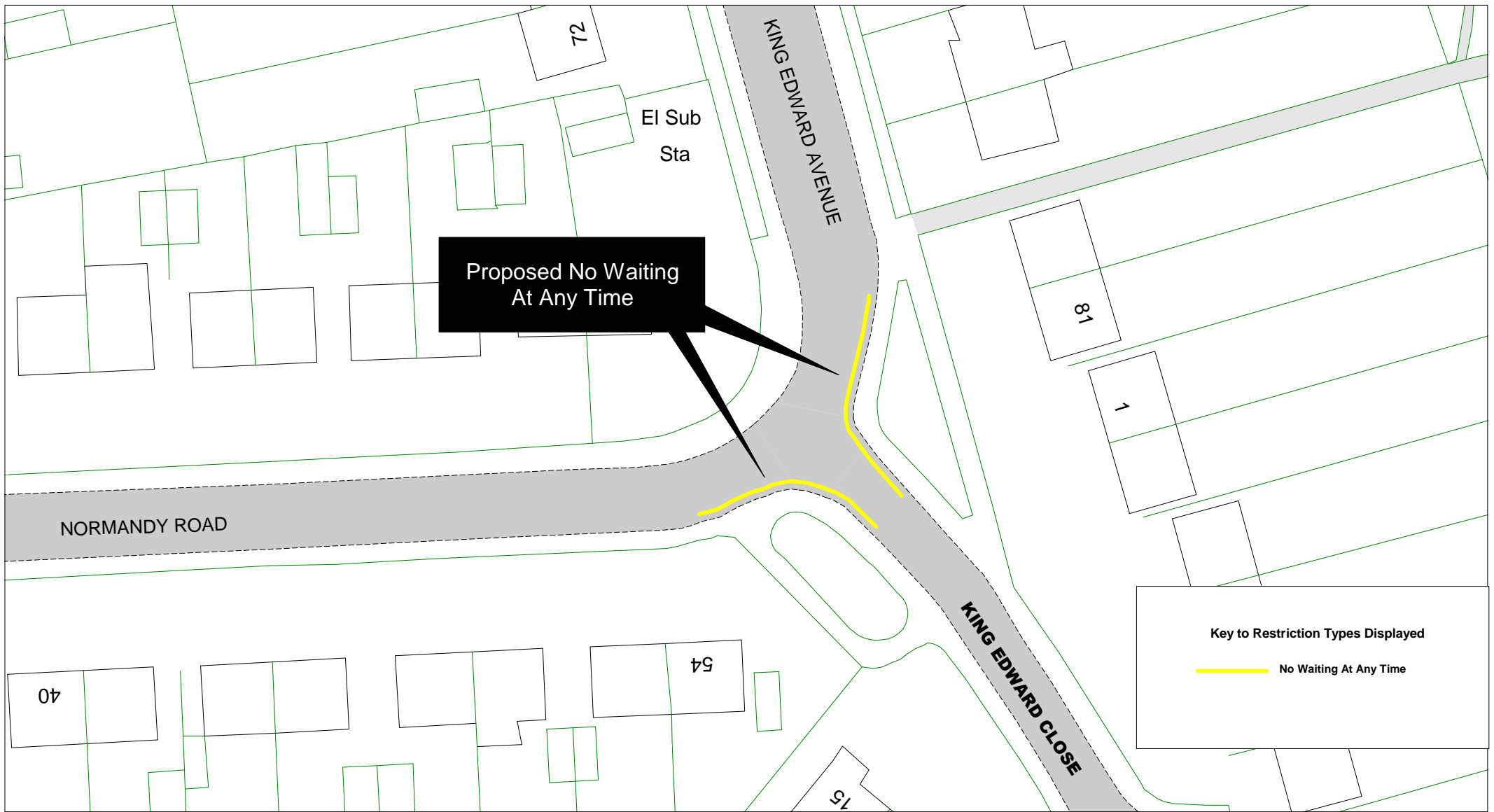


[Return to Index](#)



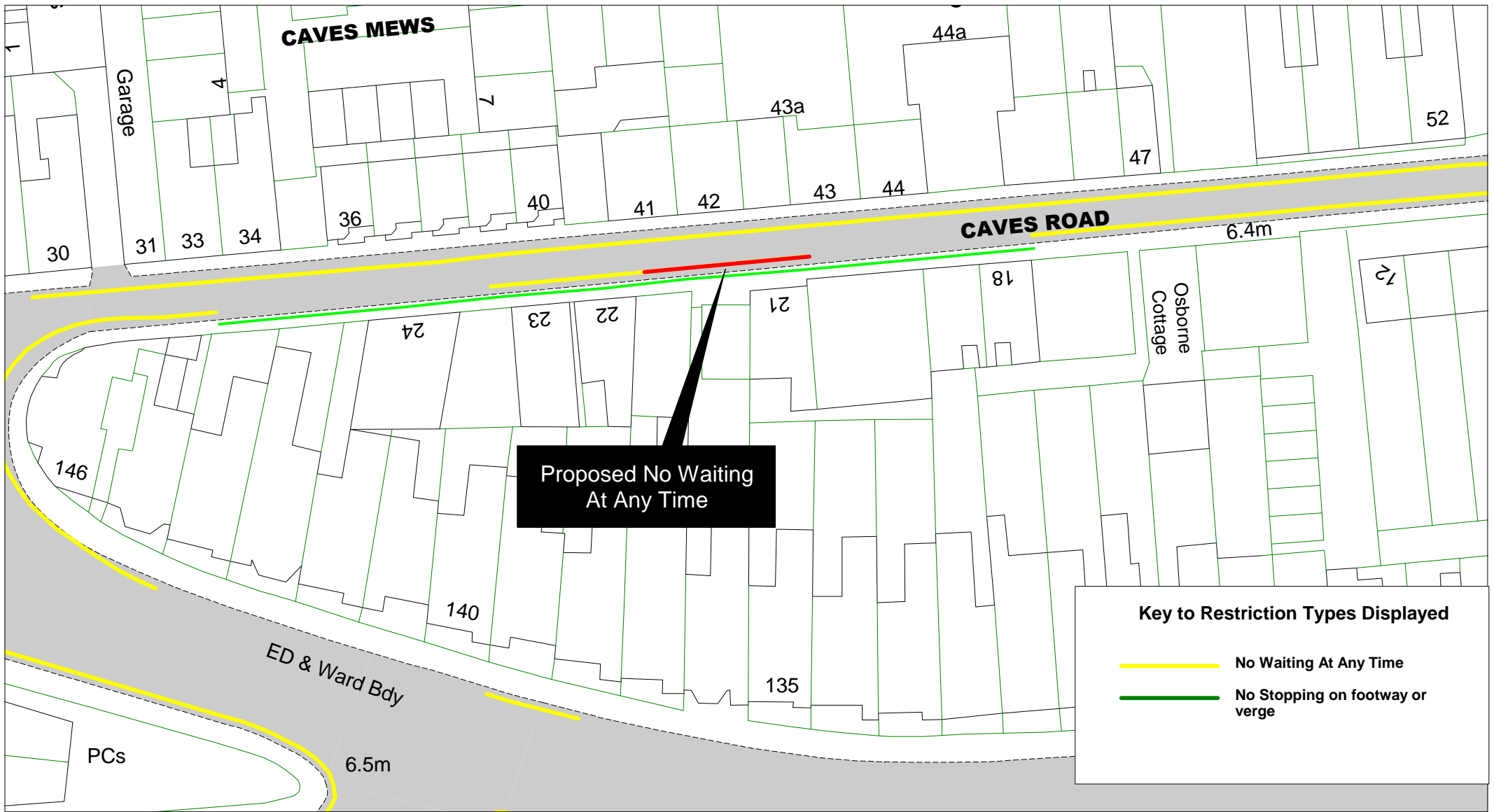


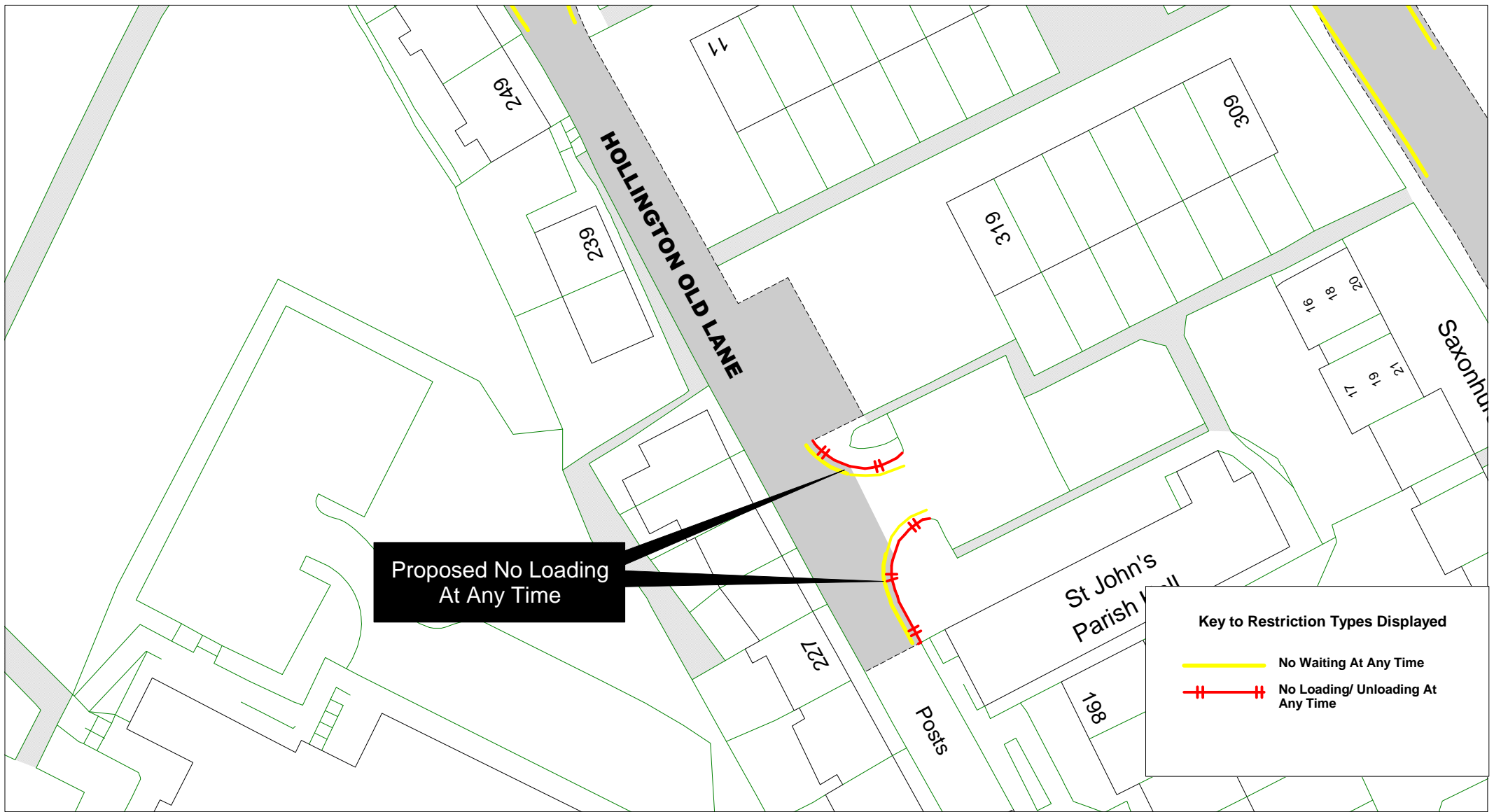
[Return to Index](#)











Proposed No Loading  
At Any Time


**Key to Restriction Types Displayed**

— No Waiting At Any Time

— No Loading/ Unloading At Any Time



East Sussex  
County Council



Return to  
Index

Hastings Parking Review

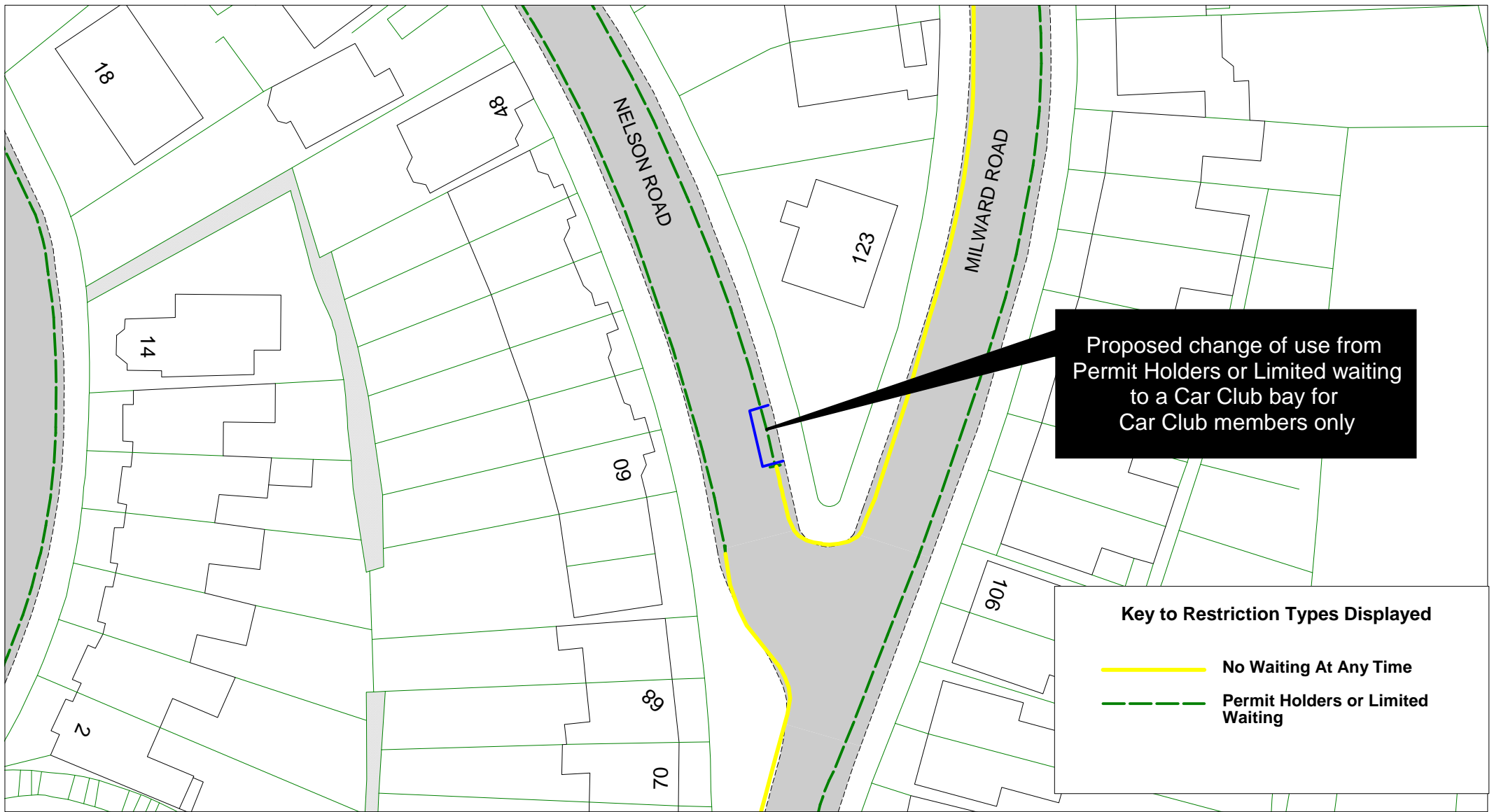
High Street, The Bourne

|  |            |
|--|------------|
| SCALE  | 1 : 1000   |
| DATE   | 27/02/2016 |
| DRAWING No.  | HS1516 060 |
| DRAWN BY   |            |
| © Crown copyright. All rights reserved<br>East Sussex County Council<br>Licence No. 100019601 2015 |            |






[Return to Index](#)



#### Key to Restriction Types Displayed

- No Waiting At Any Time
- - - Permit Holders or Limited Waiting

**East Sussex**  
County Council



[Return to  
Index](#)

Hastings Parking Review

Nelson Road

SCALE

1 : 500

DATE

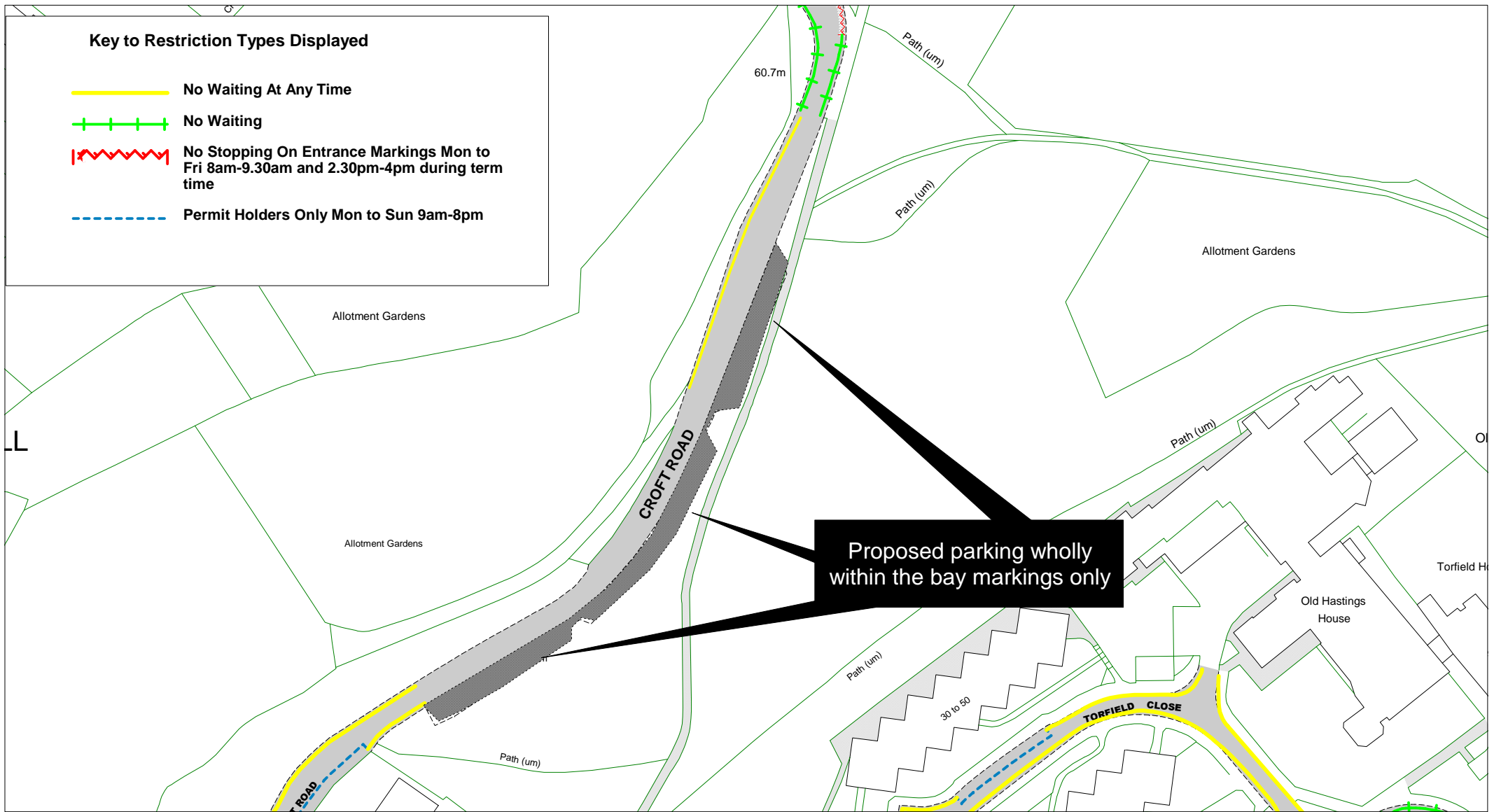
27/02/2016

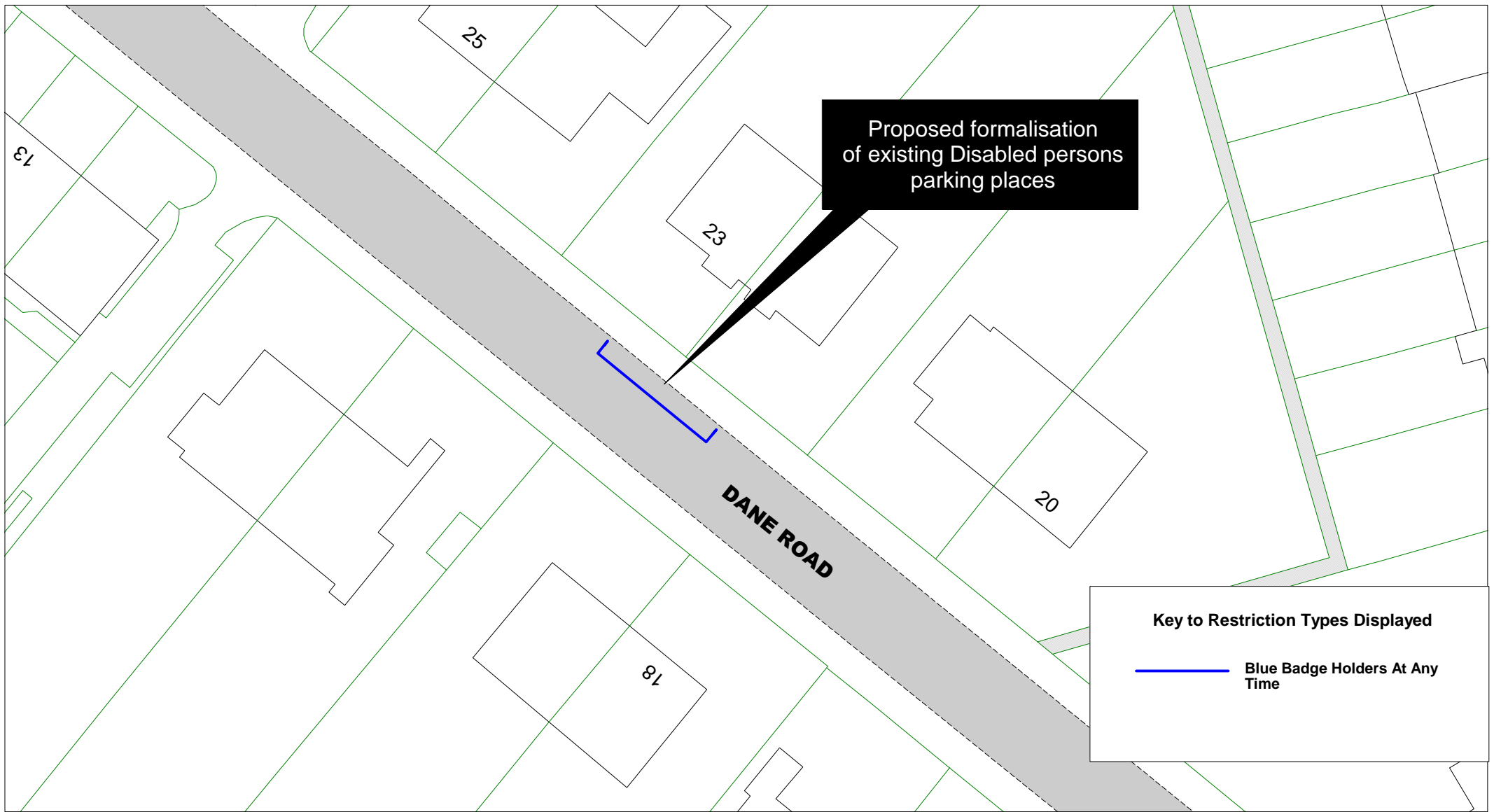
DRAWING No.

HS1516 062

DRAWN BY

© Crown copyright. All rights reserved  
East Sussex County Council  
Licence No. 100019601 2015





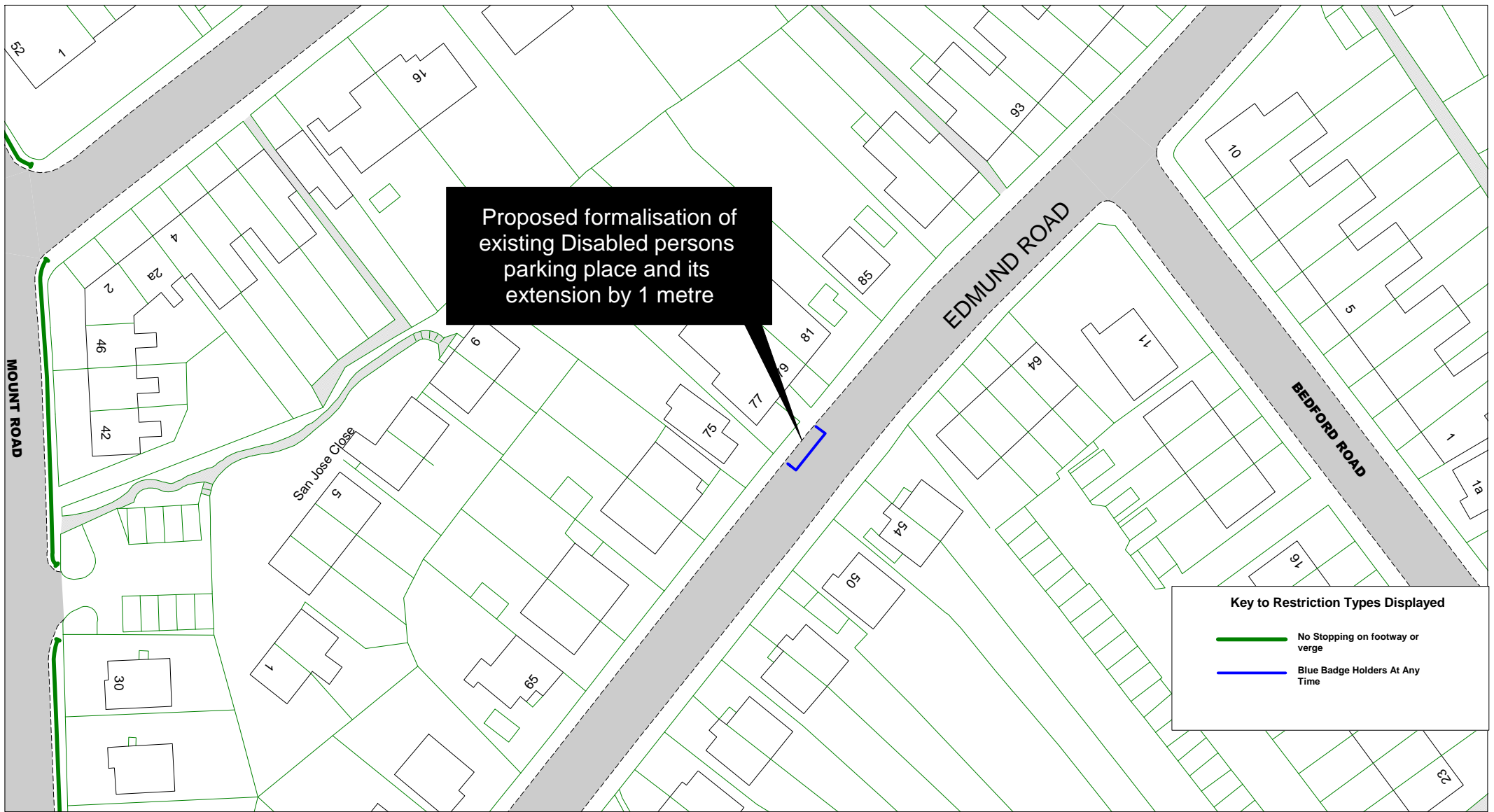
[Return to Index](#)

Hastings parking review

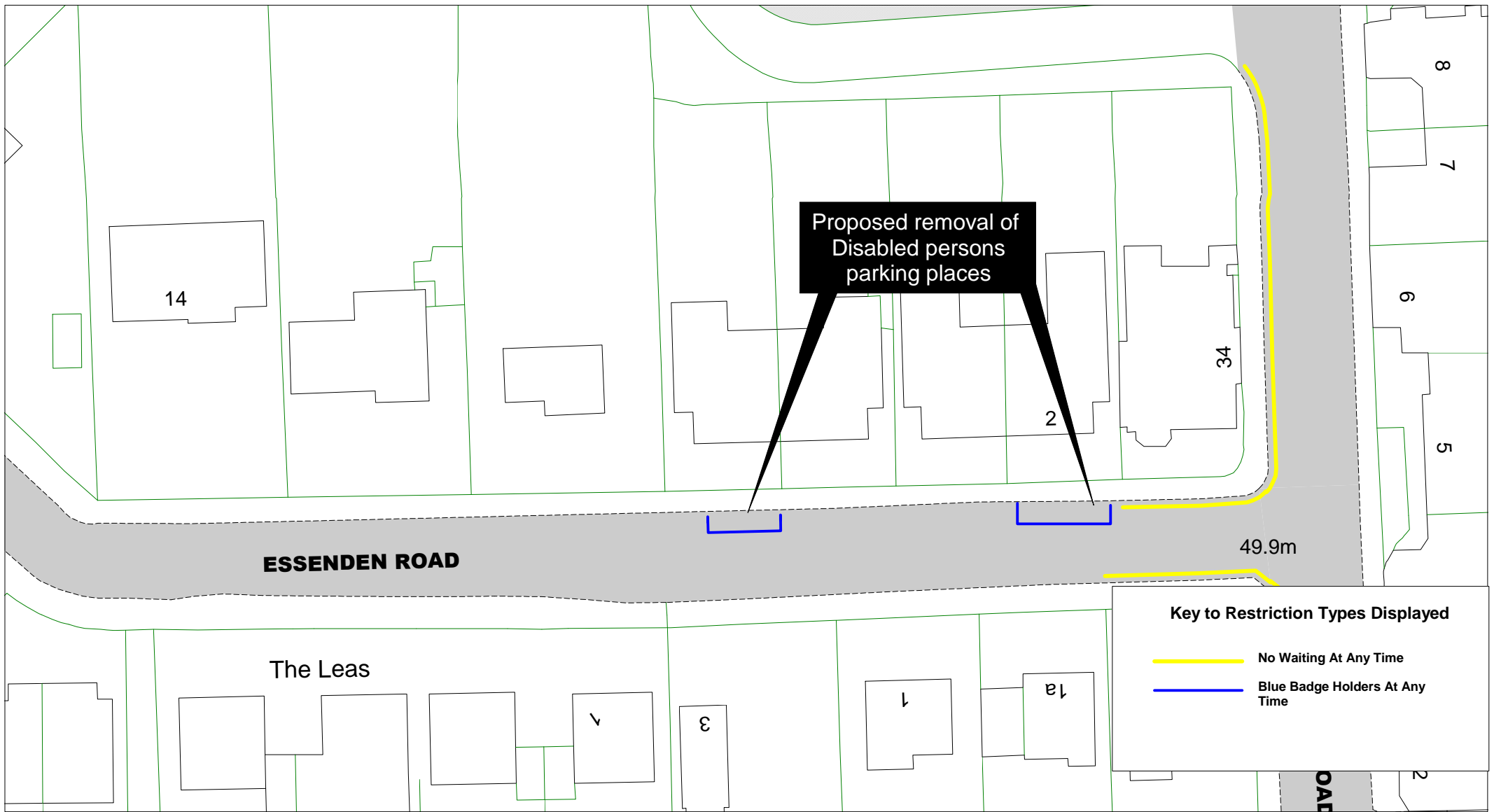
Dane Road

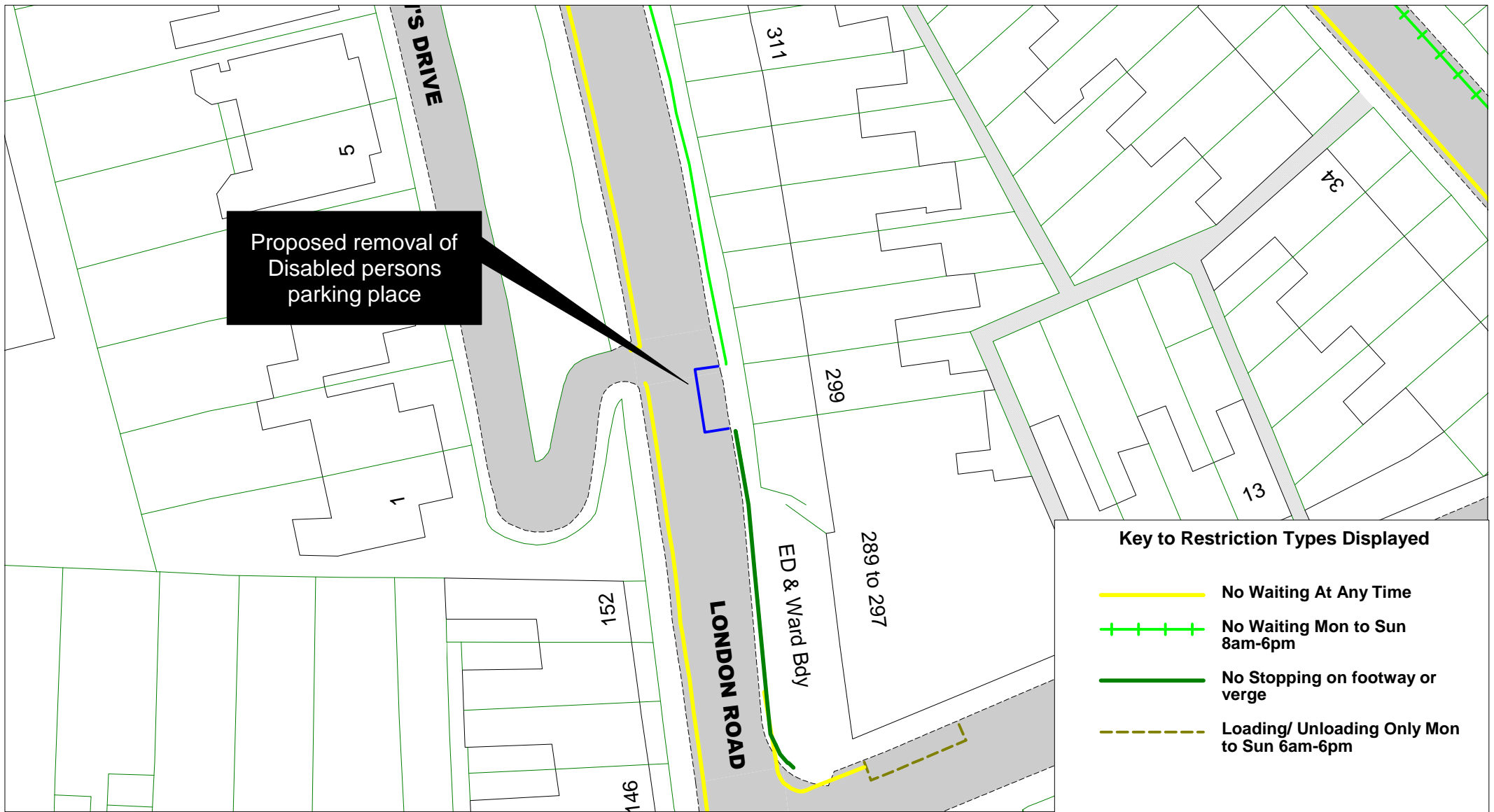
|  |            |
|--|------------|
| SCALE  | 1 : 500    |
| DATE   | 27/02/2016 |
| DRAWING No.  | HS1516 064 |
| DRAWN BY   |            |
| © Crown copyright. All rights reserved<br>East Sussex County Council<br>Licence No. 100019601 2016 |            |





[Return to Index](#)






#### Key to Restriction Types Displayed

- No Waiting At Any Time
- + + + + No Waiting Mon to Sun 8am-6pm
- No Stopping on footway or verge
- - - - Loading/ Unloading Only Mon to Sun 6am-6pm

**East Sussex**  
County Council



[Return to  
Index](#)

Hastings parking review

London Road

SCALE

1 : 500

DATE

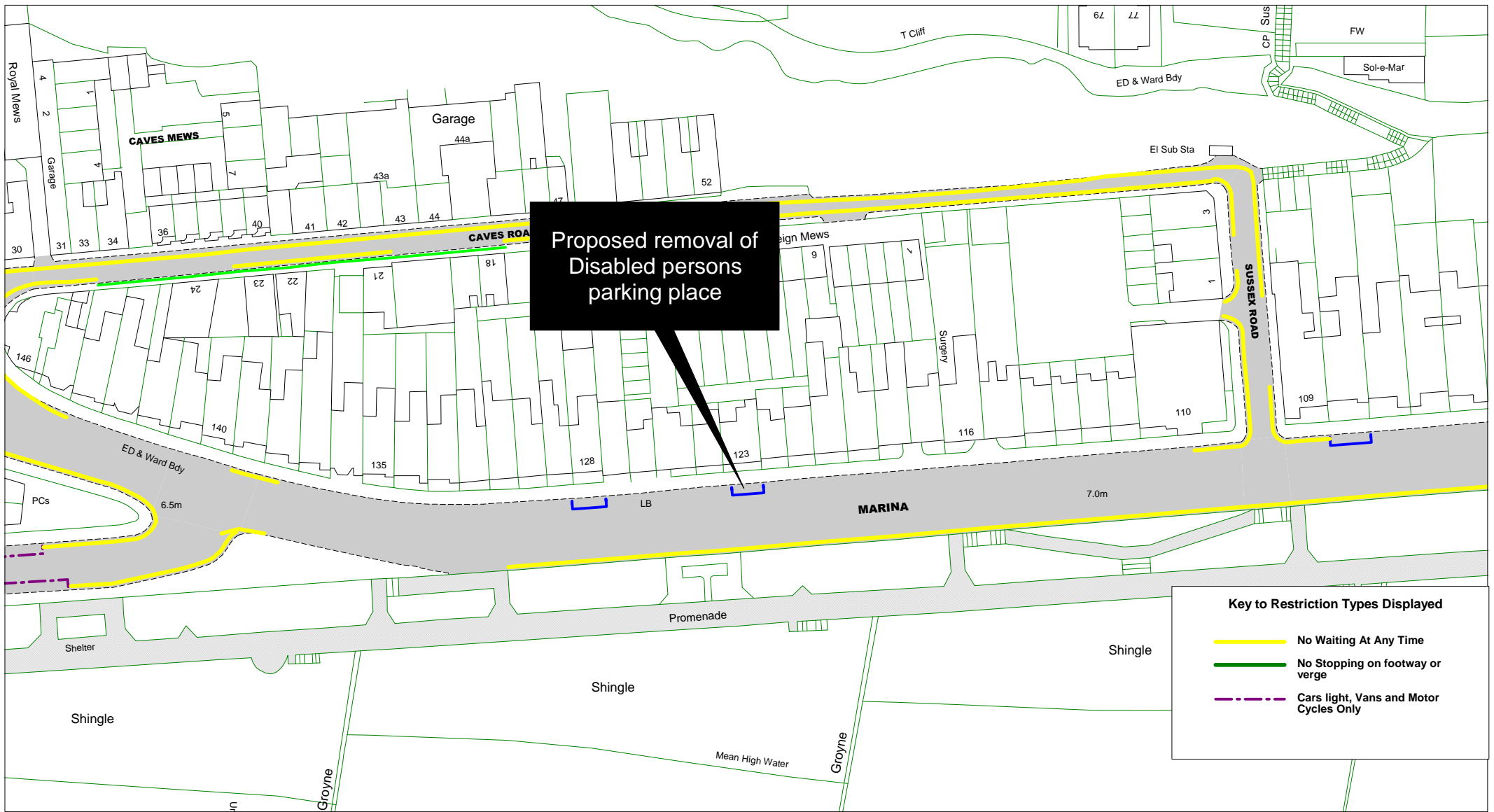
26/02/2016

DRAWING No.

HS1516 067

DRAWN BY

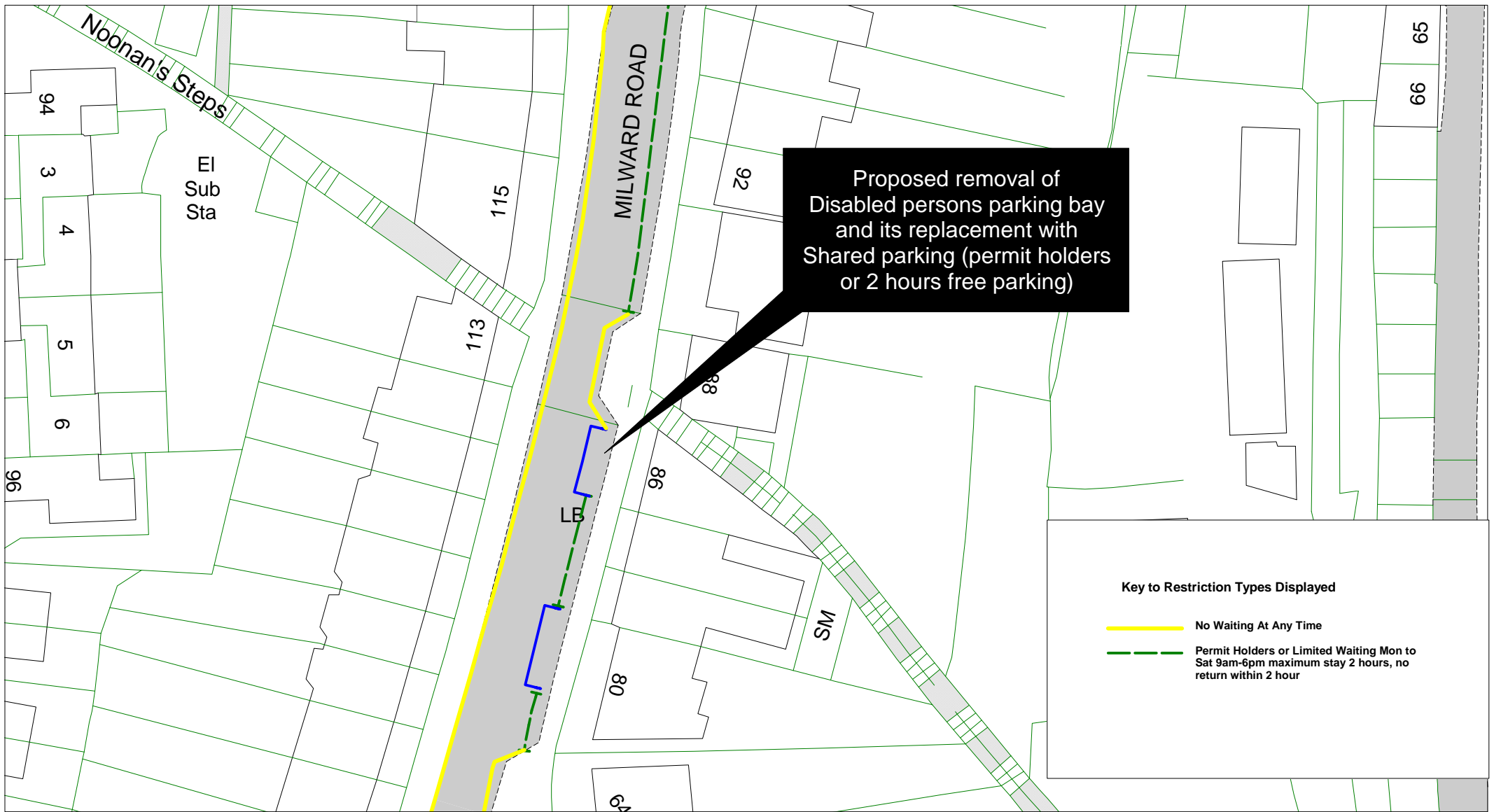
© Crown copyright. All rights reserved  
East Sussex County Council  
Licence No. 100019601 2016



**Key to Restriction Types Displayed**

- No Waiting At Any Time
- No Stopping on footway or verge
- Cars light, Vans and Motor Cycles Only






#### Key to Restriction Types Displayed

- No Waiting At Any Time
- Permit Holders or Limited Waiting Mon to Sat 9am-6pm maximum stay 2 hours, no return within 2 hour

**East Sussex**  
County Council

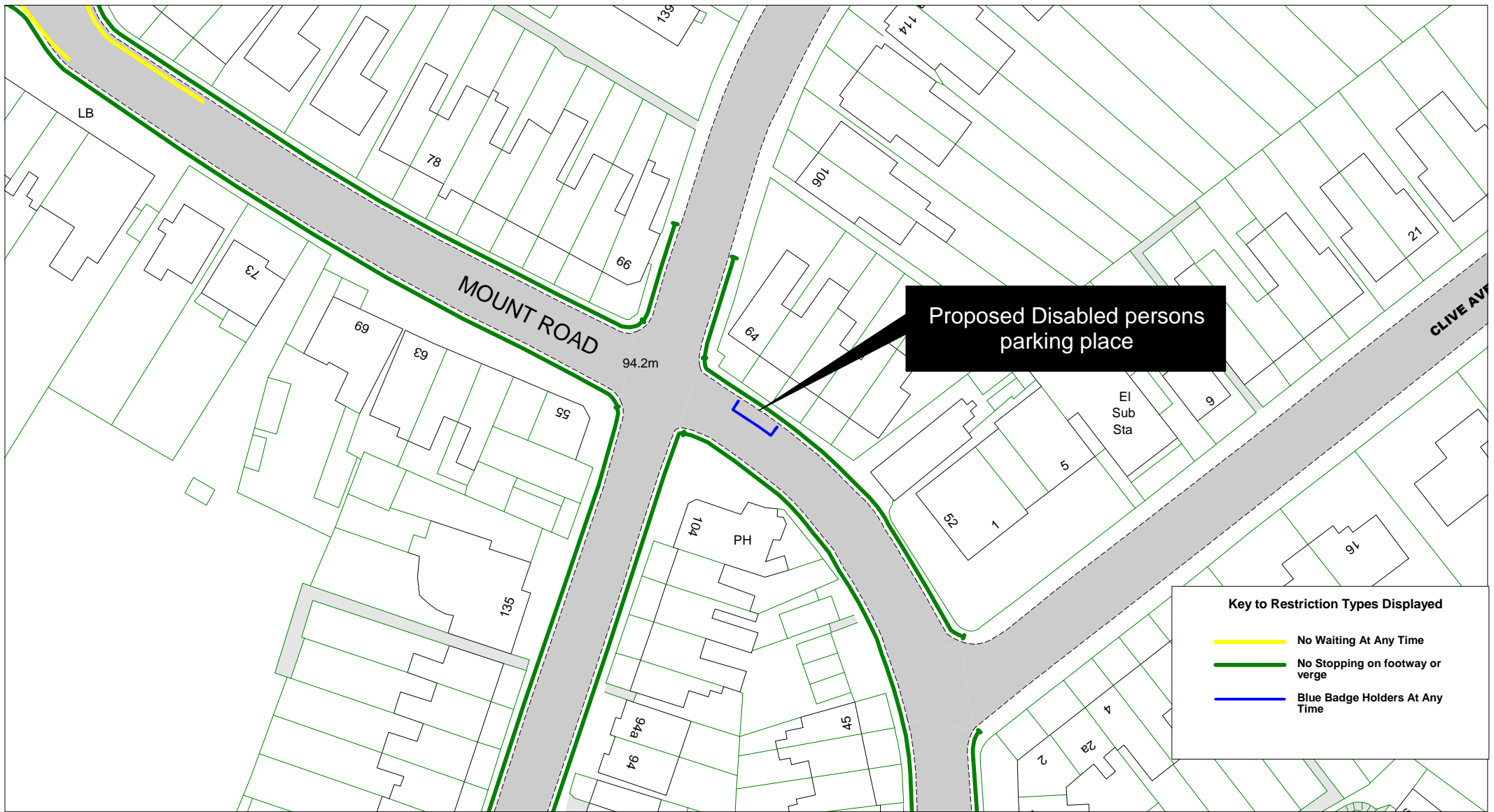


[Return to Index](#)

Hastings parking review

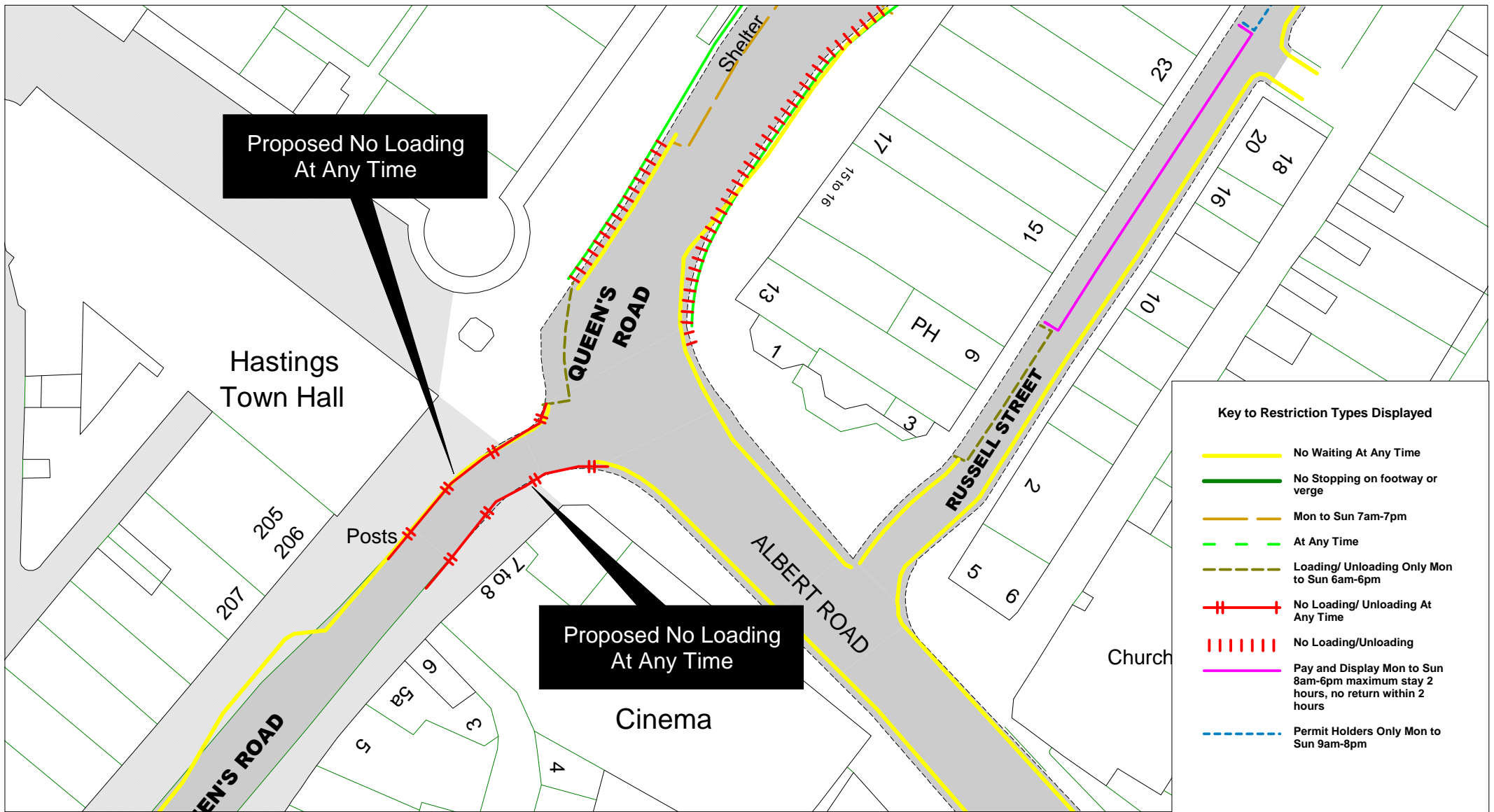
Milward Road

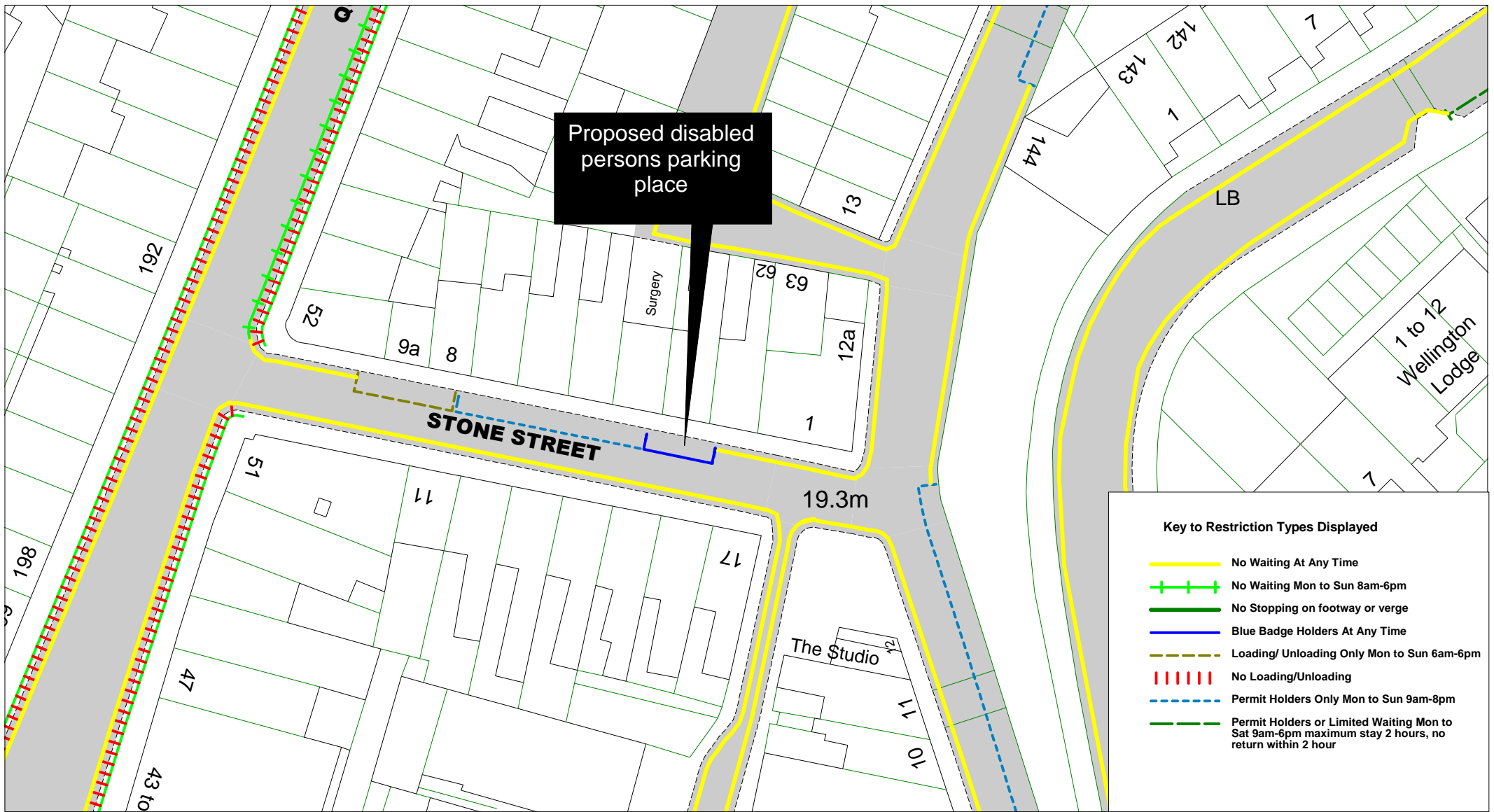
|  |            |
|--|------------|
| SCALE  | 1 : 500    |
| DATE   | 26/02/2016 |
| DRAWING No.  | HS1516 069 |
| DRAWN BY   |            |
| © Crown copyright. All rights reserved<br>East Sussex County Council<br>Licence No. 100019601 2016 |            |



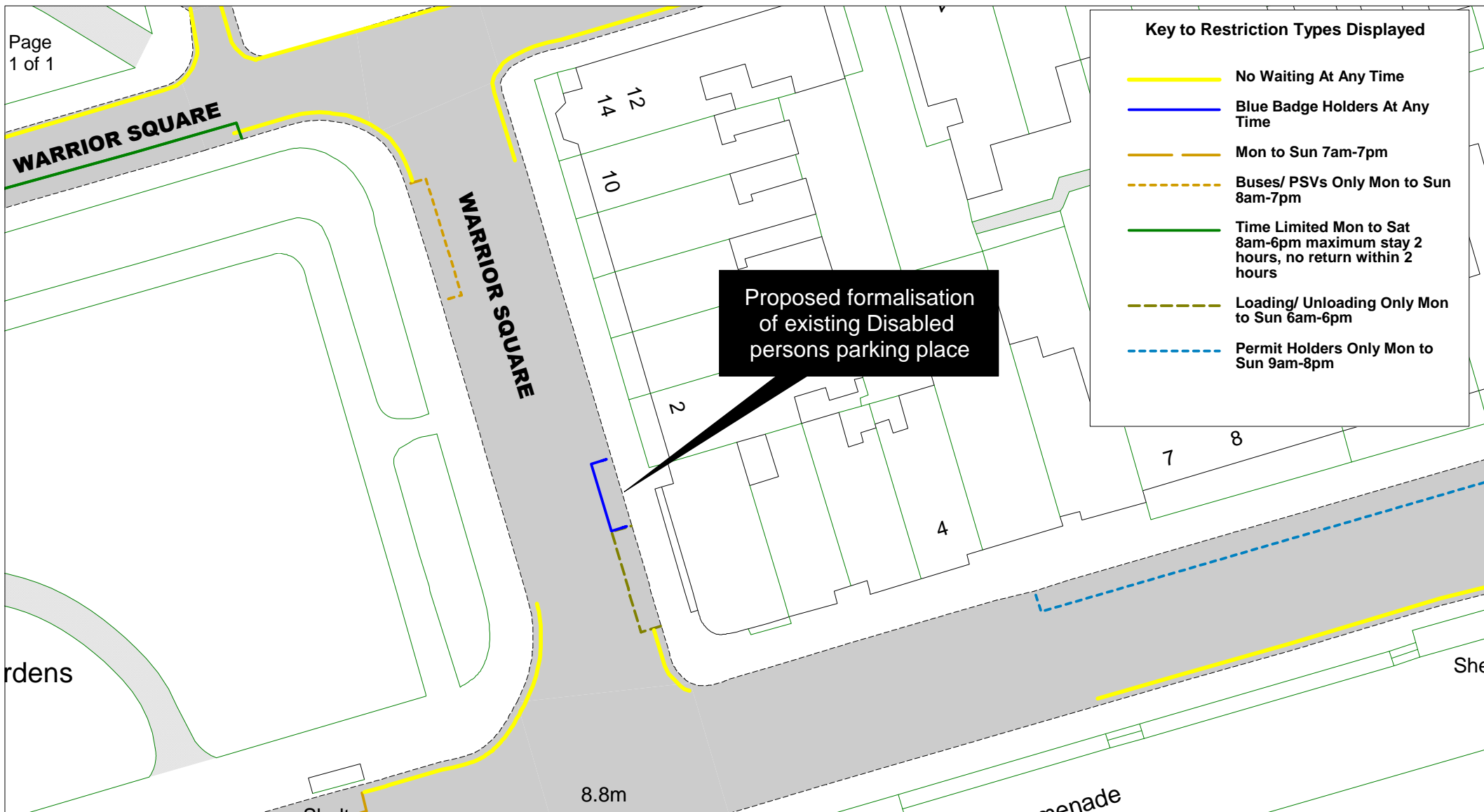
**Key to Restriction Types Displayed**



- No Waiting At Any Time
- No Stopping on footway or verge
- Blue Badge Holders At Any Time





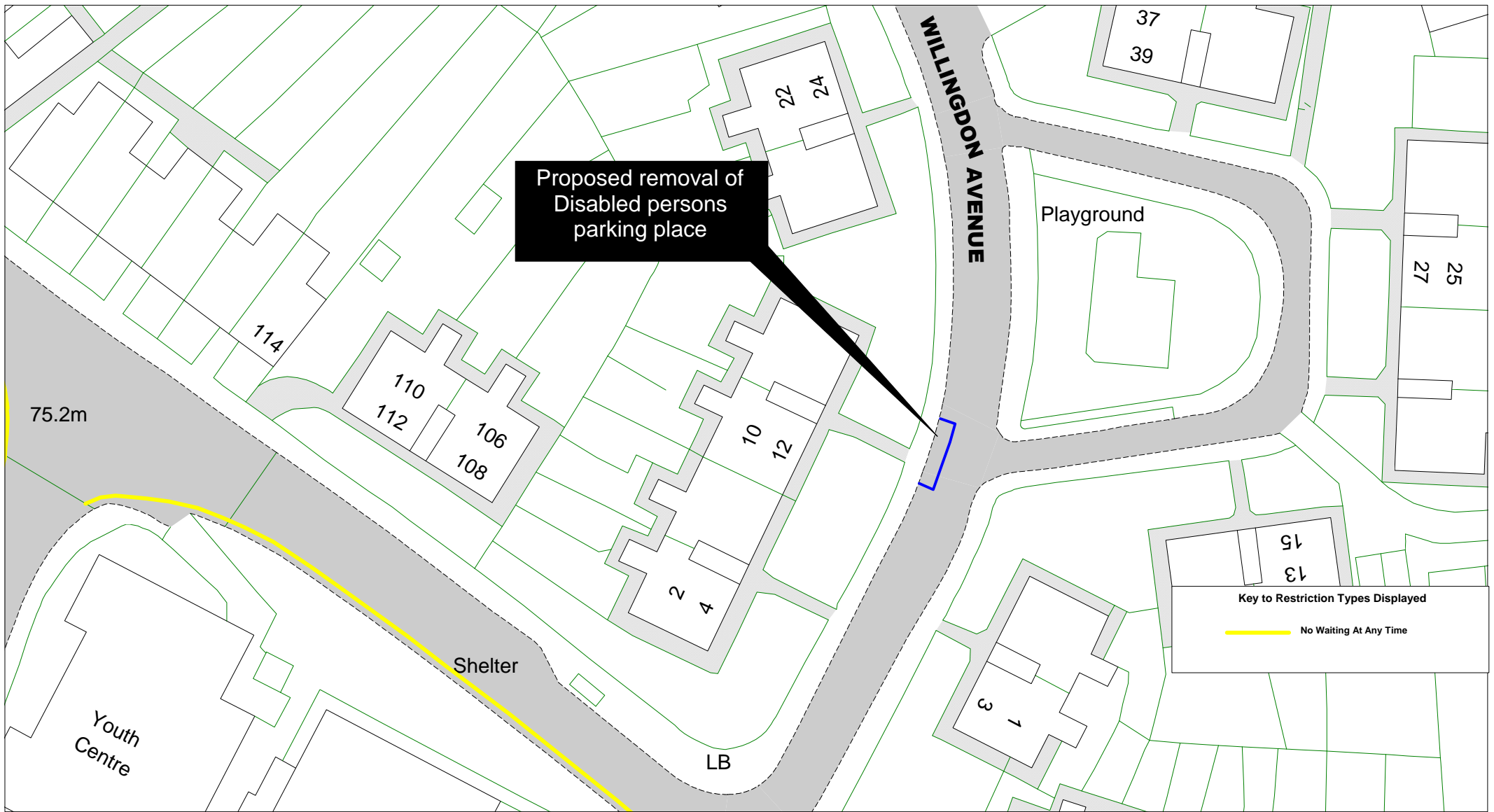
Return to  
Index



|   |   |   |  |  |            |
|---|---|---|--|--|------------|
|  |  | Hastings parking review<br>Warrior Square |  | SCALE  | 1 : 500    |
|   |   |   |  | DATE   | 26/02/2016 |
|   |   |   |  | DRAWING No.  | HS1516 073 |
|   |   |   |  | DRAWN BY   |            |
|   |   |   |  | © Crown copyright. All rights reserved<br>East Sussex County Council<br>Licence No. 100019601 2016 |            |

Return to  
Index

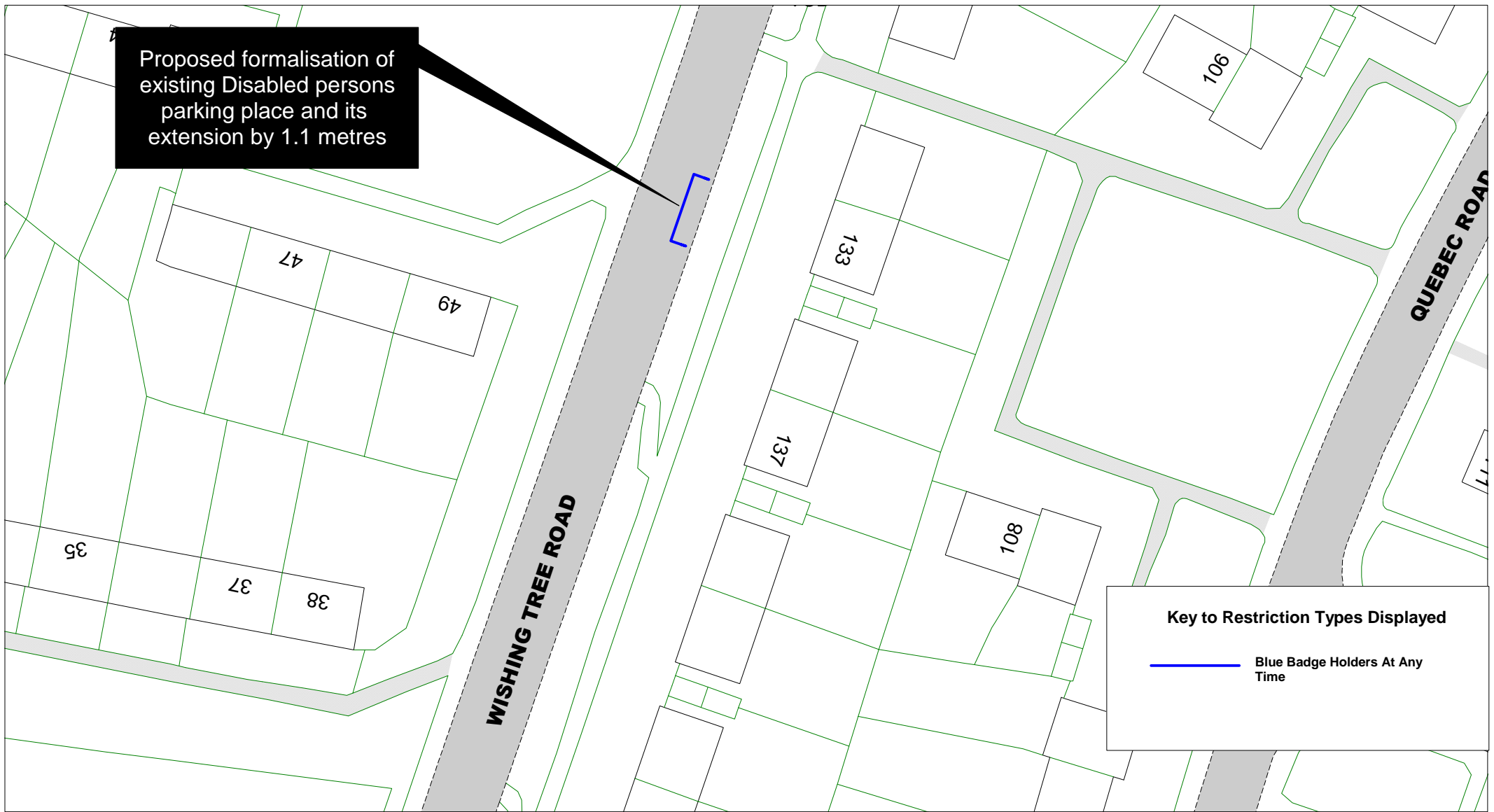




**Key to Restriction Types Displayed**

——— No Waiting At Any Time

[Return to Index](#)



**Key to Restriction Types Displayed**

— Blue Badge Holders At Any Time

**East Sussex**  
County Council



Hastings parking review

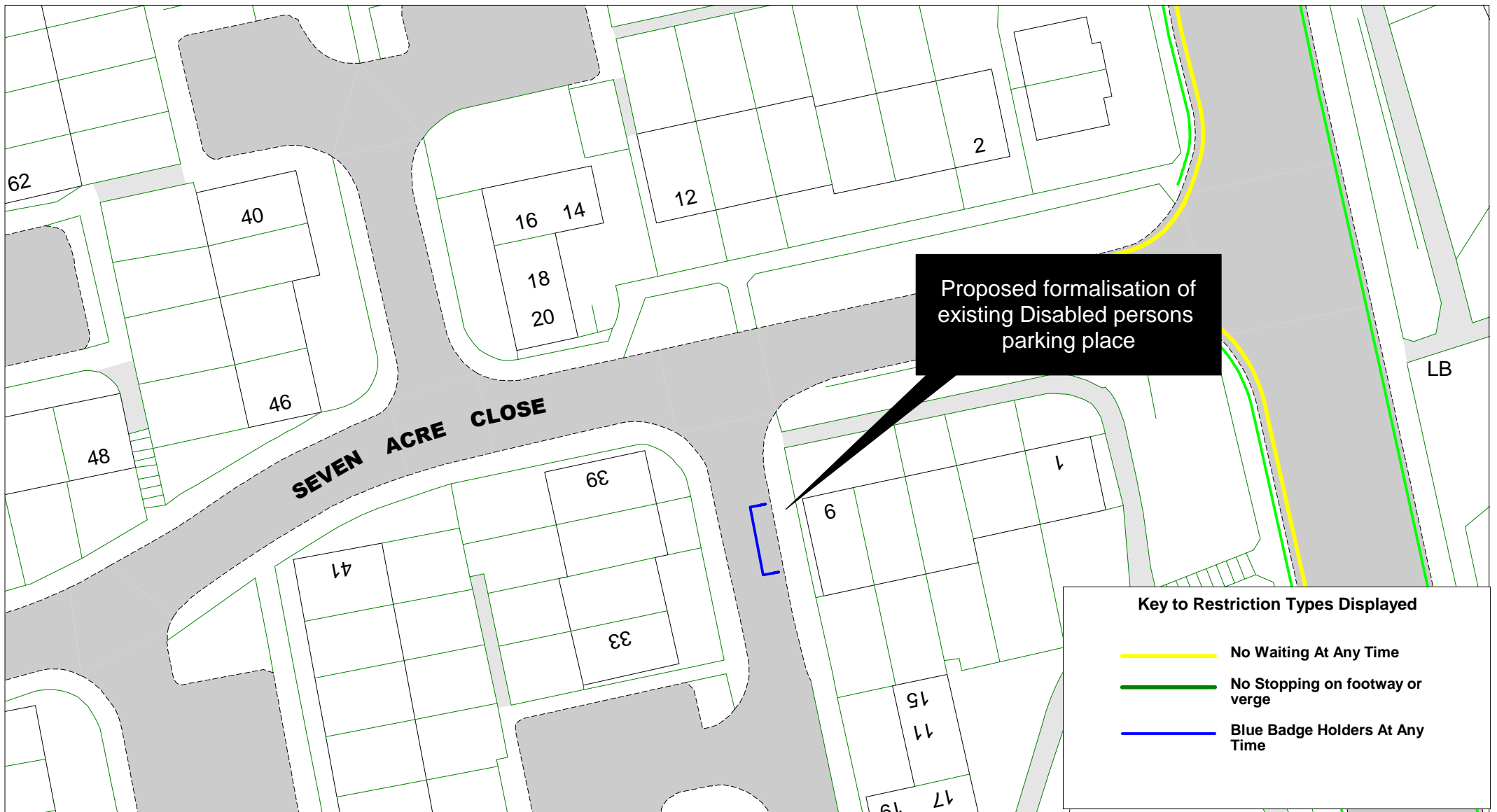
Wishing Tree Road

[Return to Index](#)

|  |            |
|--|------------|
| SCALE  | 1 : 500    |
| DATE   | 26/02/2016 |
| DRAWING No.  | HS1516 075 |
| DRAWN BY   |            |
| © Crown copyright. All rights reserved<br>East Sussex County Council<br>Licence No. 100019601 2016 |            |



|   |   |   |  |   |            |
|---|---|---|--|---|------------|
|  |  | <p>Hastings parking review</p> <p>Eversley Crescent</p> |  | SCALE   | 1 : 500    |
|   |   |   |  | DATE  | 27/02/2016 |
|   |   |   |  | DRAWING No.   | HS1516 076 |
|   |   |   |  | DRAWN BY  |            |
|   |   |   |  | <p>© Crown copyright. All rights reserved<br/>East Sussex County Council<br/>Licence No. 100019601 2016</p> |            |
| <p><a href="#">Return to Index</a></p>  |   |   |  |   |            |



[Return to Index](#)

Hastings parking review  
Seven Acre Close

|  |            |
|--|------------|
| SCALE  | 1 : 500    |
| DATE   | 29/02/2016 |
| DRAWING No.  | HS1516 077 |
| DRAWN BY   |            |
| © Crown copyright. All rights reserved<br>East Sussex County Council<br>Licence No. 100019601 2016 |            |