

Hastings Parking Review 2

Approved changes

Version 1.0

1 November 2024

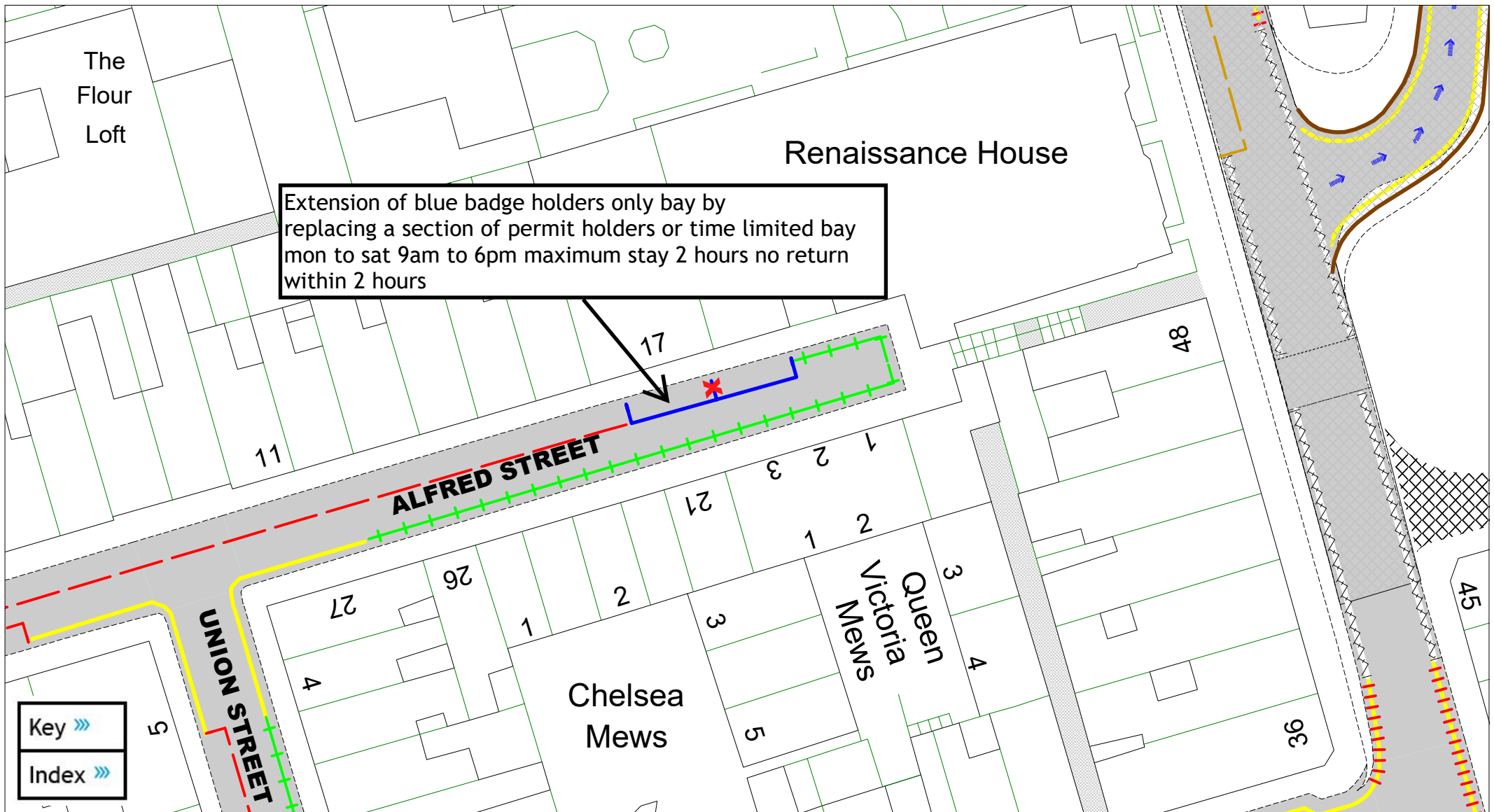
Parking Review Team





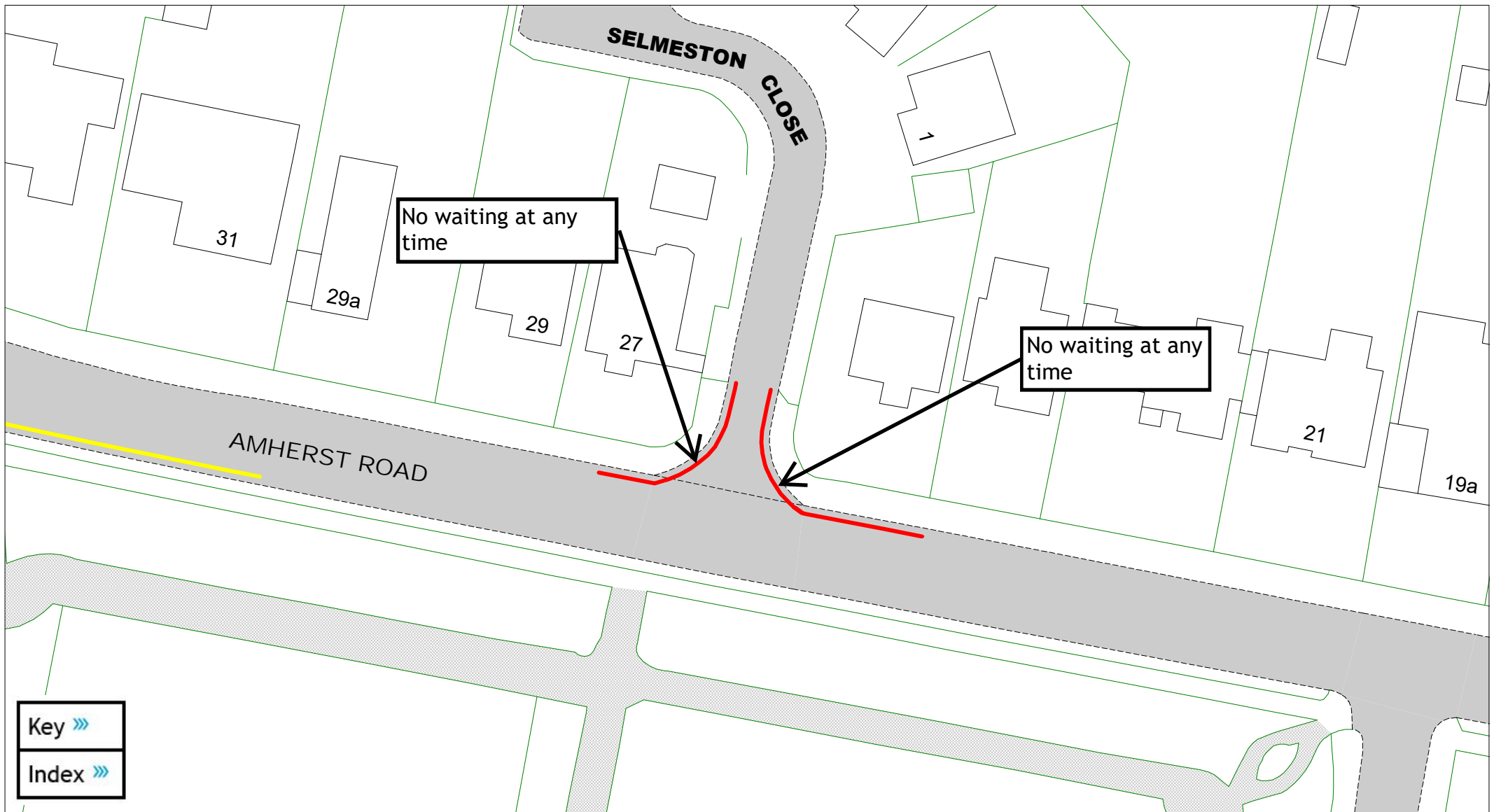
Drawings Index


Drawing	Roads with changes
HS2 F01 »»	Alfred Street
HS2 F02 »»	Amherst Road and Selmeston Close
HS2 F03 »»	Battle Road (near Mildenhall Drive)
HS2 F04 »»	Battle Road (opposite Kingsley Close)
HS2 F05 »»	Bedford Road
HS2 F07 »»	Bohemia Road
HS2 F08 »»	Burry Road
HS2 F09 »»	Castle Hill Road
HS2 F10 »»	Chambers Crescent
HS2 F11 »»	Chapel Park Road and St John's Road
HS2 F12 »»	Cornwallis Gardens and Holmesdale Gardens
HS2 F13 »»	Denmark Place
HS2 F14 »»	Duke Road


Drawing	Roads with changes
HS2 F15 »»	Frederick Road and Coghurst Road
HS2 F16 »»	Frederick Road and Farley Bank
HS2 F17 »»	Fern Road
HS2 F18 »»	High Street
HS2 F19 »»	Kent Road, Lincoln Close, Norfolk Drive and Northampton Drive
HS2 F20 »»	Linton Road
HS2 F21 »»	Newgate Road
HS2 F22 »»	Rye Road
HS2 F23 »»	Spring Street
HS2 F24 »»	Sydney Close
HS2 F25 »»	The Slides
HS2 F26 »»	West Hill Road
HS2 F27 »»	Western Road (opposite Marlborough House)
HS2 F28 »»	Western Road (opposite Alan Court)



 <p>East Sussex County Council</p>	 <p>Alfred Street</p>	SCALE	1 : 400
		DATE	01/11/2024
		DRAWING No.	HS2 F01
		DRAWN BY	JA
		<p>A detailed key is provided at the end of of this document, and can also be downloaded separately from the consultation hub</p>	
		<p>© Crown copyright. All rights reserved East Sussex County Council Licence No. AC0000808855 2025</p>	



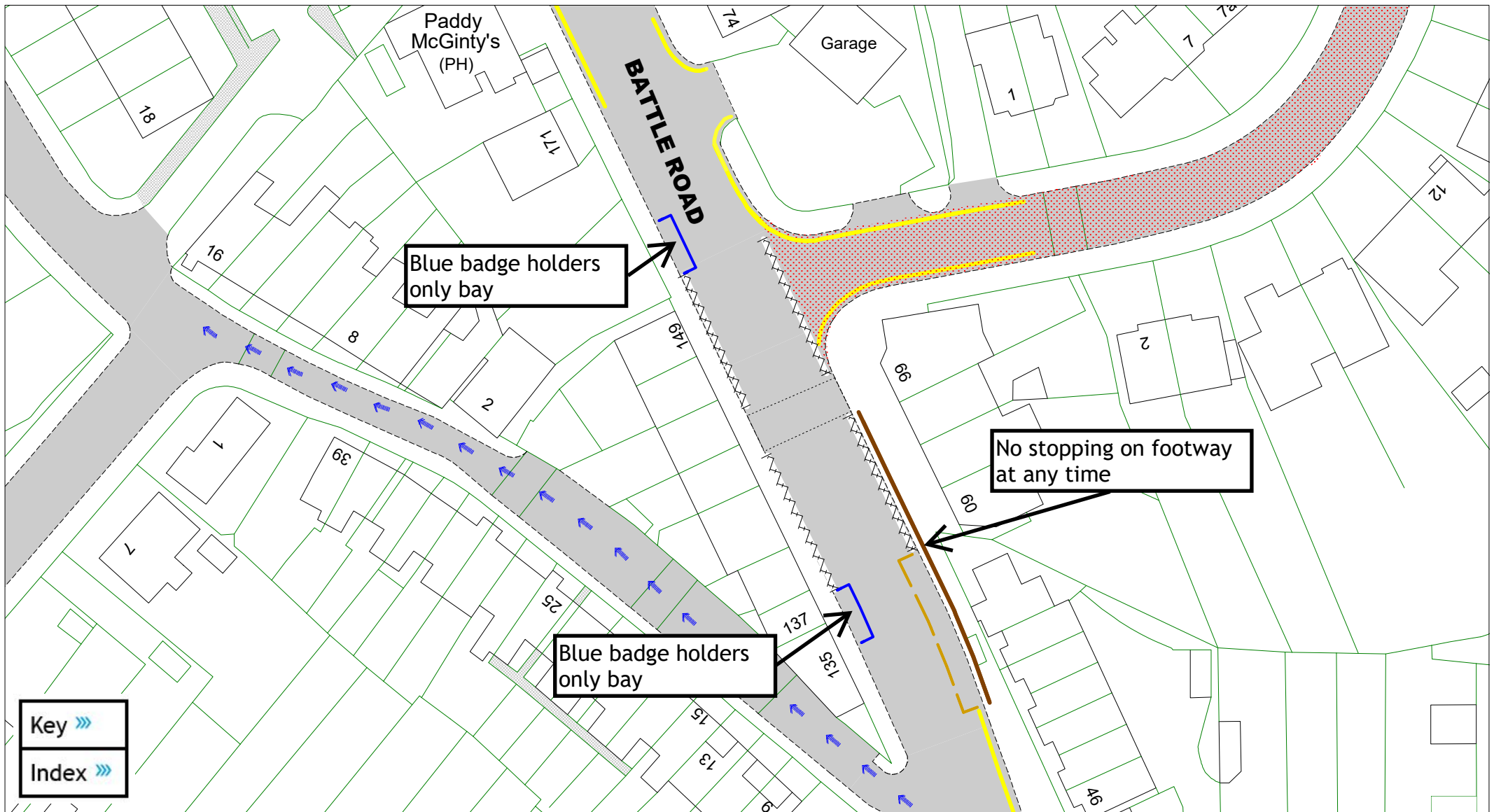





Amherst Road and Selmeston Close

A detailed key is provided at the end of of this document,
and can also be downloaded separately from the consultation hub

SCALE	1 : 500
DATE	01/11/2024
DRAWING No.	HS2 F02
DRAWN BY	JA
© Crown copyright. All rights reserved East Sussex County Council Licence No. AC0000808855 2025	



East Sussex
County Council



Battle Road (near Mildenhall Drive)

A detailed key is provided at the end of of this document,
and can also be downloaded separately from the consultation hub

SCALE

1 : 600

DATE

01/11/2024

DRAWING No.



HS2 F03

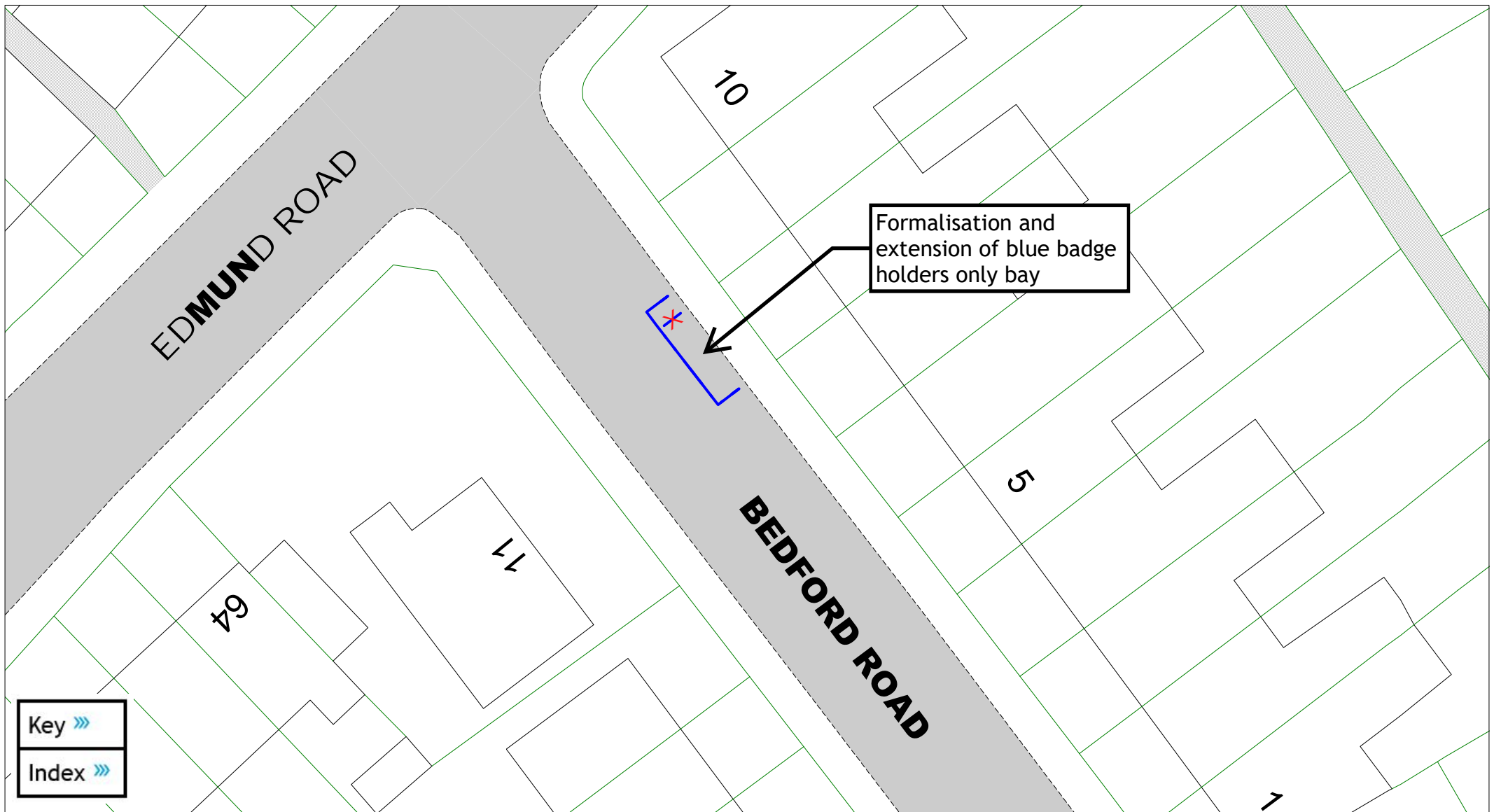
DRAWN BY



JA

© Crown copyright. All rights reserved
East Sussex County Council
Licence No. AC0000808855 2025

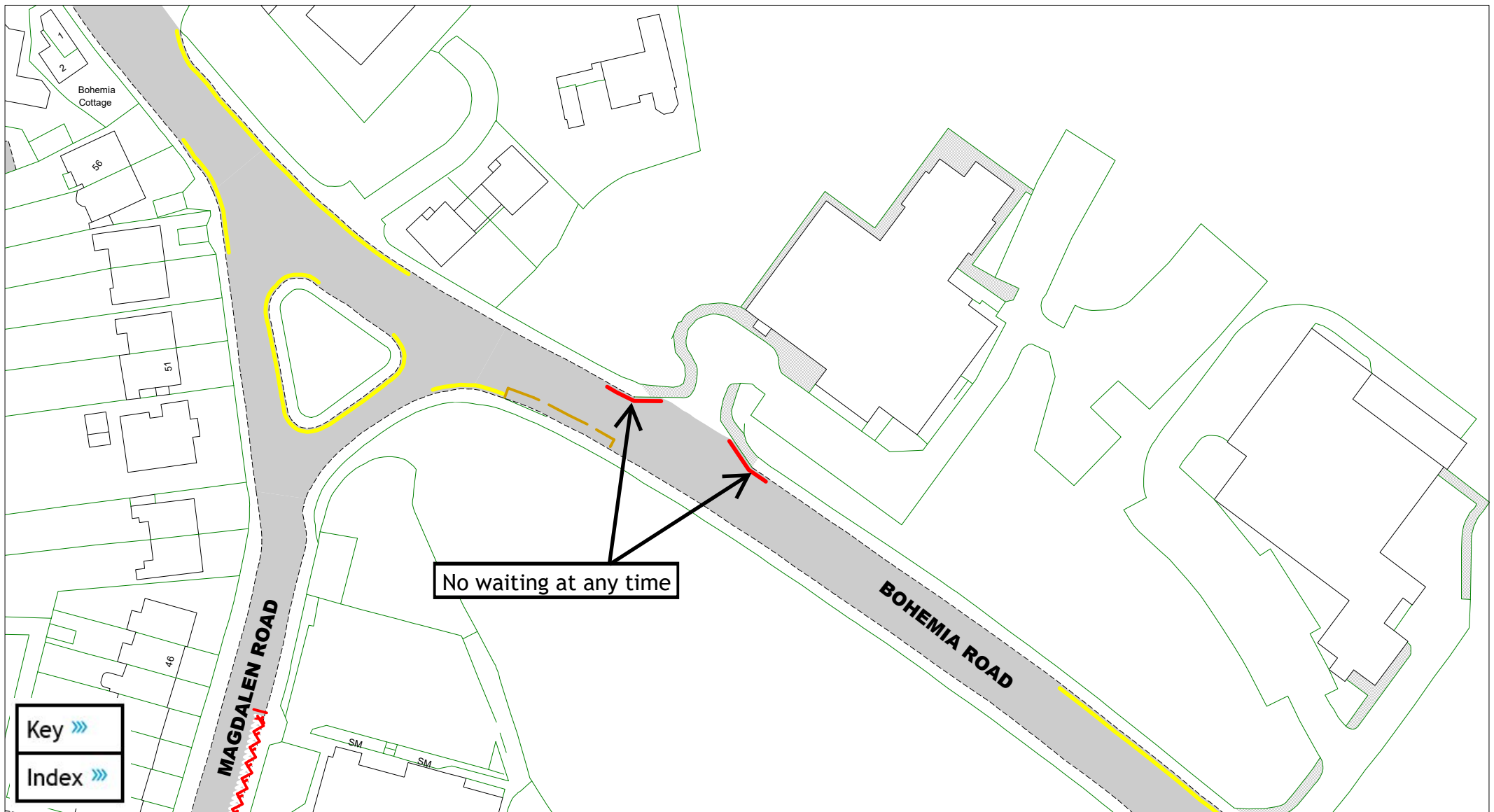


 <p>East Sussex County Council</p>		<p>Battle Road (opposite Kingsley Close)</p> <p>A detailed key is provided at the end of of this document, and can also be downloaded separately from the consultation hub</p>		SCALE	1 : 500
				DATE	01/11/2024
				DRAWING No.	HS2 F04
				DRAWN BY	JA
				<small>© Crown copyright. All rights reserved East Sussex County Council Licence No. AC0000808855 2025</small>	




 <p>East Sussex County Council</p>	 <p>Bedford Road</p>	<p>SCALE</p> <p>1 : 300</p>	
		<p>DATE</p> <p>01/11/2024</p>	
		<p>DRAWING No.</p> <p>HS2 F05</p>	
		<p>DRAWN BY</p> <p>JA</p>	
		<p>© Crown copyright. All rights reserved East Sussex County Council Licence No. AC0000808855 2025</p>	

A detailed key is provided at the end of of this document,
and can also be downloaded separately from the consultation hub



East Sussex
County Council



Bohemia Road

A detailed key is provided at the end of of this document,
and can also be downloaded separately from the consultation hub

SCALE

1 : 1000

DATE

01/11/2024

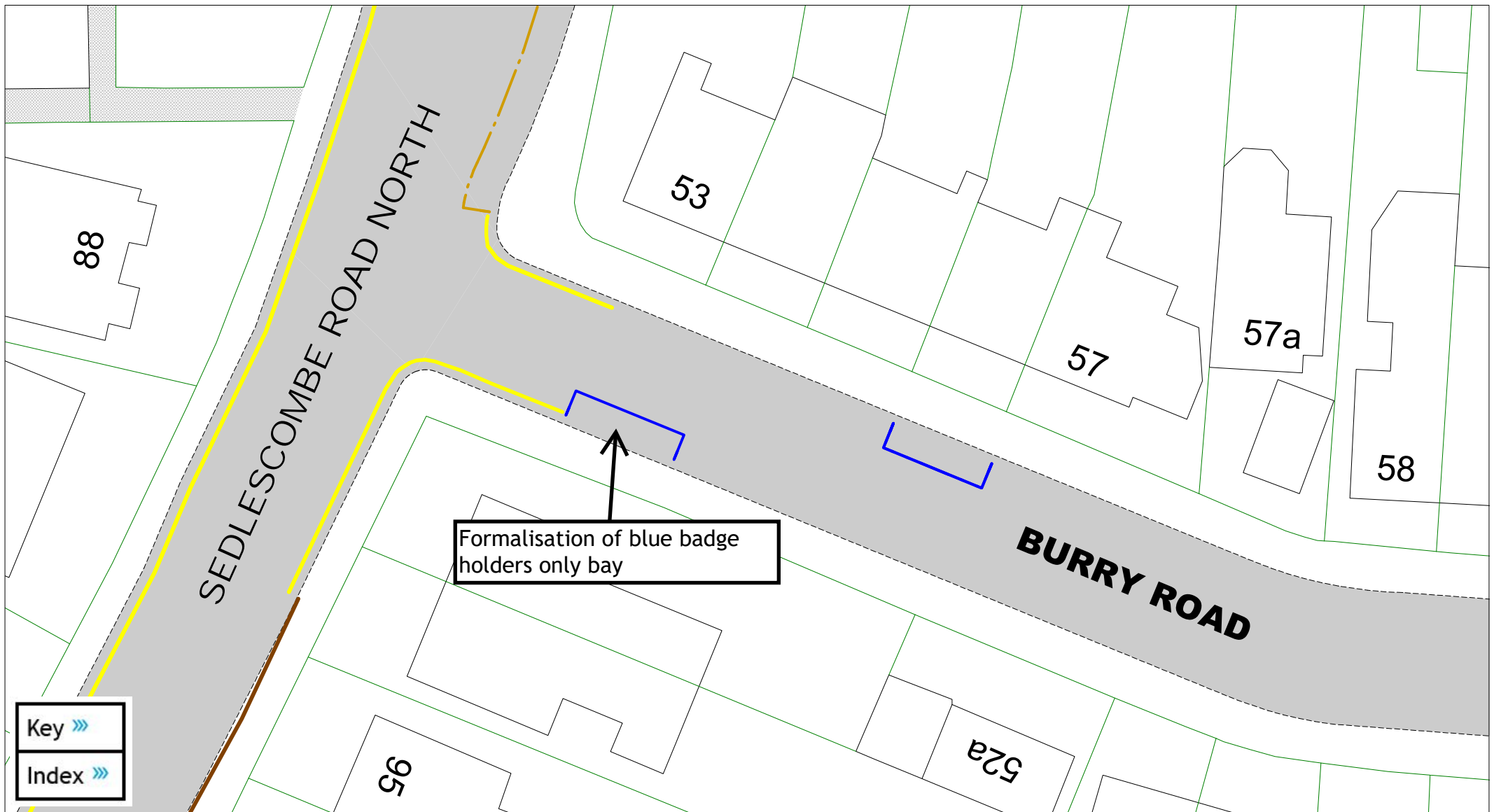
DRAWING No.

HS2 F07

DRAWN BY

JA



© Crown copyright. All rights reserved
East Sussex County Council
Licence No. AC0000808855 2025

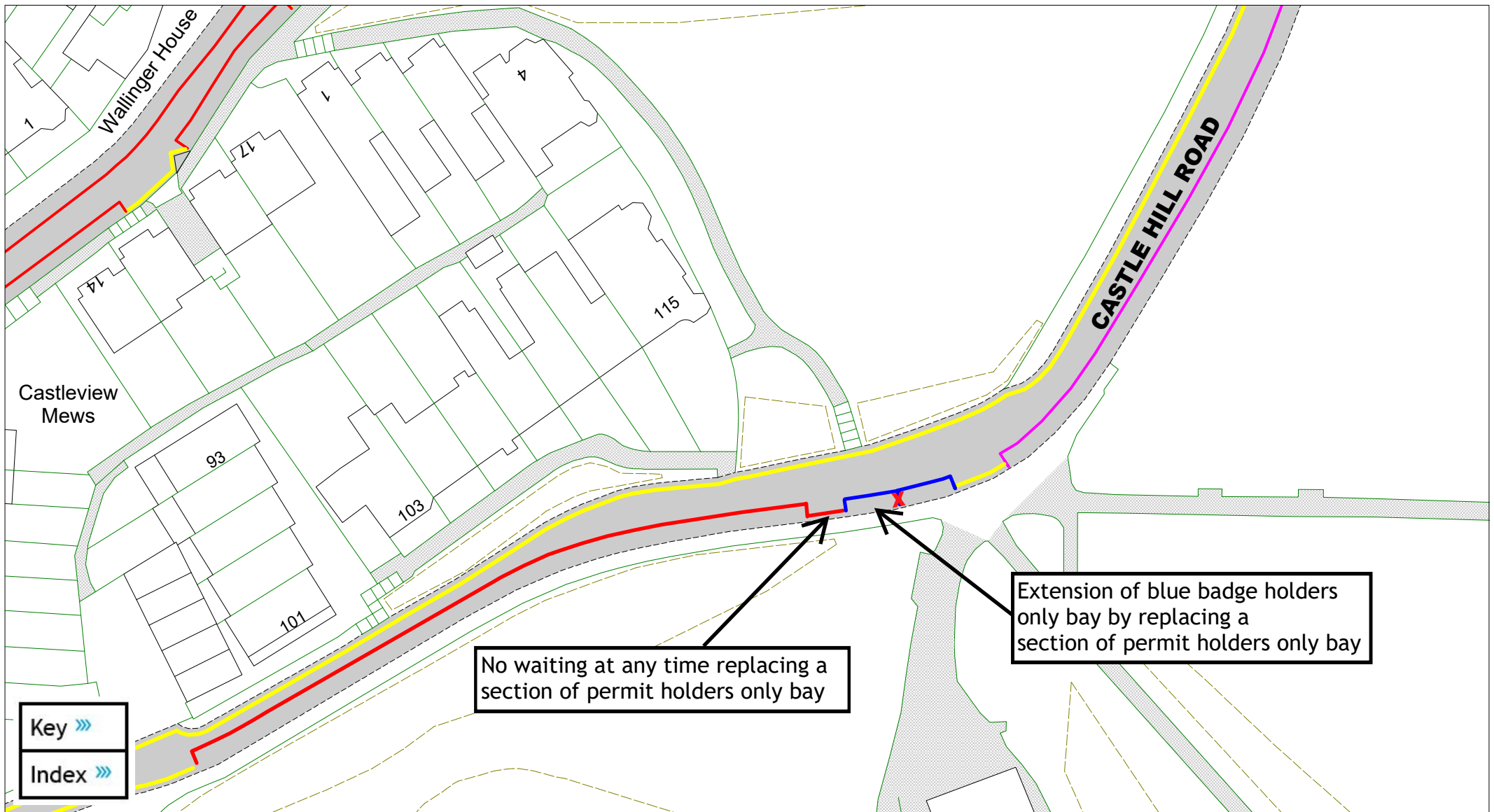


Formalisation of blue badge holders only bay


Key »»

Index »»

		<div>Burry Road</div> <div> A detailed key is provided at the end of of this document, and can also be downloaded separately from the consultation hub </div>		SCALE	1 : 300
				DATE	01/11/2024
				DRAWING No.	HS2 F08
				DRAWN BY	JA
				<small>© Crown copyright. All rights reserved East Sussex County Council Licence No. AC0000808855 2025</small>	



East Sussex
County Council



Castle Hill Road

A detailed key is provided at the end of of this document,
and can also be downloaded separately from the consultation hub

SCALE

1 : 600

DATE

01/11/2024

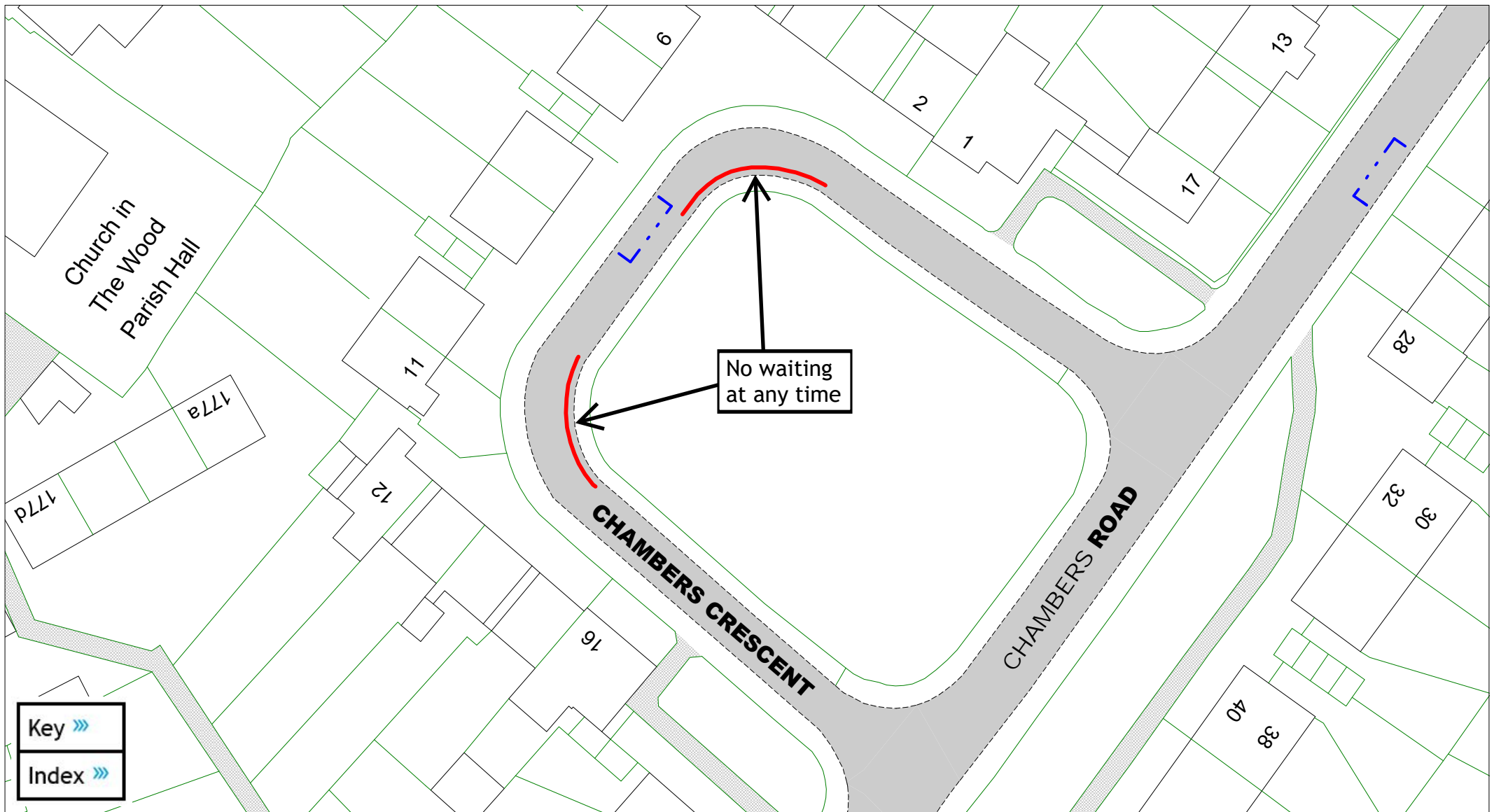
DRAWING No.

HS2 F09


DRAWN BY

JA

© Crown copyright. All rights reserved
East Sussex County Council
Licence No. AC0000808855 2025



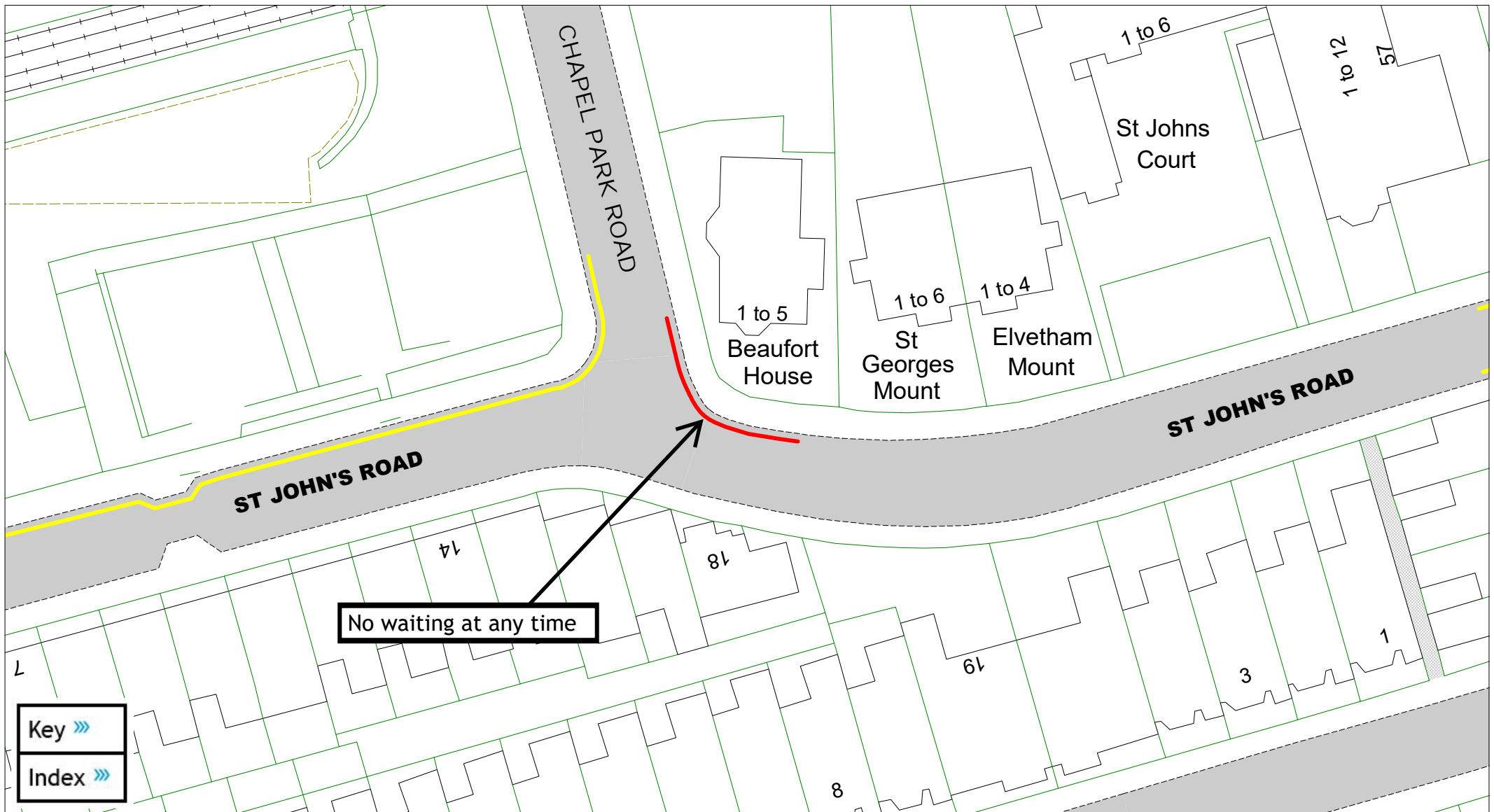
East Sussex
County Council




Chambers Crescent

A detailed key is provided at the end of of this document,
and can also be downloaded separately from the consultation hub

SCALE	1 : 500
DATE	01/11/2024
DRAWING No.	HS2 F10
DRAWN BY	JA
© Crown copyright. All rights reserved East Sussex County Council Licence No. AC0000808855 2025	



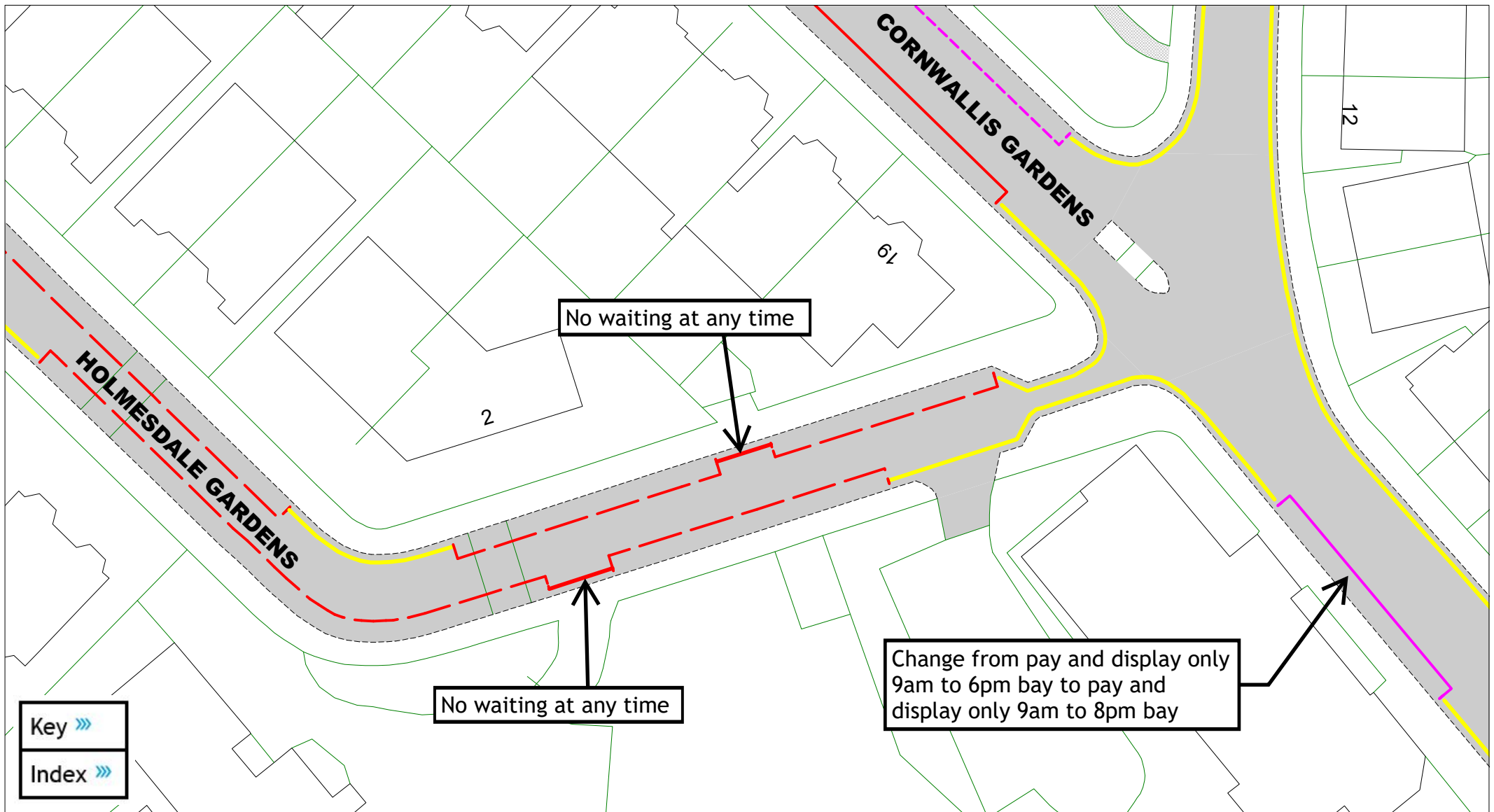
East Sussex
County Council




Chapel Park Road and St John's Road

A detailed key is provided at the end of of this document,
and can also be downloaded separately from the consultation hub

SCALE	1 : 500
DATE	01/11/2024
DRAWING No.	HS2 F11
DRAWN BY	JA
© Crown copyright. All rights reserved East Sussex County Council Licence No. AC0000808855 2025	



East Sussex
County Council



Cornwallis Gardens and Holmesdale Gardens

A detailed key is provided at the end of of this document,
and can also be downloaded separately from the consultation hub

SCALE

1 : 500

DATE

01/11/2024

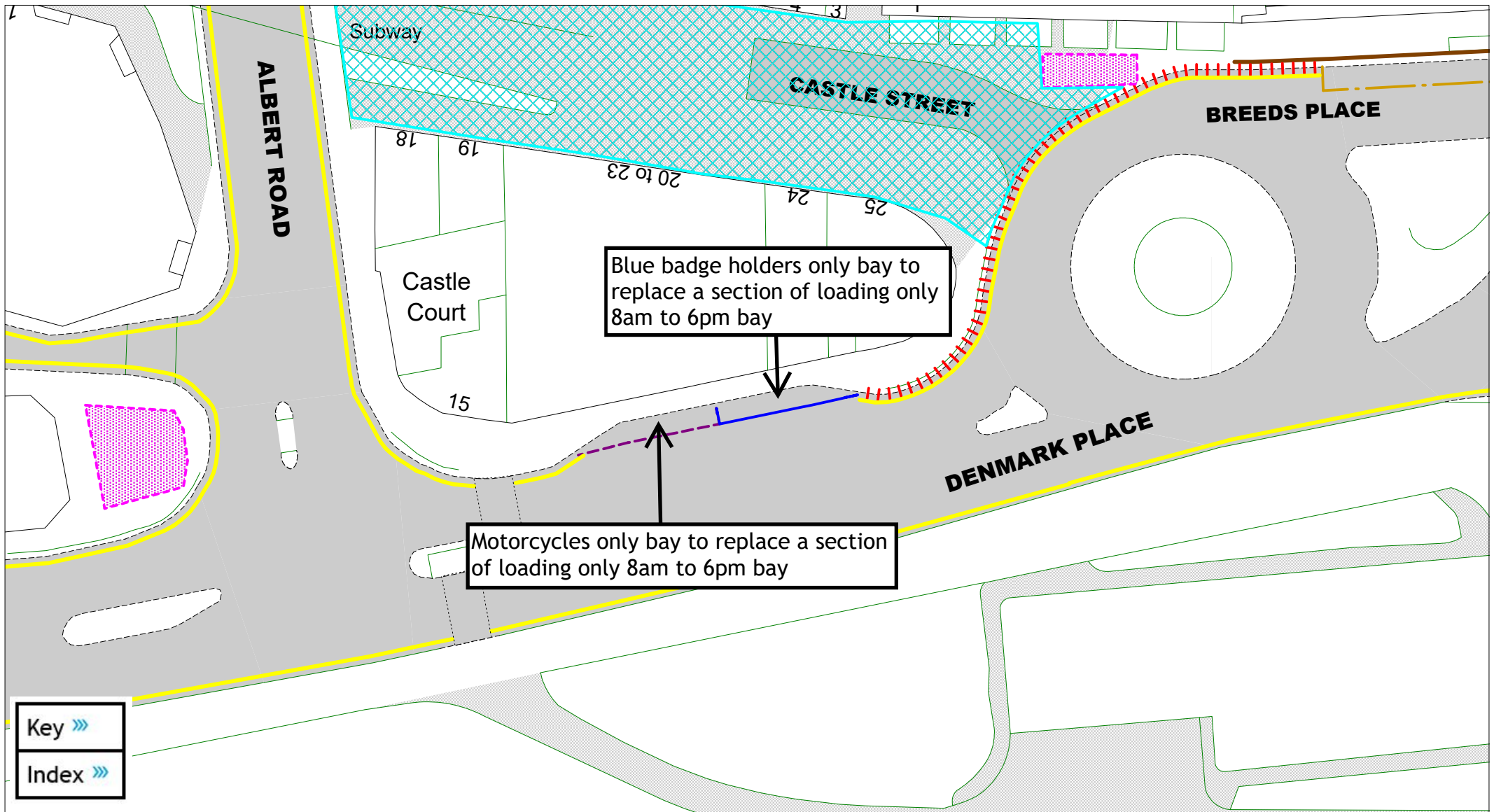
DRAWING No.



HS2 F12

DRAWN BY

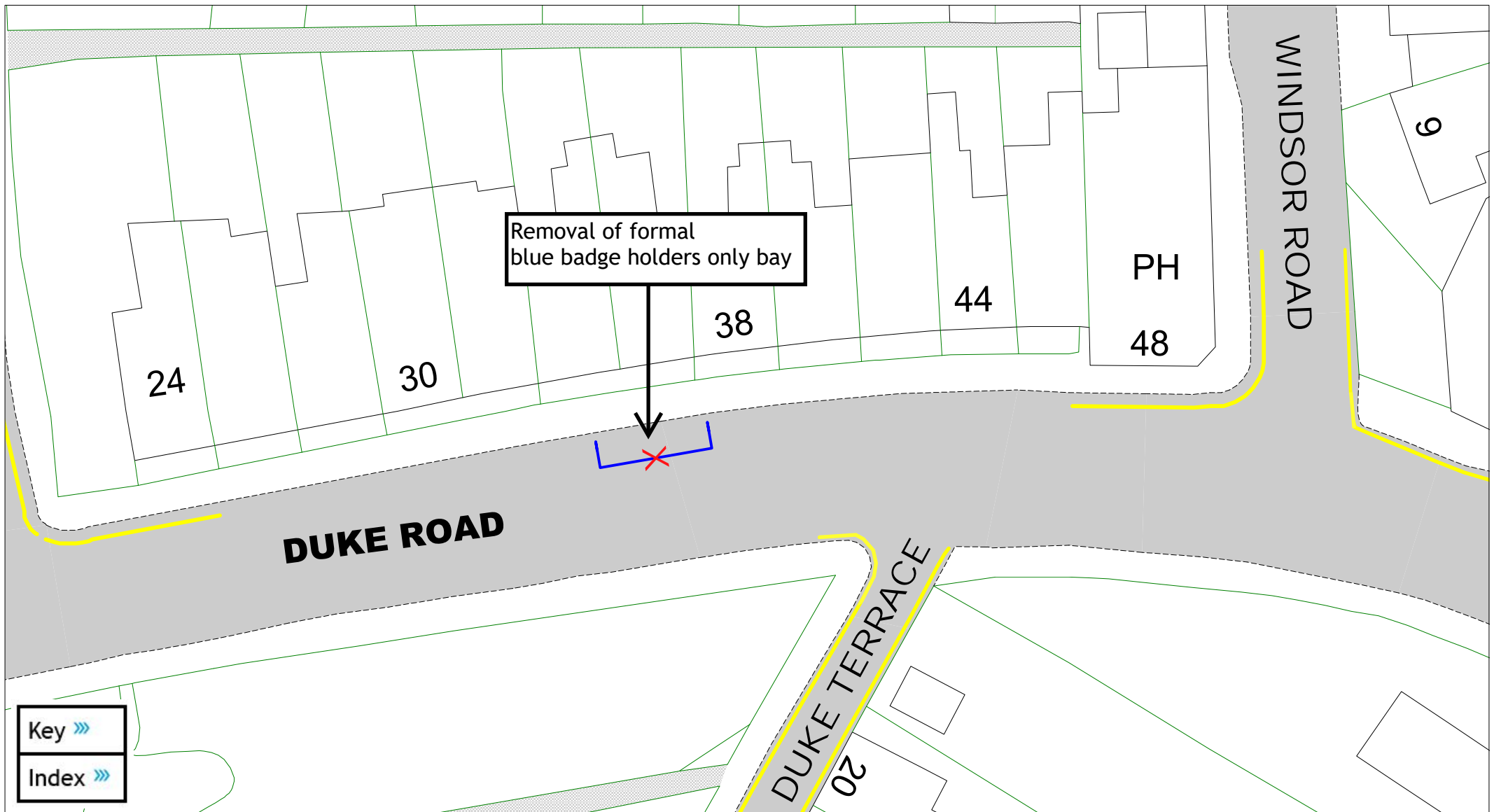
JA



© Crown copyright. All rights reserved
East Sussex County Council
Licence No. AC0000808855 2025



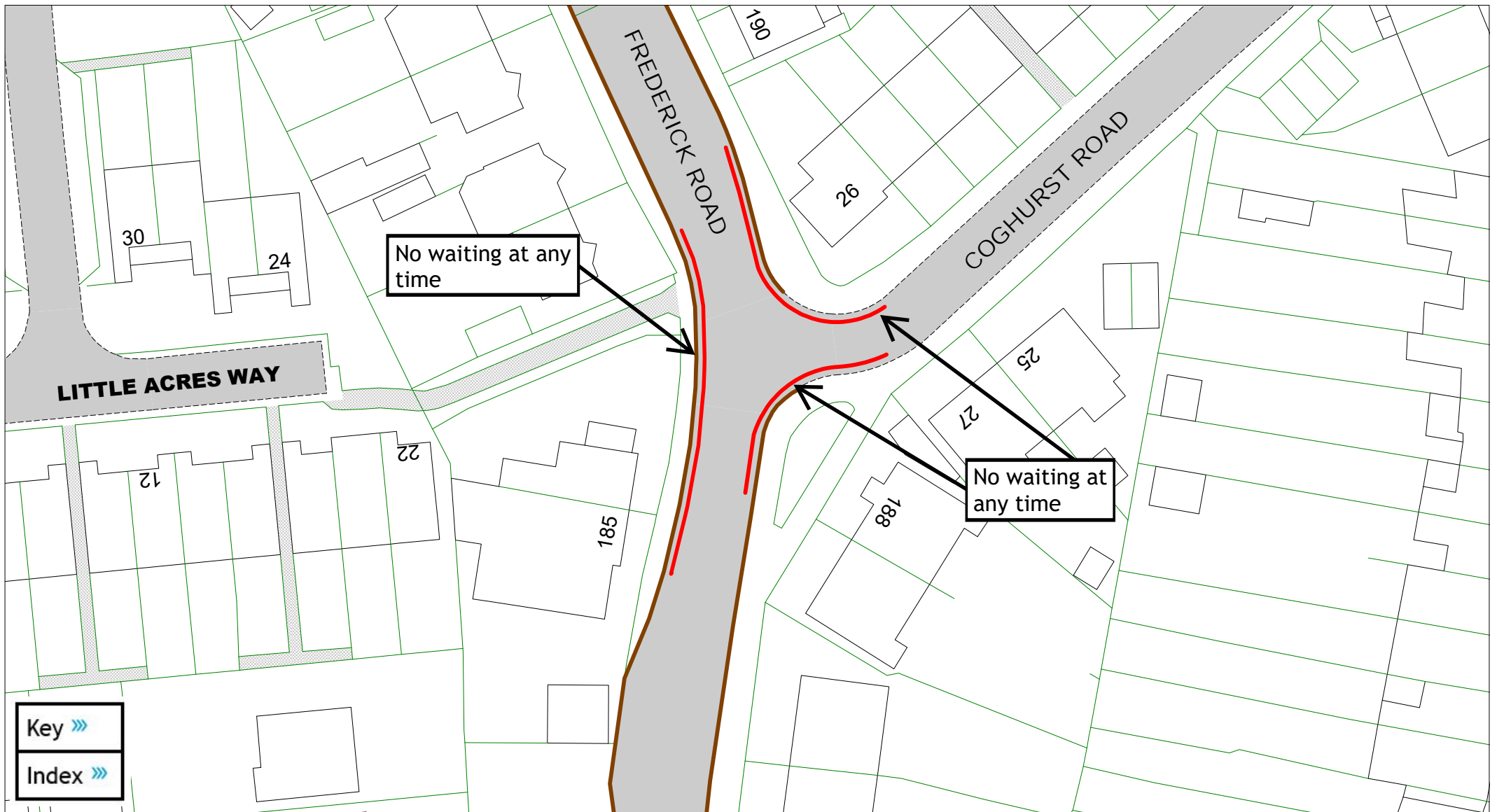
 <p>East Sussex County Council</p>	 <p>Denmark Place</p>	SCALE	1 : 500
		DATE	01/11/2024
		DRAWING No.	HS2 F13
		DRAWN BY	JA
		© Crown copyright. All rights reserved East Sussex County Council Licence No. AC0000808855 2025	



A detailed key is provided at the end of of this document,
and can also be downloaded separately from the consultation hub



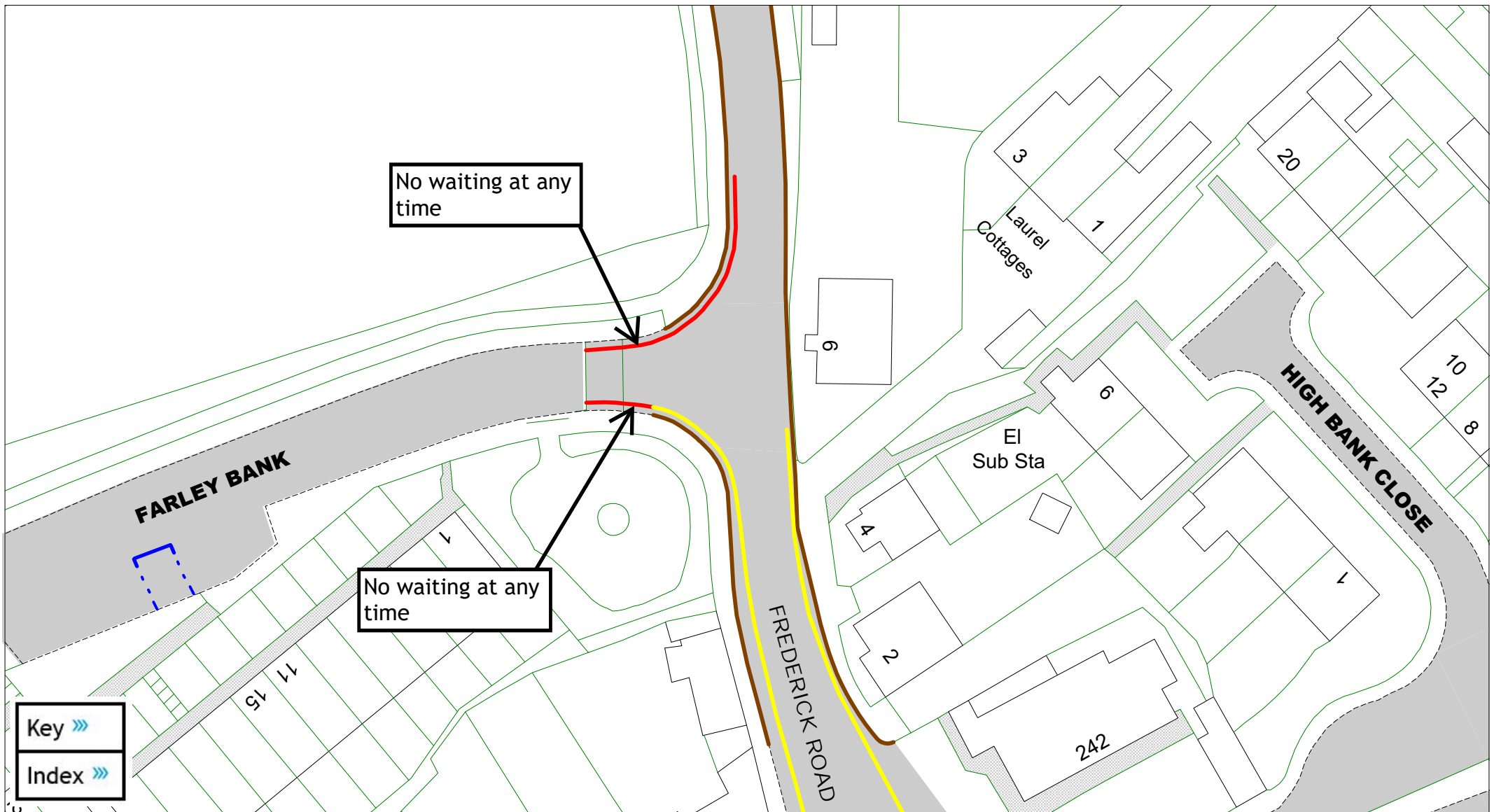
 <p>East Sussex County Council</p>	 <p>Duke Road</p>	SCALE	1 : 300
		DATE	01/11/2024
		DRAWING No.	HS2 F14
		DRAWN BY	JA
		<small>© Crown copyright. All rights reserved East Sussex County Council Licence No. AC0000808855 2025</small>	

A detailed key is provided at the end of of this document,
and can also be downloaded separately from the consultation hub





 <p>East Sussex County Council</p>	 <p>Fredrick Road and Coghurst Road</p>	SCALE	1 : 500
		DATE	01/11/2024
		DRAWING No.	HS2 F15
		DRAWN BY	JA
		<small>© Crown copyright. All rights reserved East Sussex County Council Licence No. AC0000808855 2025</small>	

A detailed key is provided at the end of of this document,
and can also be downloaded separately from the consultation hub





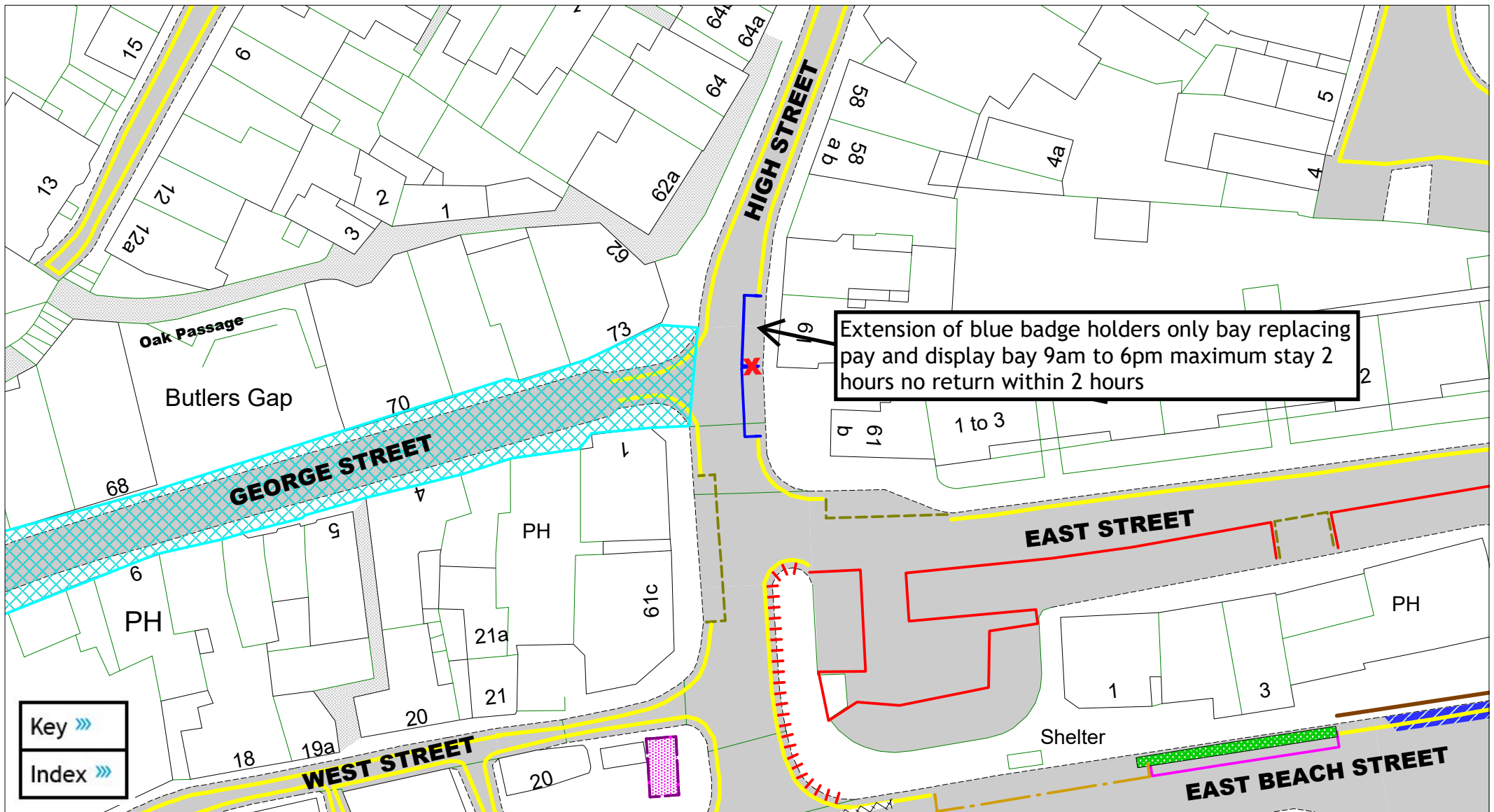
Key »»



Index »»

<div> <div>East Sussex</div> <div>County Council</div>  </div>	<div>  </div>	<div>Frederick Road and Farley Bank</div> <div> A detailed key is provided at the end of of this document, and can also be downloaded separately from the consultation hub </div>		SCALE	1 : 500
				DATE	01/11/2024
				DRAWING No.	HS2 F16
				DRAWN BY	JA
				<small>© Crown copyright. All rights reserved East Sussex County Council Licence No. AC0000808855 2025</small>	

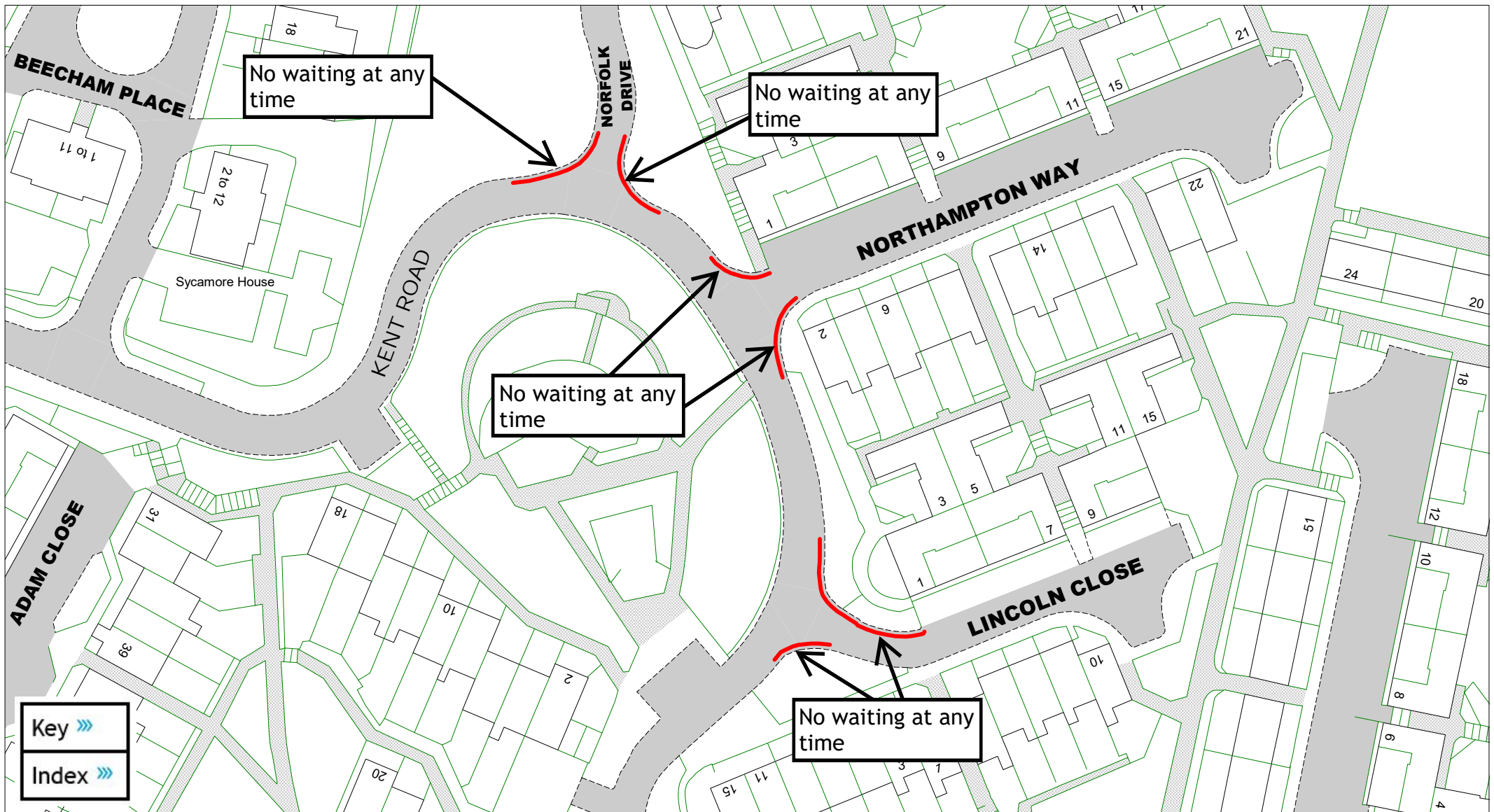


 <p>East Sussex County Council</p>	 <p>N W E S</p>	<p>Fern Road</p> <p>A detailed key is provided at the end of of this document, and can also be downloaded separately from the consultation hub</p>		SCALE	1 : 500
				DATE	01/11/2024
				DRAWING No.	HS2 F17
				DRAWN BY	JA
				<small>© Crown copyright. All rights reserved East Sussex County Council Licence No. AC0000808855 2025</small>	




 <p>East Sussex County Council</p>	 <p>High Street</p>	SCALE	1 : 500
		DATE	01/11/2024
		DRAWING No.	HS2 F18
		DRAWN BY	JA
		<small>© Crown copyright. All rights reserved East Sussex County Council Licence No. AC0000808855 2025</small>	

A detailed key is provided at the end of of this document,
and can also be downloaded separately from the consultation hub



East Sussex
County Council



Kent Road, Lincoln Close,
Norfolk Drive and Northampton Drive

A detailed key is provided at the end of of this document,
and can also be downloaded separately from the consultation hub

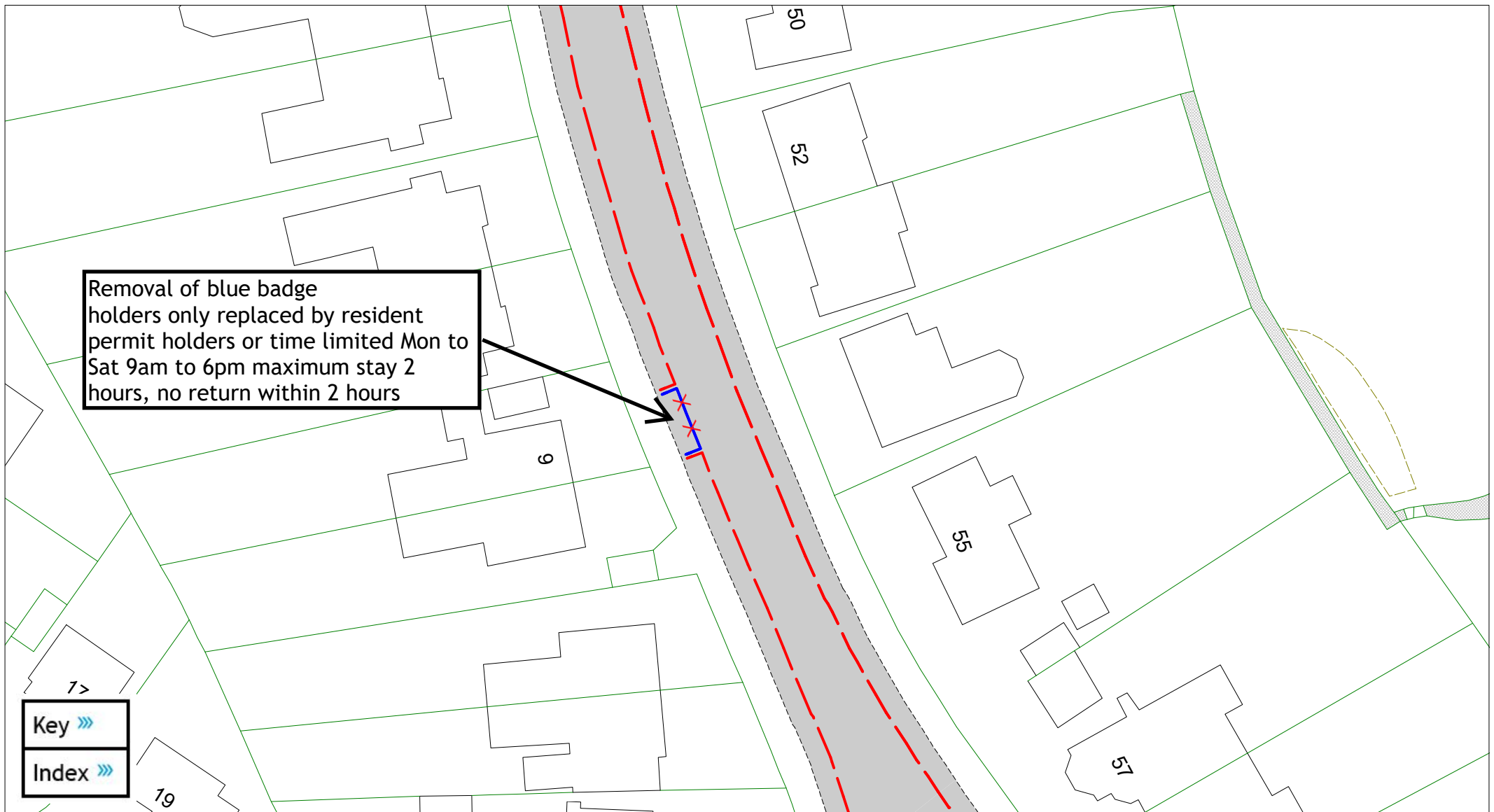
1 : 800

DATE 01/11/2024


DRAWING No. HS2 F19

DRAWN BY JA

© Crown copyright. All rights reserved
East Sussex County Council
Licence No. AC0000808855 2025



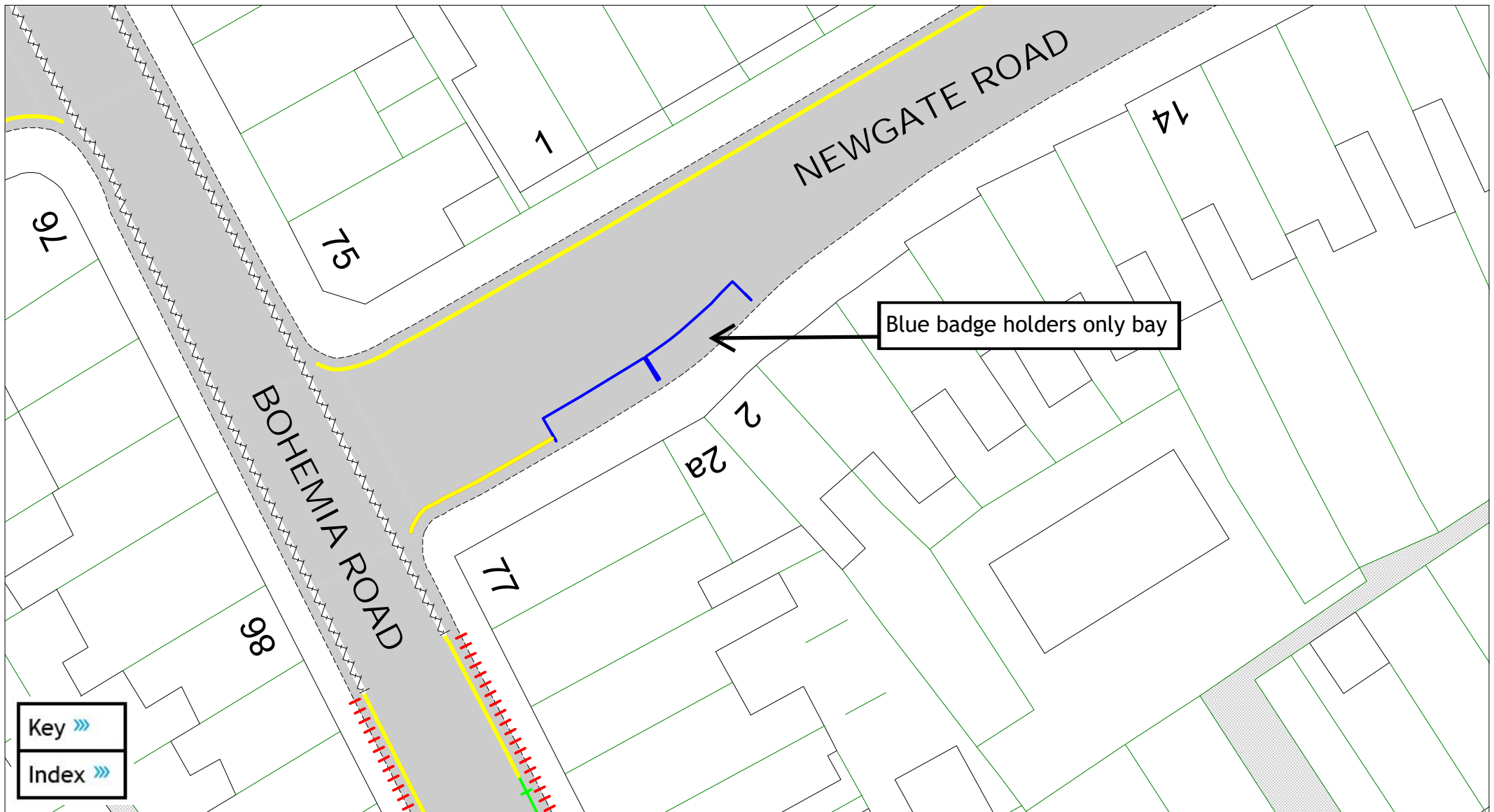
East Sussex
County Council



Linton Road

A detailed key is provided at the end of of this document,
and can also be downloaded separately from the consultation hub


SCALE	1 : 500
DATE	01/11/2024
DRAWING No.	HS2 F20
DRAWN BY	JA
© Crown copyright. All rights reserved East Sussex County Council Licence No. AC0000808855 2025	



Key »»

Index »»

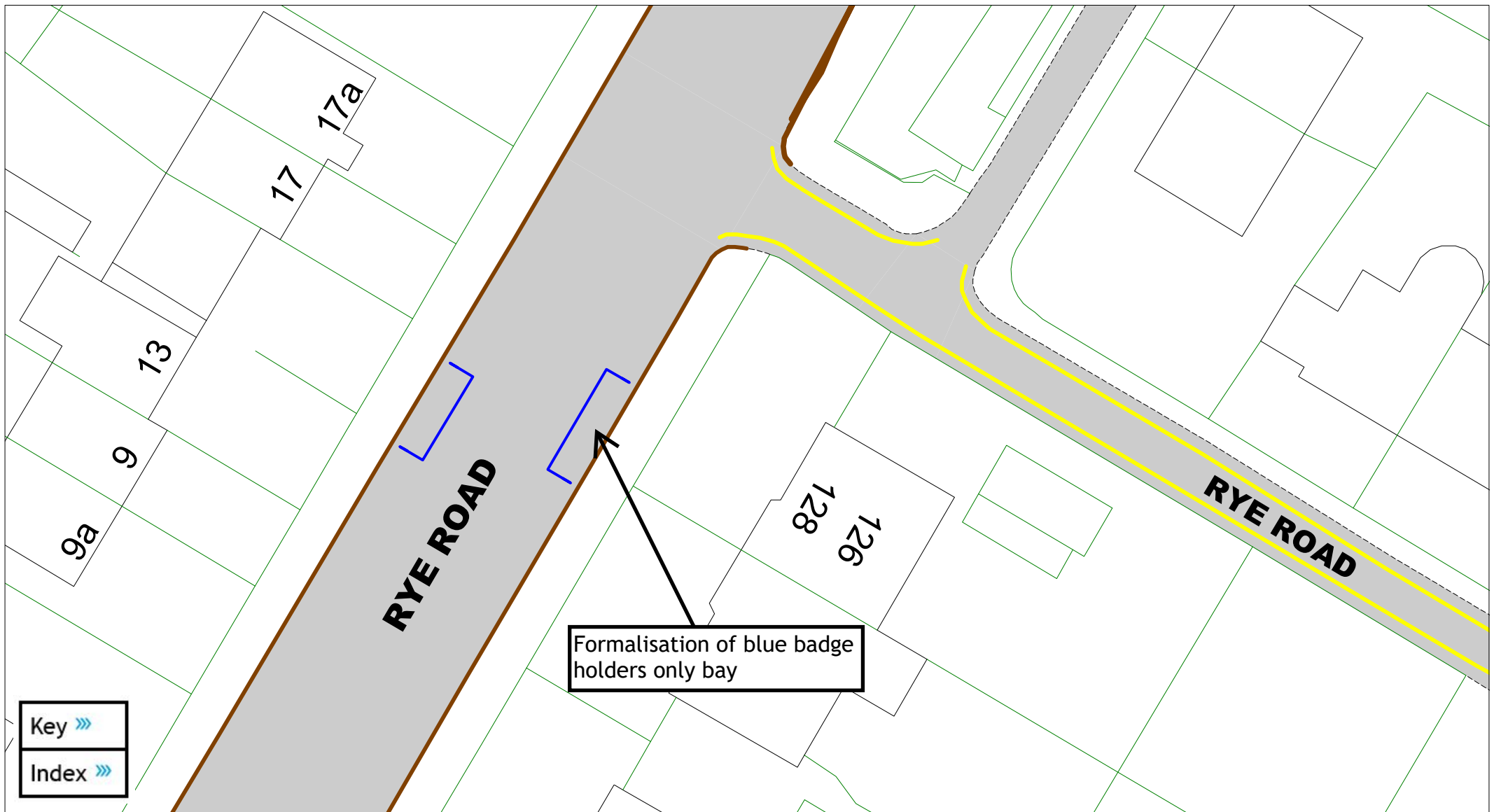
East Sussex
County Council



Newgate Road


A detailed key is provided at the end of of this document,
and can also be downloaded separately from the consultation hub

SCALE	1 : 300
DATE	01/11/2024
DRAWING No.	HS2 F21
DRAWN BY	JA
© Crown copyright. All rights reserved East Sussex County Council Licence No. AC0000808855 2025	



Key »»
Index »»

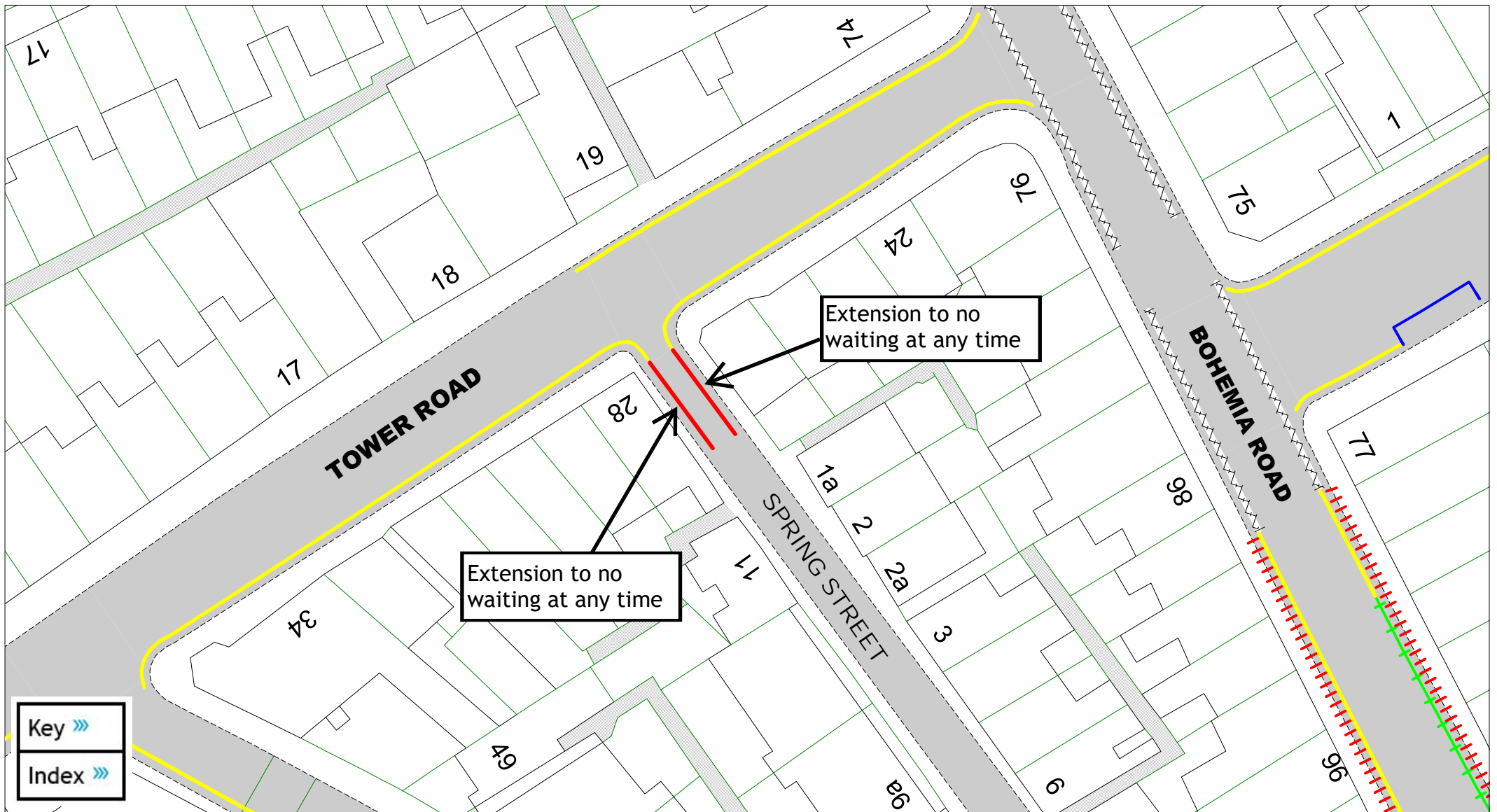
East Sussex
County Council




Rye Road

A detailed key is provided at the end of of this document,
and can also be downloaded separately from the consultation hub

SCALE	1 : 300
DATE	01/11/2024
DRAWING No.	HS2 F22
DRAWN BY	JA
© Crown copyright. All rights reserved East Sussex County Council Licence No. AC0000808855 2025	



East Sussex
County Council



Spring Street

A detailed key is provided at the end of of this document,
and can also be downloaded separately from the consultation hub

SCALE

1 : 400

DATE

01/11/2024

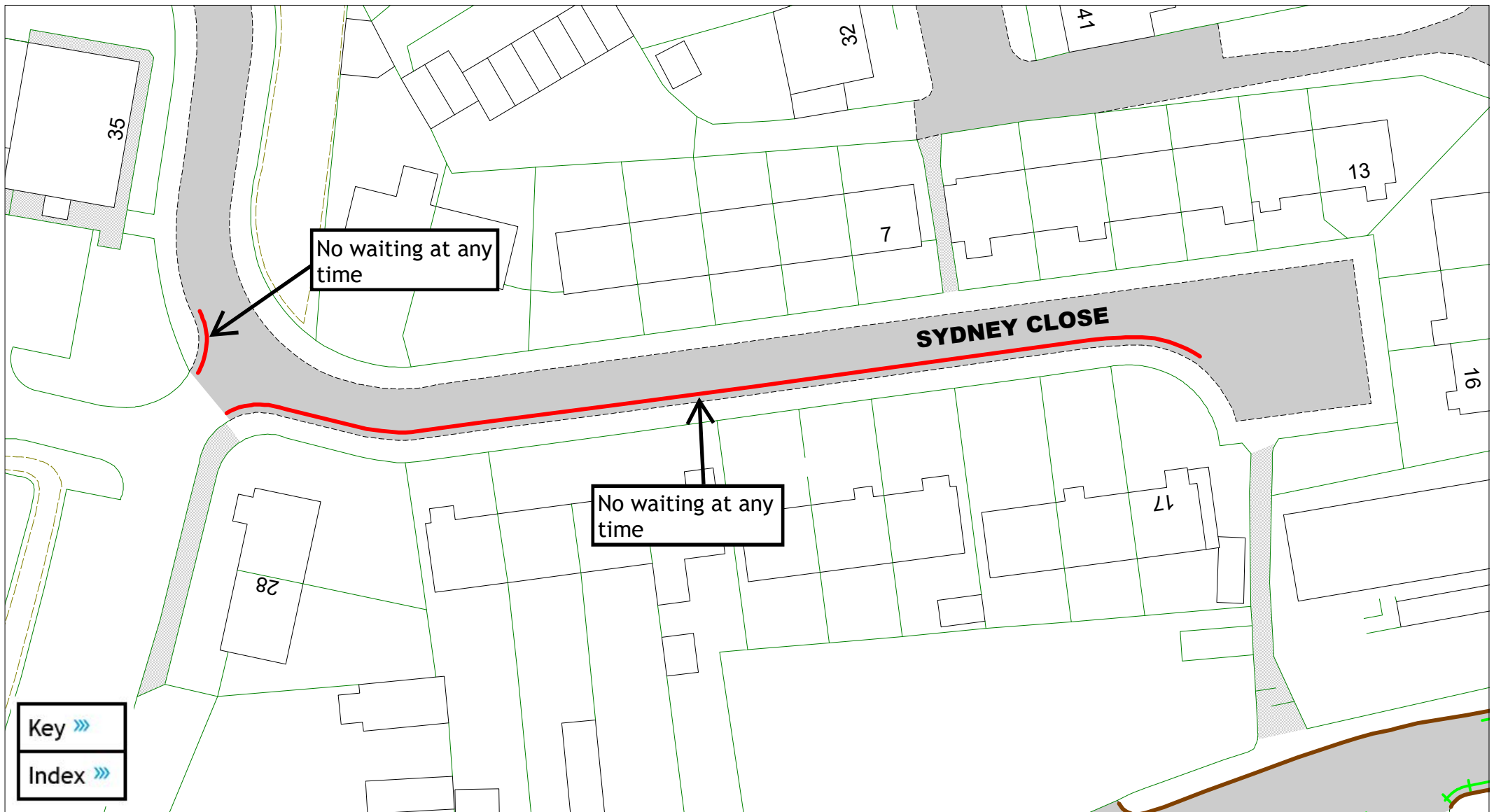
DRAWING No.



HS2 F23

DRAWN BY

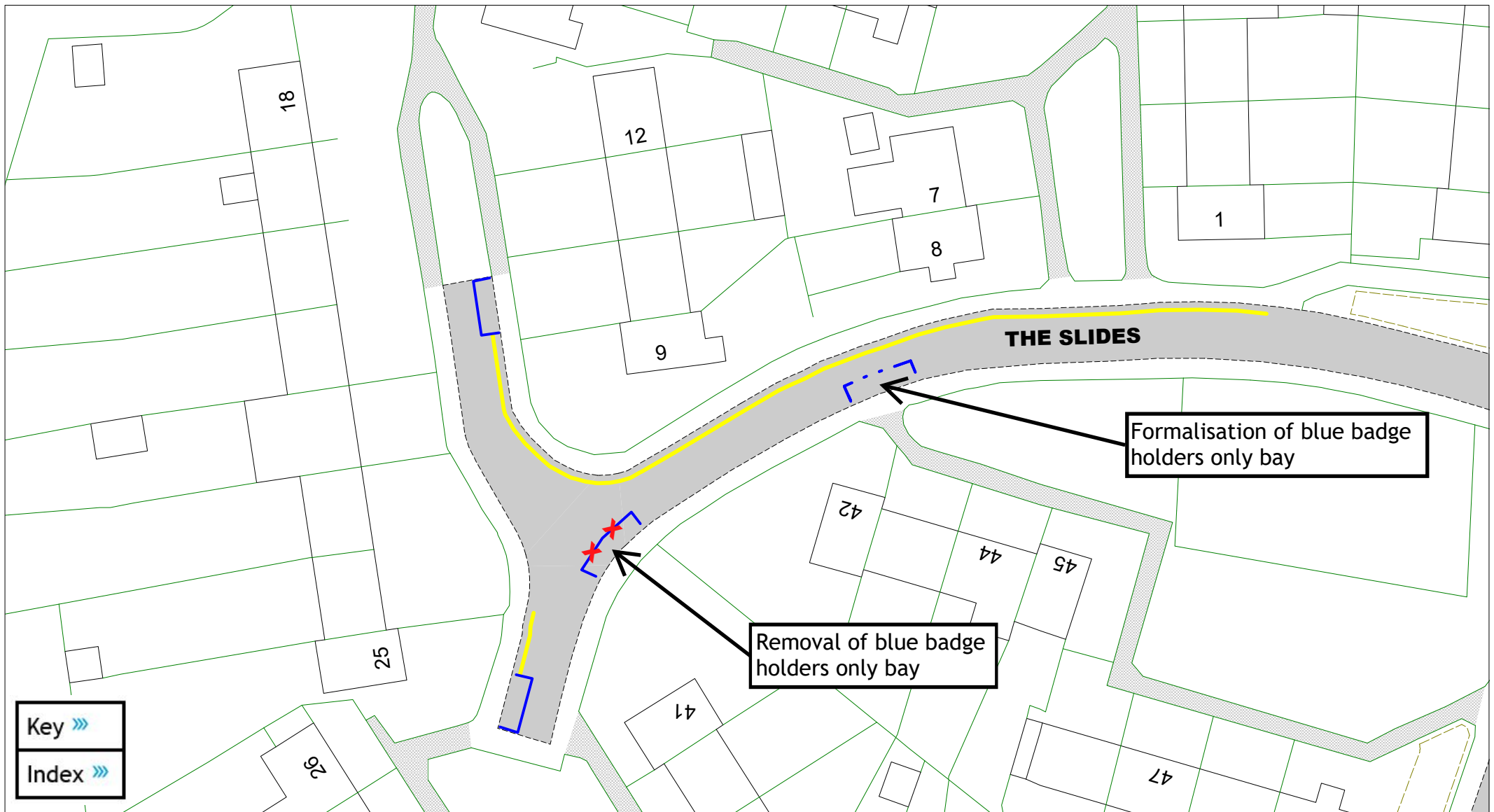
JA



© Crown copyright. All rights reserved
East Sussex County Council
Licence No. AC0000808855 2025

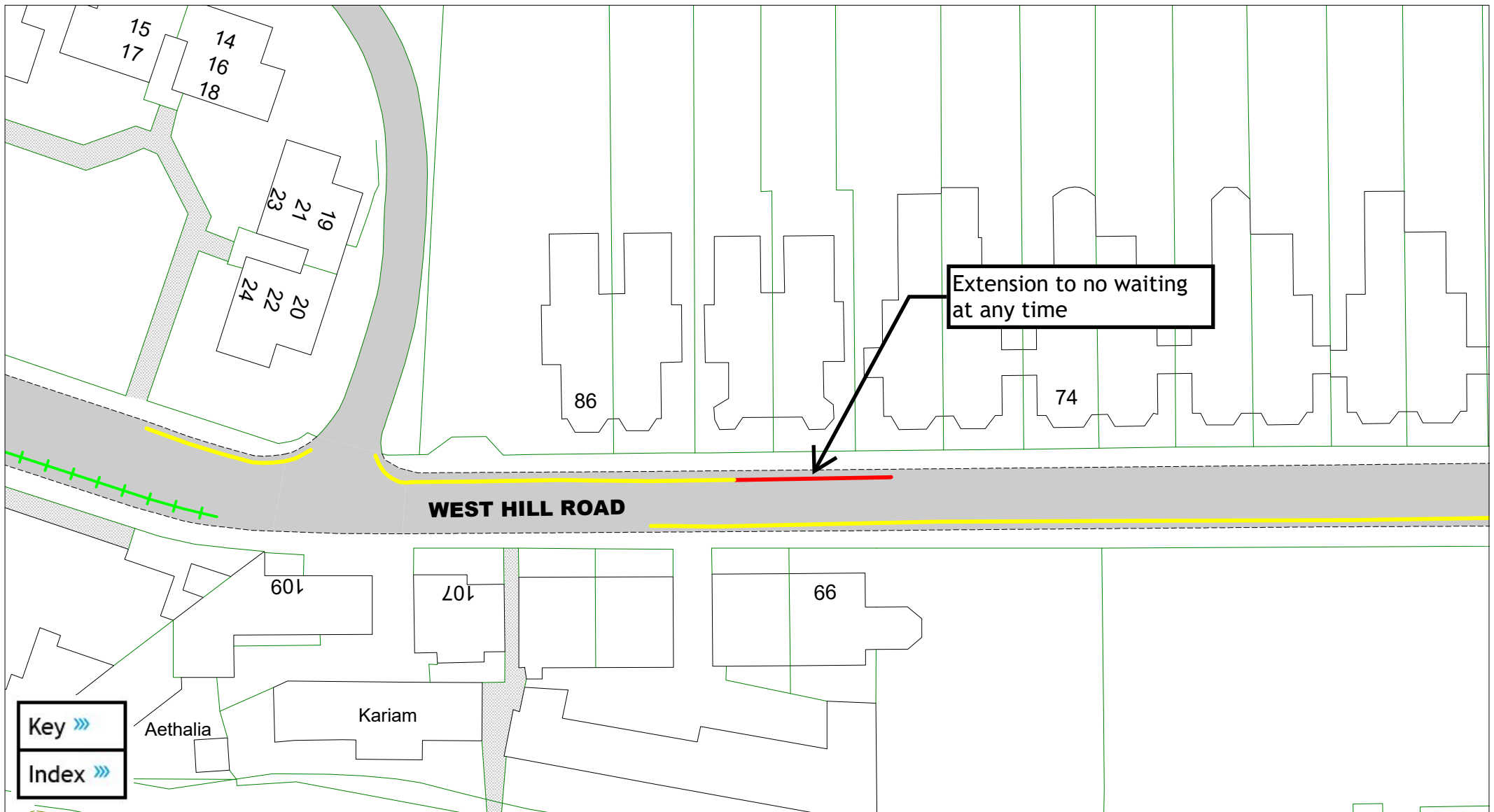


 <p>East Sussex County Council</p>	 <p>Sydney Close</p>	SCALE	1 : 500
		DATE	01/11/2024
		DRAWING No.	HS2 F24
		DRAWN BY	JA
		<small>© Crown copyright. All rights reserved East Sussex County Council Licence No. AC0000808855 2025</small>	


A detailed key is provided at the end of of this document,
and can also be downloaded separately from the consultation hub



 <p>East Sussex County Council</p>	 <p>The Slides</p>	SCALE	1 : 500
		DATE	01/11/2024
		DRAWING No.	HS2 F25
		DRAWN BY	JA
		<small>© Crown copyright. All rights reserved East Sussex County Council Licence No. AC0000808855 2025</small>	
<p>A detailed key is provided at the end of of this document, and can also be downloaded separately from the consultation hub</p>			



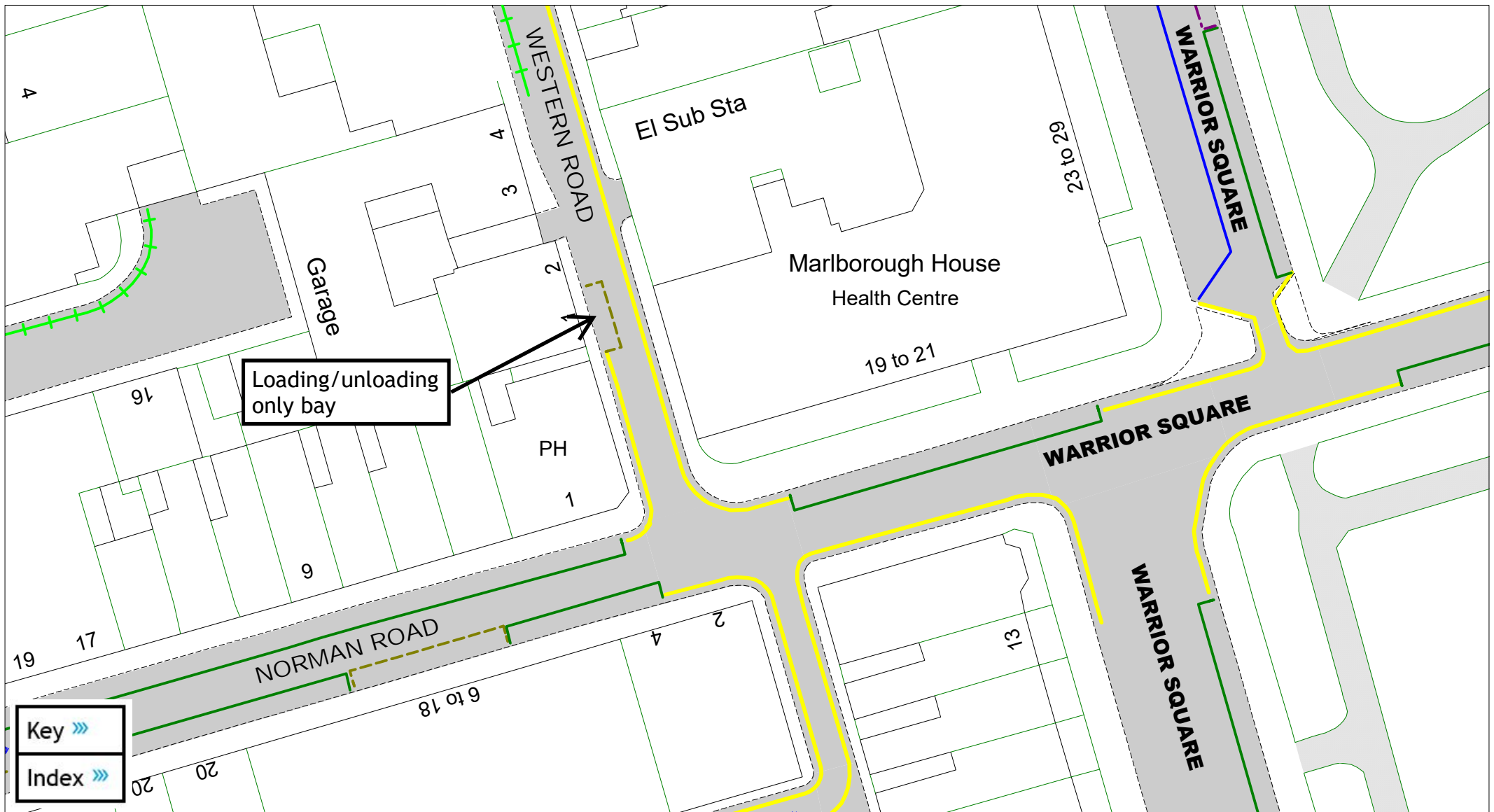
East Sussex
County Council





West Hill Road

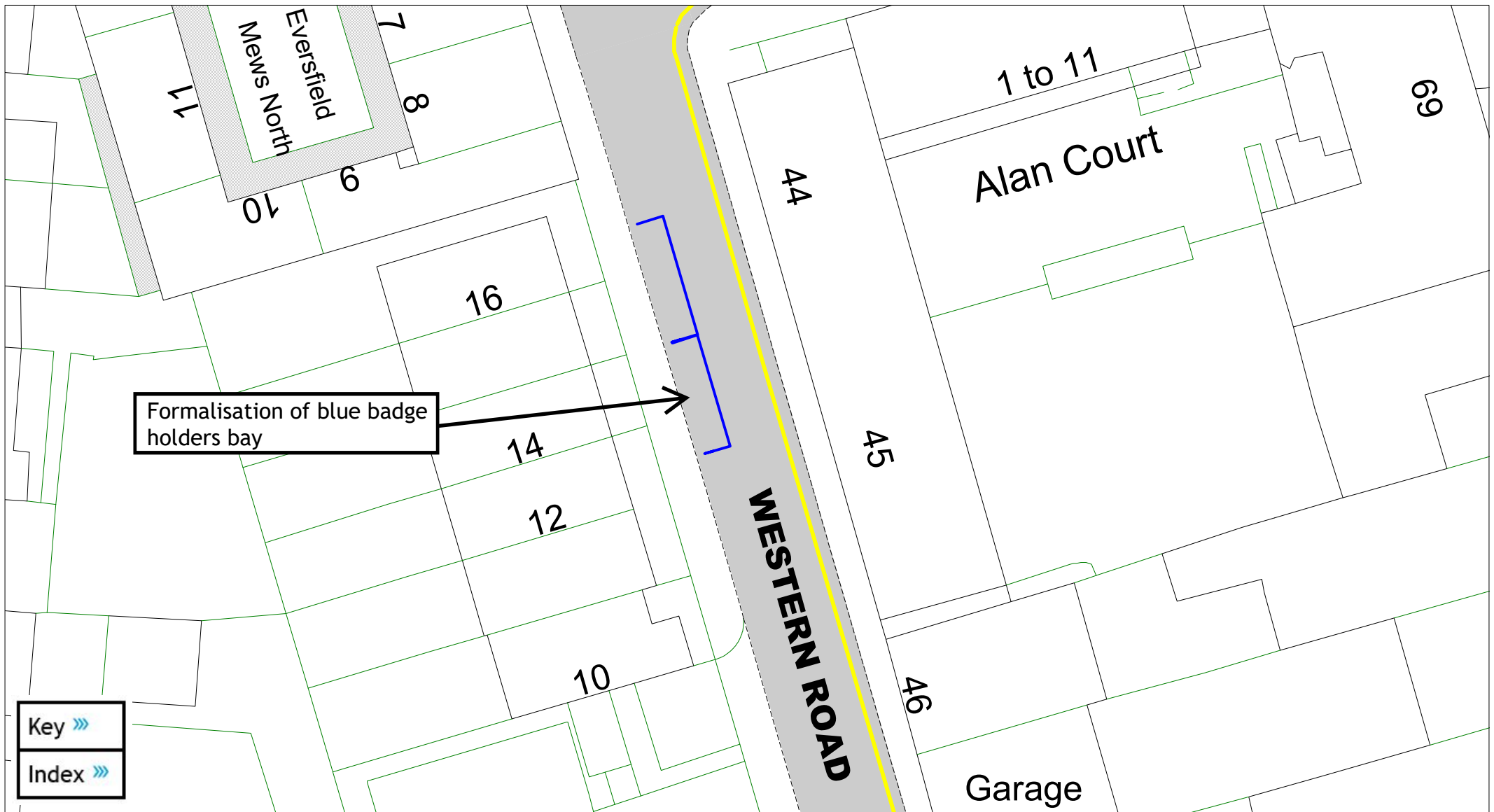
A detailed key is provided at the end of of this document,
and can also be downloaded separately from the consultation hub



SCALE	1 : 500
DATE	01/11/2024
DRAWING No.	HS2 F26
DRAWN BY	JA
© Crown copyright. All rights reserved East Sussex County Council Licence No. AC0000808855 2025	




























 <p>East Sussex County Council</p>	 <p>Western Road (opposite Marlborough House)</p>	SCALE	1 : 500
		DATE	01/11/2024
		DRAWING No.	HS2 F27
		DRAWN BY	JA
		<small>© Crown copyright. All rights reserved East Sussex County Council Licence No. AC0000808855 2025</small>	

A detailed key is provided at the end of of this document,
and can also be downloaded separately from the consultation hub



 <p>East Sussex County Council</p>	 <p>Western Road (opposite Alan Court)</p>	SCALE	1 : 300
		DATE	01/11/2024
		DRAWING No.	HS2 F28
		DRAWN BY	JA
		<small>© Crown copyright. All rights reserved East Sussex County Council Licence No. AC0000808855 2025</small>	

A detailed key is provided at the end of of this document,
and can also be downloaded separately from the consultation hub

	Advisory Blue Badge Holders Only		No Loading / Unloading
	Blue Badge Holders Only		No Loading / Unloading At Any Time
	Ambulances Only		No Stopping On Footway / Verge
	Bus Stop Clearway		No Waiting by motor caravans
	Bus Lanes		No Waiting (single yellow line)
	Buses Only		No Waiting At Any Time (double yellow line)
	Business Permit Holders Only		No Waiting At Any Time by buses or HGV's
	Cycle Lanes		No Waiting by buses, PSVs, or HGVs
	Doctor Permit Holders Only		No Waiting except Taxis or Loading or Unloading Only (time dependent)
	Echelon street parking spaces		Parking Place
	Loading / Unloading Only		Pay And Display
	Motorcycles Only (bay)		Pedestrian Crossing
	Motorcycles Only (area)		



Pedestrian Zone



Permit Holders Only



Permit Holders or Time Limited



Permit Holders or Pay and Display



Police Vehicles Only



Prohibition of Driving



Prohibition of Heavy Commercial Vehicles



Prohibition Of Motor Vehicles



Prohibition of Traffic except for access



Resident Permit Holders Only



Resident Permit Holders or Time Limited



Route for Buses, Cycles and Taxis Only



School Keep Clear



Taxis Only



Time Limited