

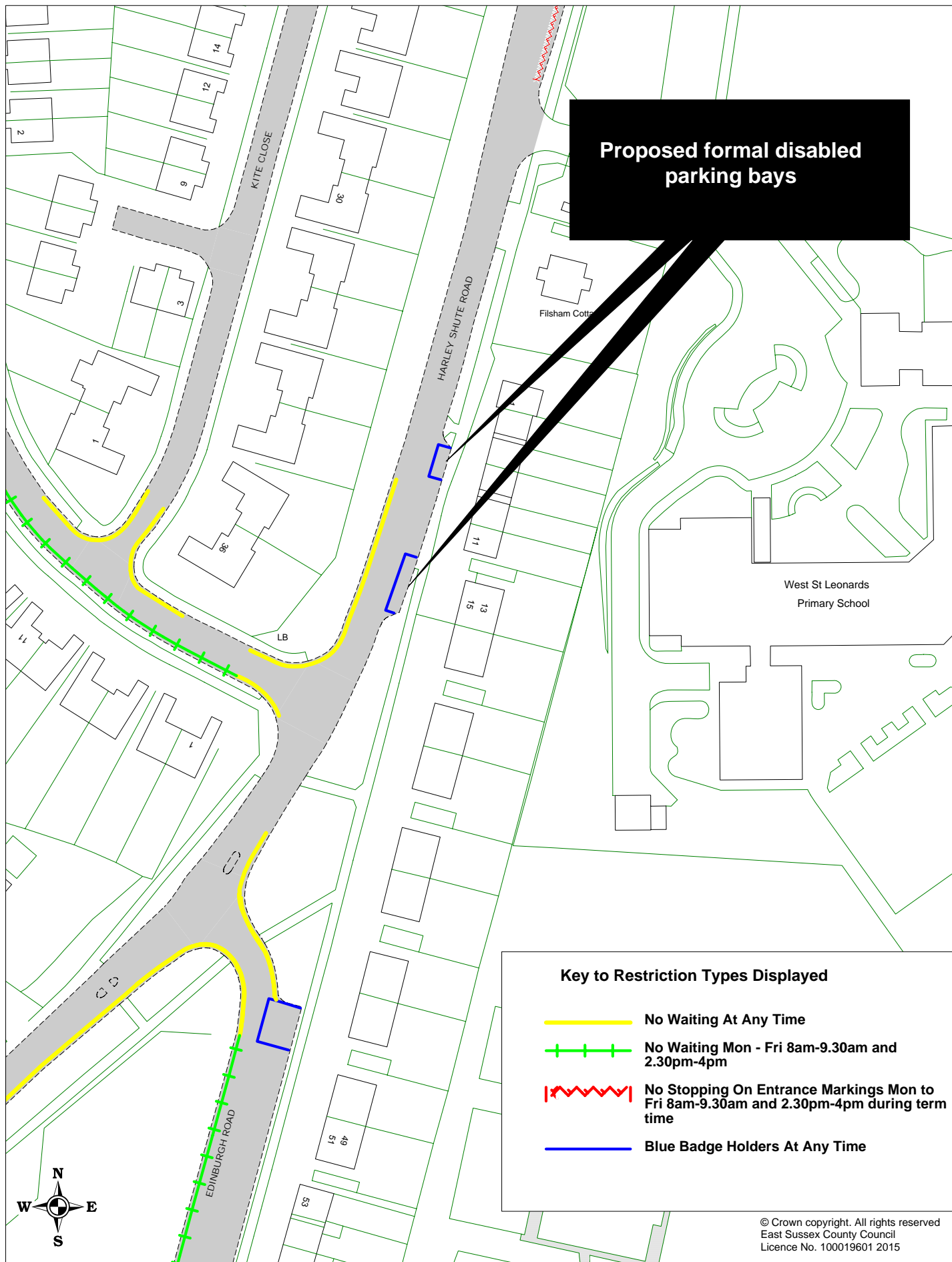
Hastings Parking Review 2015

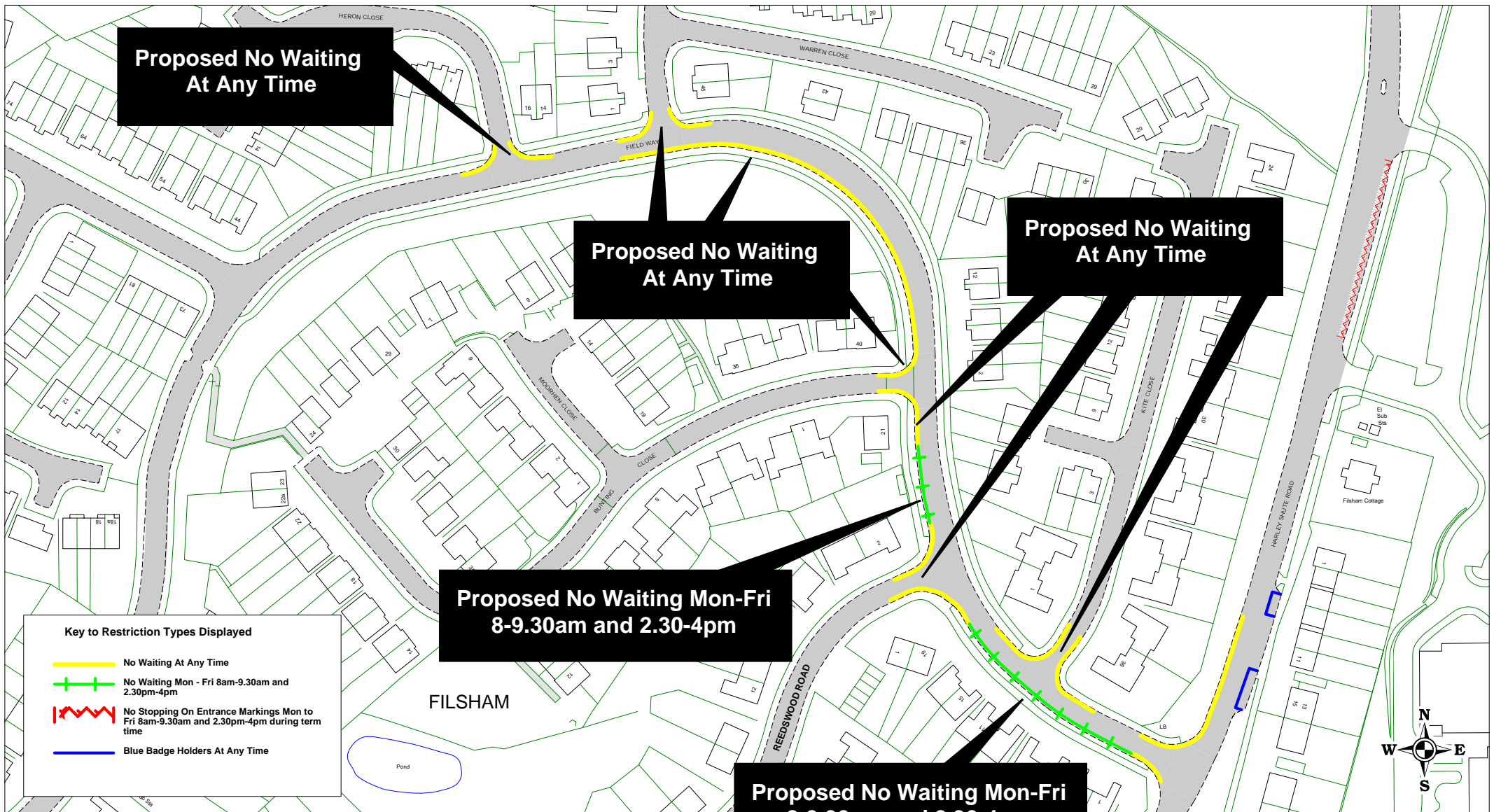
Informal Consultation

Click on Plan Reference
number below to view plan

| | Road Name | Plan ref | | |
|----|---------------------|----------|----------|----------|
| 1 | Alfred Road | HS15 029 | | |
| 2 | Barley Lane | HS15 040 | HS15 041 | |
| 3 | Not used | Not used | | |
| 4 | Beckley Close | HS15 008 | | |
| 5 | Bodiam Drive | HS15 006 | HS15 007 | HS15 008 |
| 6 | Bohemia Road | HS15 020 | | |
| 7 | Brunel Road | HS15 011 | | |
| 8 | Bunting Close | HS15 002 | | |
| 9 | Burry Road | HS15 015 | | |
| 10 | Canute Road | HS15 027 | | |
| 11 | Caves Road | HS15 058 | | |
| 12 | Chalvington Drive | HS15 023 | | |
| 13 | Church Road | HS15 019 | | |
| 14 | Church Wood Drive | HS15 011 | | |
| 15 | Cockcrow Wood | HS15 057 | | |
| 16 | Dittons Mews | HS15 009 | | |
| 17 | East Beach Street | HS15 055 | | |
| 18 | Edinburgh Road | HS15 003 | | |
| 19 | Elphinstone Road | HS15 024 | | |
| 20 | Eversfield Place | HS15 054 | | |
| 21 | Fairlight Avenue | HS15 027 | | |
| 22 | Farmlands Close | HS15 023 | | |
| 23 | Fernside Avenue | HS15 004 | | |
| 24 | Field Way | HS15 002 | | |
| 25 | Gillsmans Park | HS15 004 | | |
| 26 | Grosvenor Gardens | HS15 013 | HS15 038 | |
| 27 | Harley Shute Road | HS15 001 | | |
| 28 | Heron Close | HS15 002 | | |
| 29 | High Street | HS15 060 | | |
| 30 | Highfield Drive | HS15 010 | HS15 011 | |
| 31 | Hollington Old Lane | HS15 059 | | |
| 32 | Howlett Close | HS15 005 | | |
| 33 | Hughenden Road | HS15 034 | | |
| 34 | Icklesham Rise | HS15 007 | | |
| 35 | Kenilworth Road | HS15 018 | | |
| 36 | King Edward Avenue | HS15 056 | | |
| 37 | King Edward Close | HS15 056 | | |
| 38 | Kings Road | HS15 049 | | |
| 39 | Kite Close | HS15 002 | | |
| 40 | Ledsham Avenue | HS15 022 | | |
| 41 | London Road | HS15 016 | HS15 048 | |
| 42 | Manor Road | HS15 032 | | |
| 43 | Mayfield Lane | HS15 006 | | |
| 44 | Milward Crescent | HS15 044 | | |
| 45 | Milward Road | HS15 044 | HS15 045 | |
| 46 | Nelson Road | HS15 048 | HS15 062 | |
| 47 | Normandy Road | HS15 056 | | |

| | | | | |
|----|------------------------|----------|----------|--|
| 48 | North Road | HS15 016 | | |
| 49 | Northiam Rise | HS15 007 | | |
| 50 | Offa Road | HS15 042 | | |
| 51 | Old London Road | HS15 042 | HS15 052 | |
| 52 | Percy Road | HS15 028 | | |
| 53 | Pilot Road | HS15 033 | | |
| 54 | Priory Road | HS15 030 | | |
| 55 | Quarry Hill | HS15 036 | | |
| 56 | Reedswood Road | HS15 002 | | |
| 57 | Robsack Avenue | HS15 009 | | |
| 58 | Salisbury Road | HS15 021 | | |
| 59 | Saxon Road | HS15 035 | | |
| 60 | Sea Road | HS15 013 | | |
| 61 | Seaside Road | HS15 038 | | |
| 62 | Sedlescombe Road North | HS15 014 | | |
| 63 | Sidney Little Road | HS15 010 | | |
| 64 | St Georges Road | HS15 031 | | |
| 65 | St Peters Road | HS15 017 | | |
| 66 | Stanley Road | HS15 050 | | |
| 67 | Stonefield Place | HS15 044 | | |
| 68 | Stonefield Road | HS15 043 | | |
| 69 | Sturdee Place | HS15 053 | | |
| 70 | The Bourne | HS15 060 | | |
| 71 | The Ridge | HS15 025 | | |
| 72 | Tile Barn Road | HS15 005 | | |
| 73 | Undercliff | HS15 037 | | |
| 74 | Upper Glen Road | HS15 012 | | |
| 75 | Upper South Road | HS15 020 | | |
| 76 | Wainwright Close | HS15 010 | | |
| 77 | Warren Close | HS15 002 | | |
| 78 | Warrior Gardens | HS15 046 | | |
| 79 | Warwick Place | HS15 007 | | |
| 80 | Wellington Road | HS15 045 | | |
| 81 | Wellington Square | HS15 051 | | |
| 82 | West Ascent | HS15 037 | | |
| 83 | Western Road | HS15 047 | | |
| 84 | Whatlington Way | HS15 007 | HS15 008 | |
| 85 | Winchelsea Lane | HS15 026 | | |
| 86 | Wittersham Rise | HS15 007 | | |





East Sussex
County Council

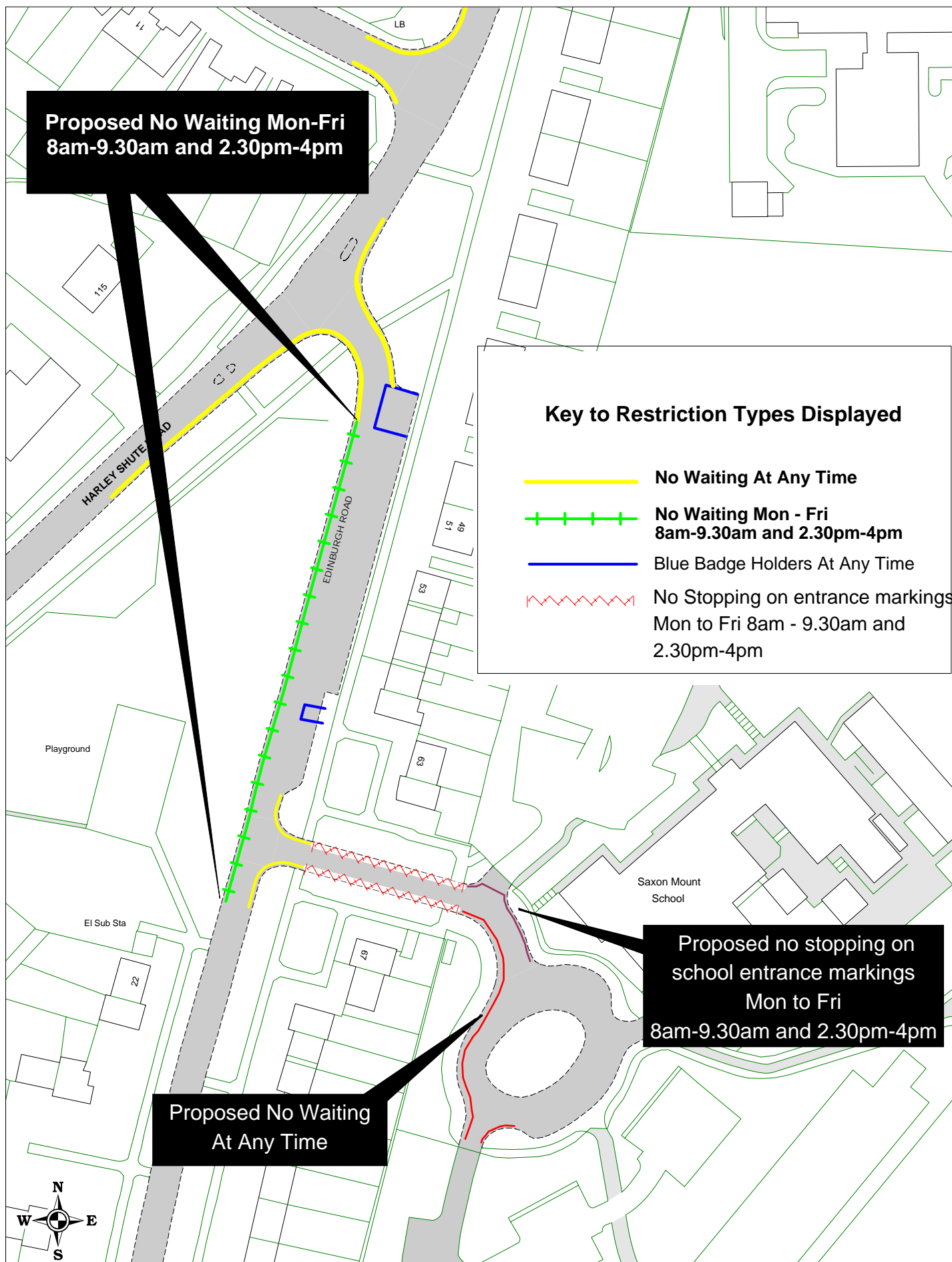


Hastings Parking Review 2015

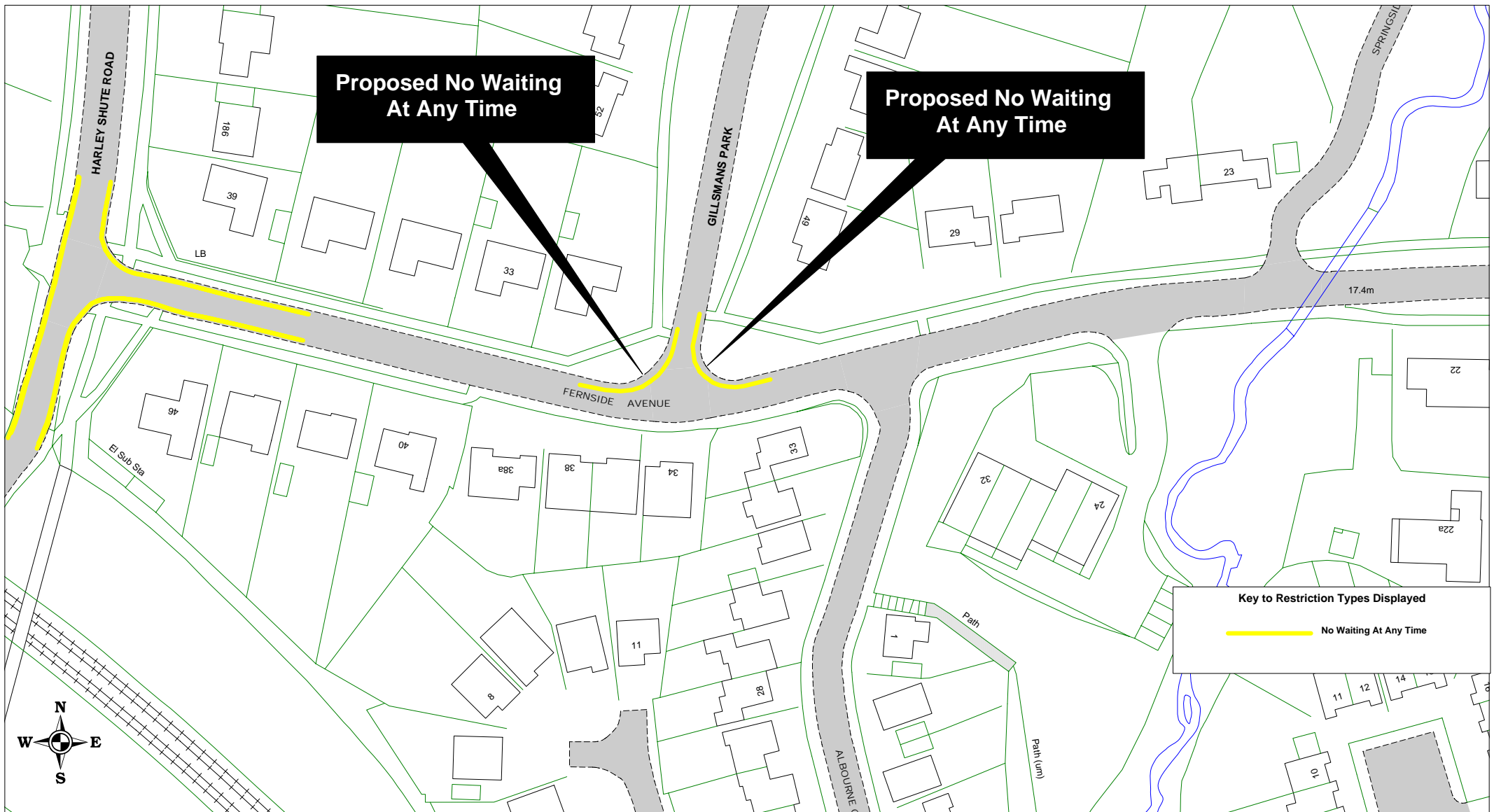
Field Way, Kite Close, Reedswood Road, Buntings Close,
Warren Close & Heron Close


[Return to
Index](#)

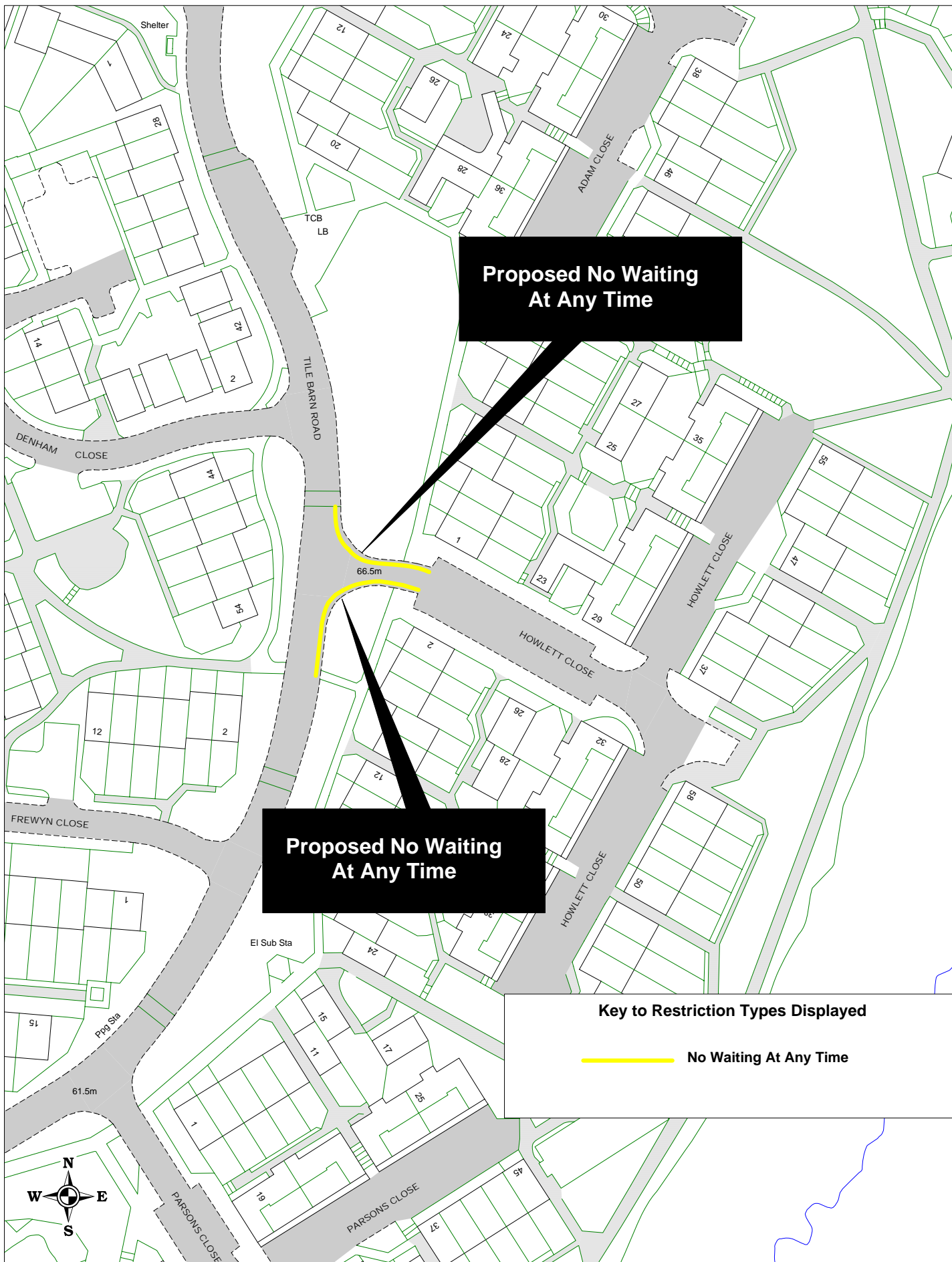
| | |
|--|------------|
| SCALE | 1 : 1500 |
| DATE | 21/07/2015 |
| DRAWING No. | HS15 002 |
| DRAWN BY | |
| © Crown copyright. All rights reserved East Sussex County Council Licence No. 100019601 2015 | |



[Return to Index](#)



| | | | | |
|---|---|--|--|------------|
|  | <div>Hastings Parking Review 2015</div> <div>Fernside Avenue- Gillsmans Park</div> <div>Return to Index</div> | | SCALE | 1 : 1000 |
| | | | DATE | 21/07/2015 |
| | | | DRAWING No. | HS15 004 |
| | | | DRAWN BY | |
| | | | © Crown copyright. All rights reserved East Sussex County Council Licence No. 100019601 2015 | |



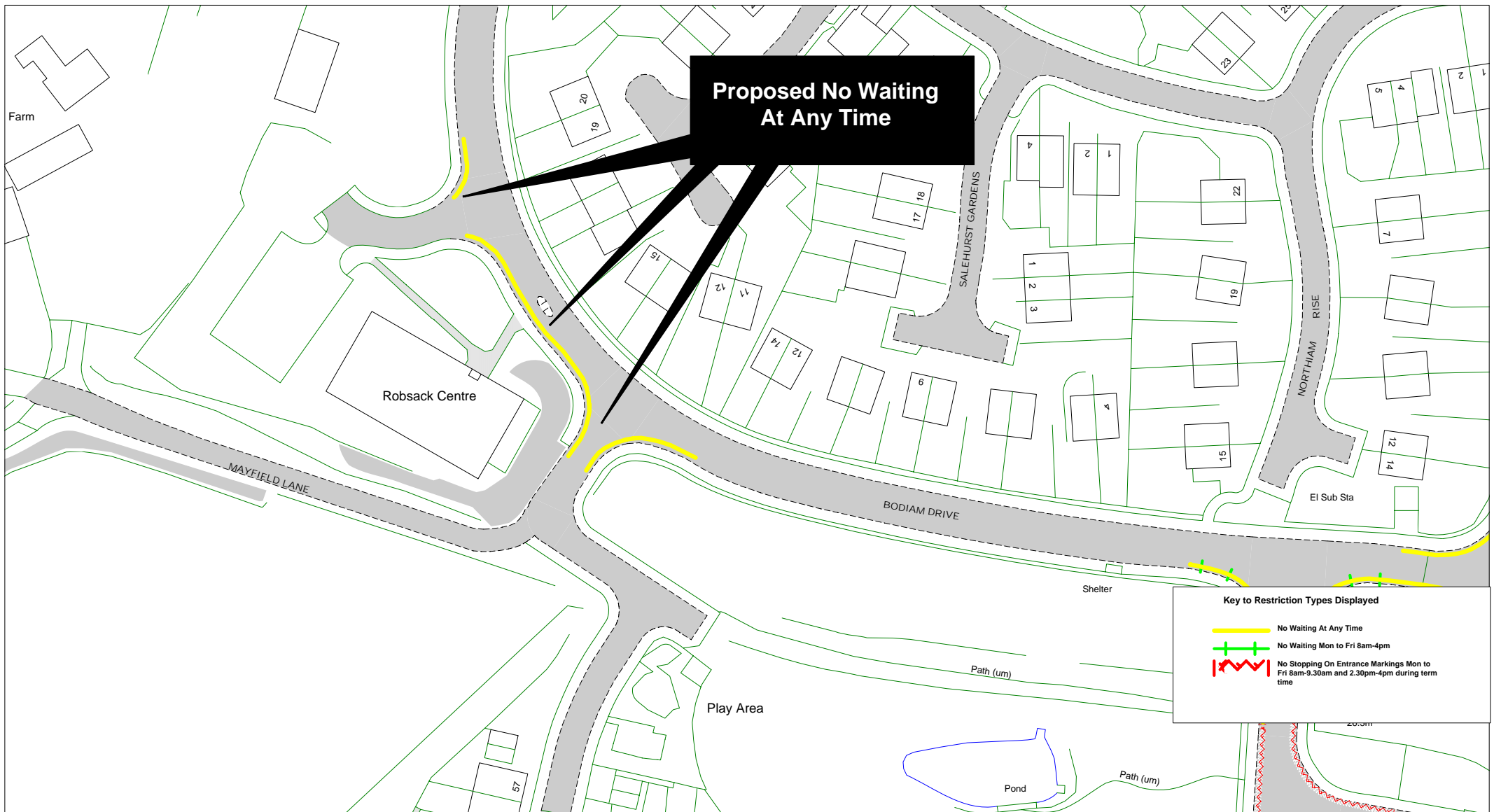
© Crown copyright. All rights reserved
East Sussex County Council
Licence No. 100019601 2015

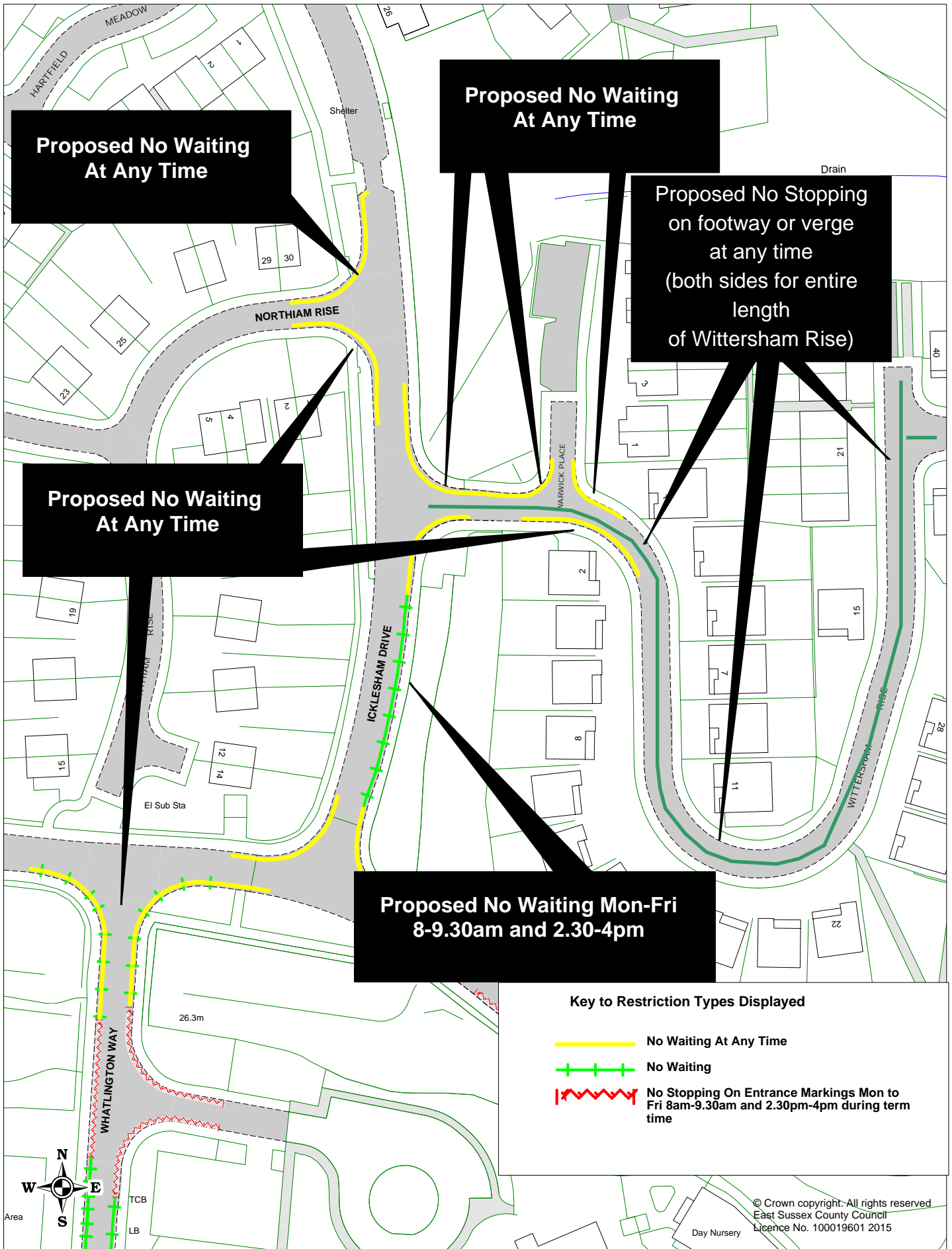
Hastings Parking Review 2015

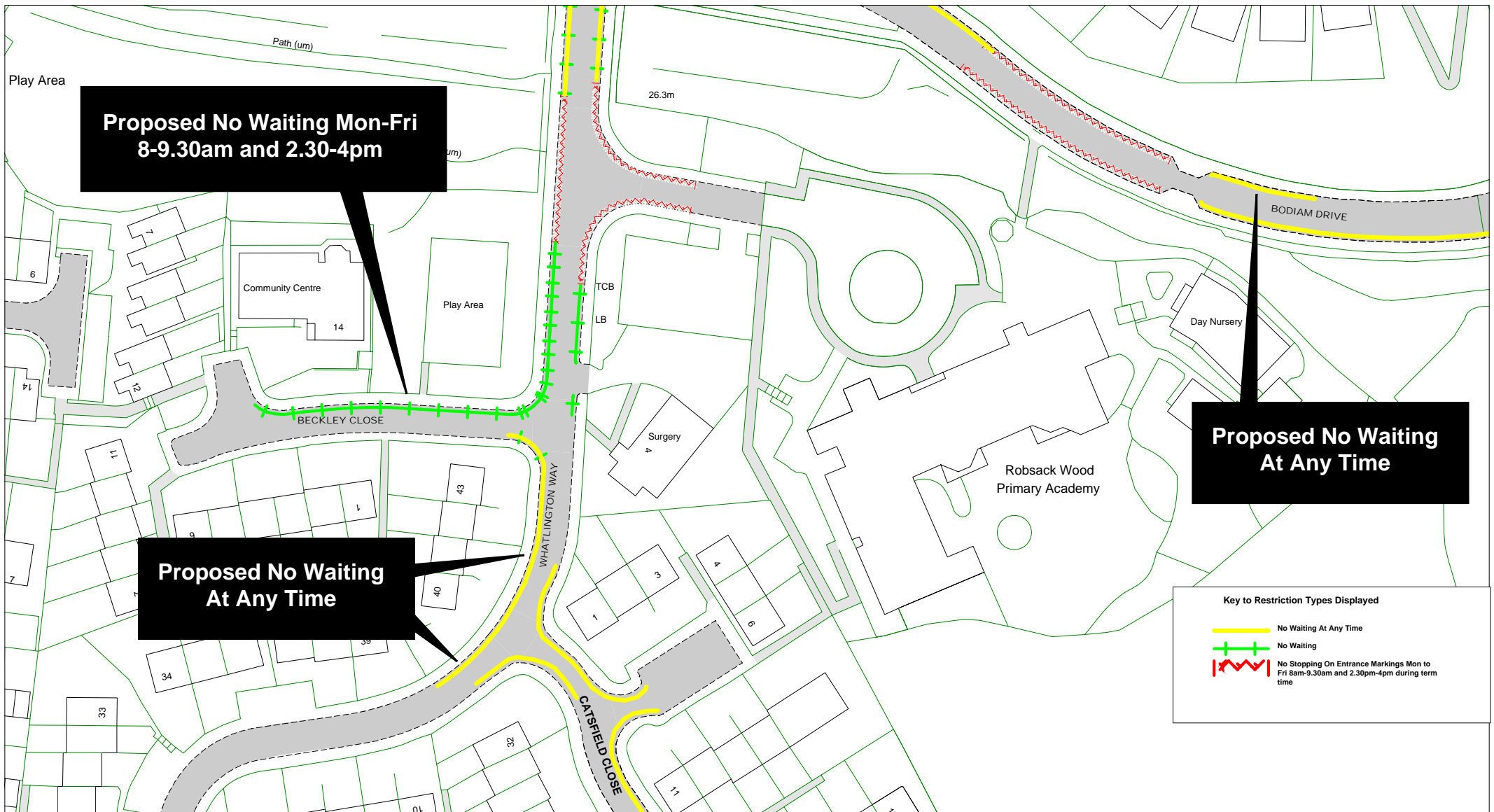
Howlett Close- Tile Barn Road

[Return to Index](#)

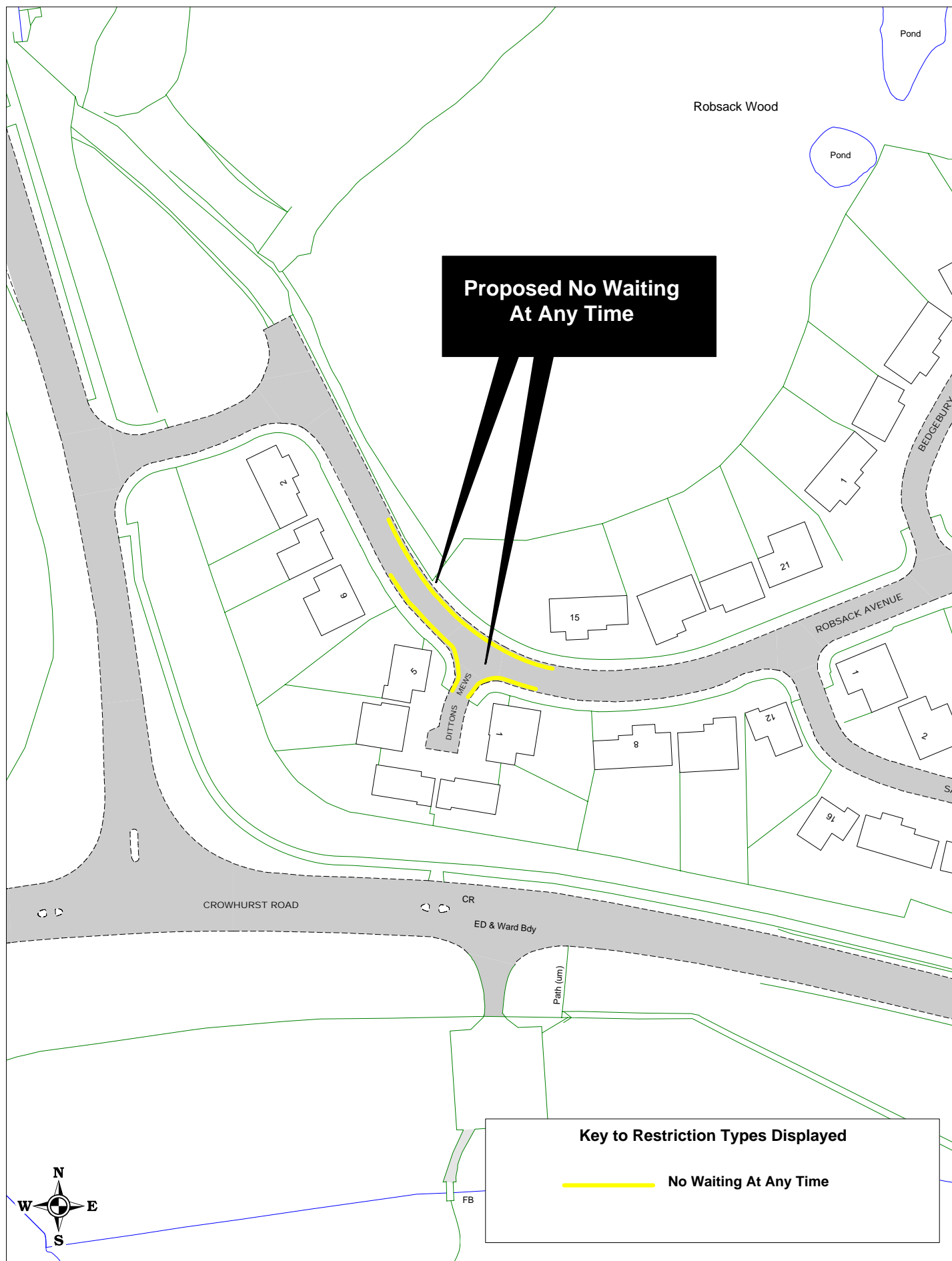
| | |
|-------------|------------|
| SCALE | 1 : 1000 |
| DATE | 21/07/2015 |
| DRAWING No. | HS15 005 |
| DRAWN BY | |
| | |







[Return to Index](#)



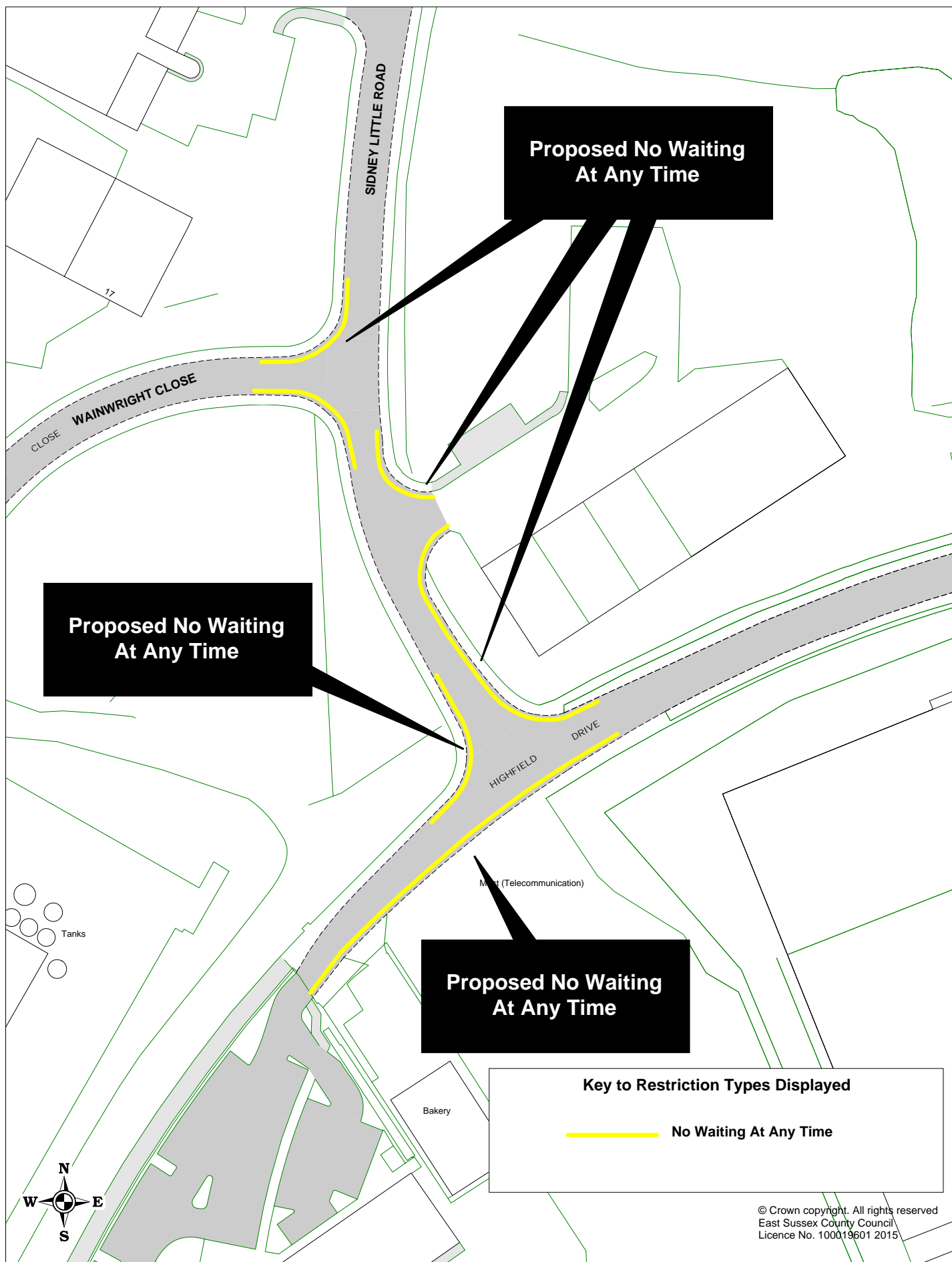
© Crown copyright. All rights reserved
East Sussex County Council
Licence No. 100019601 2015

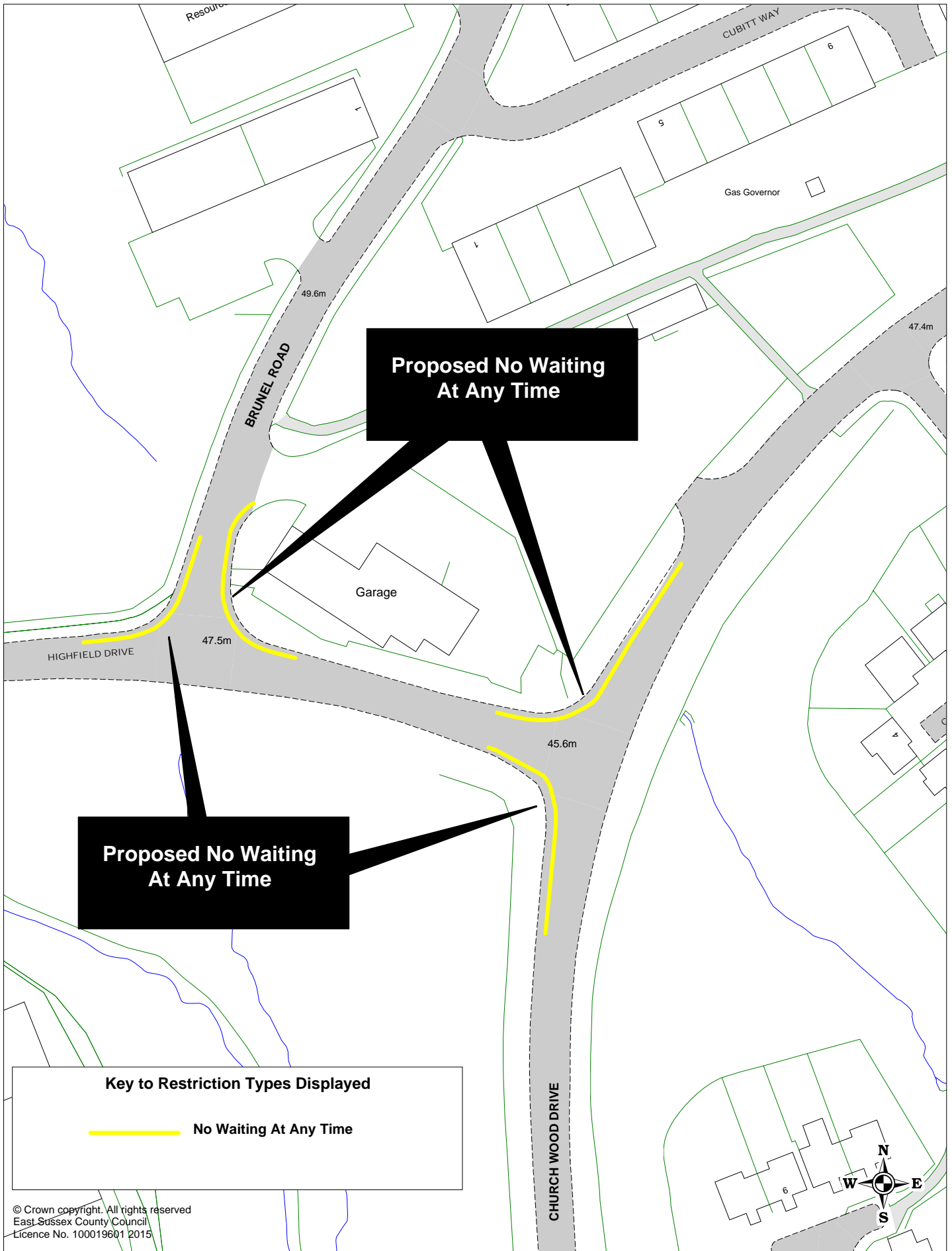
[Return to Index](#)

Hastings Parking Review 2015

Robsack Avenue & Dittons Mews

| | |
|-------------|------------|
| SCALE | 1 : 1000 |
| DATE | 23/07/2015 |
| DRAWING No. | HS15 009 |
| DRAWN BY | |



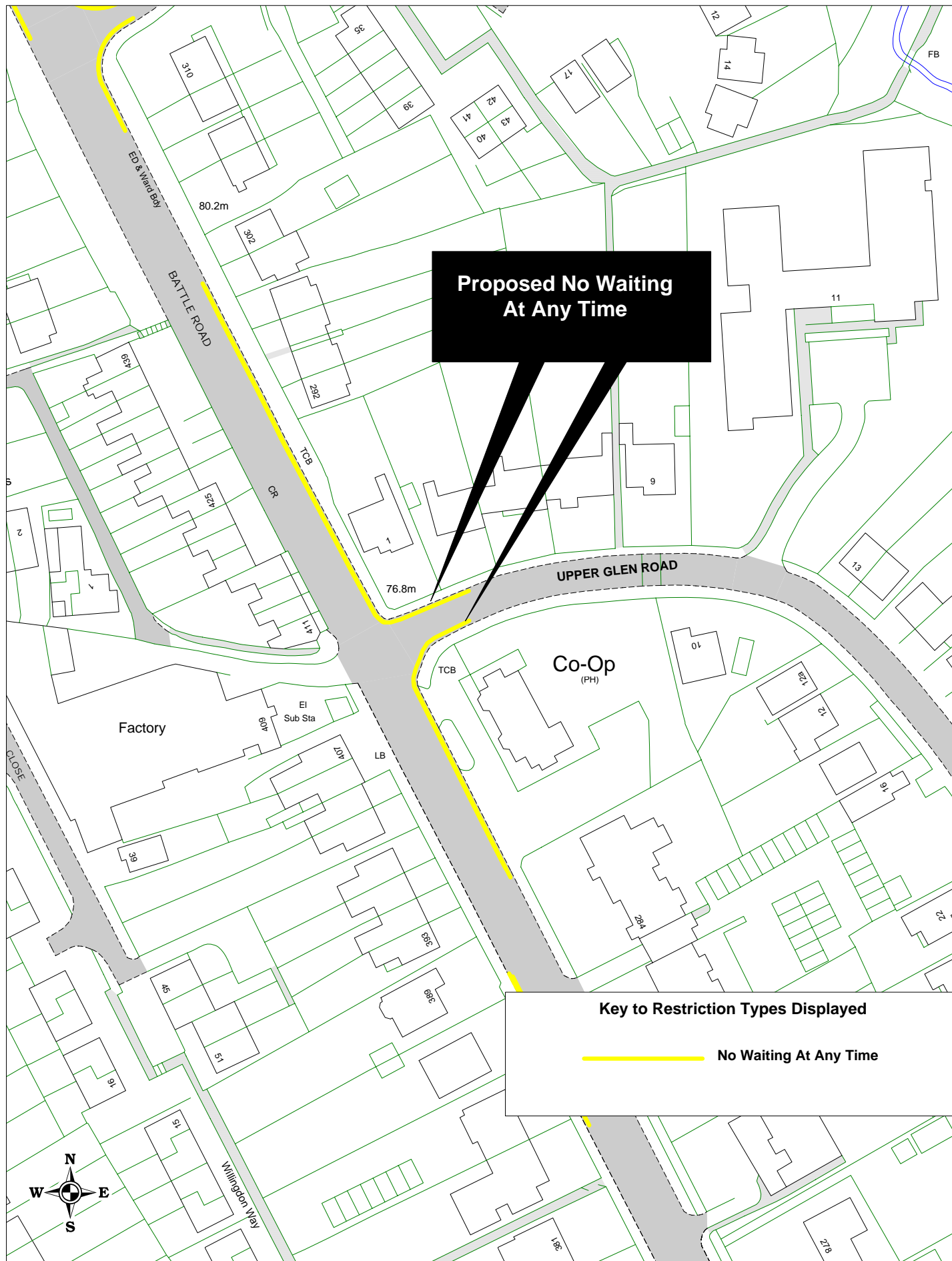


[Return to Index](#)

Hastings Parking Review 2015

Church Wood Drive, Highfield Drive & Brunel Road

| | |
|-------------|------------|
| SCALE | 1 : 1000 |
| DATE | 23/07/2015 |
| DRAWING No. | HS15 011 |
| DRAWN BY | |



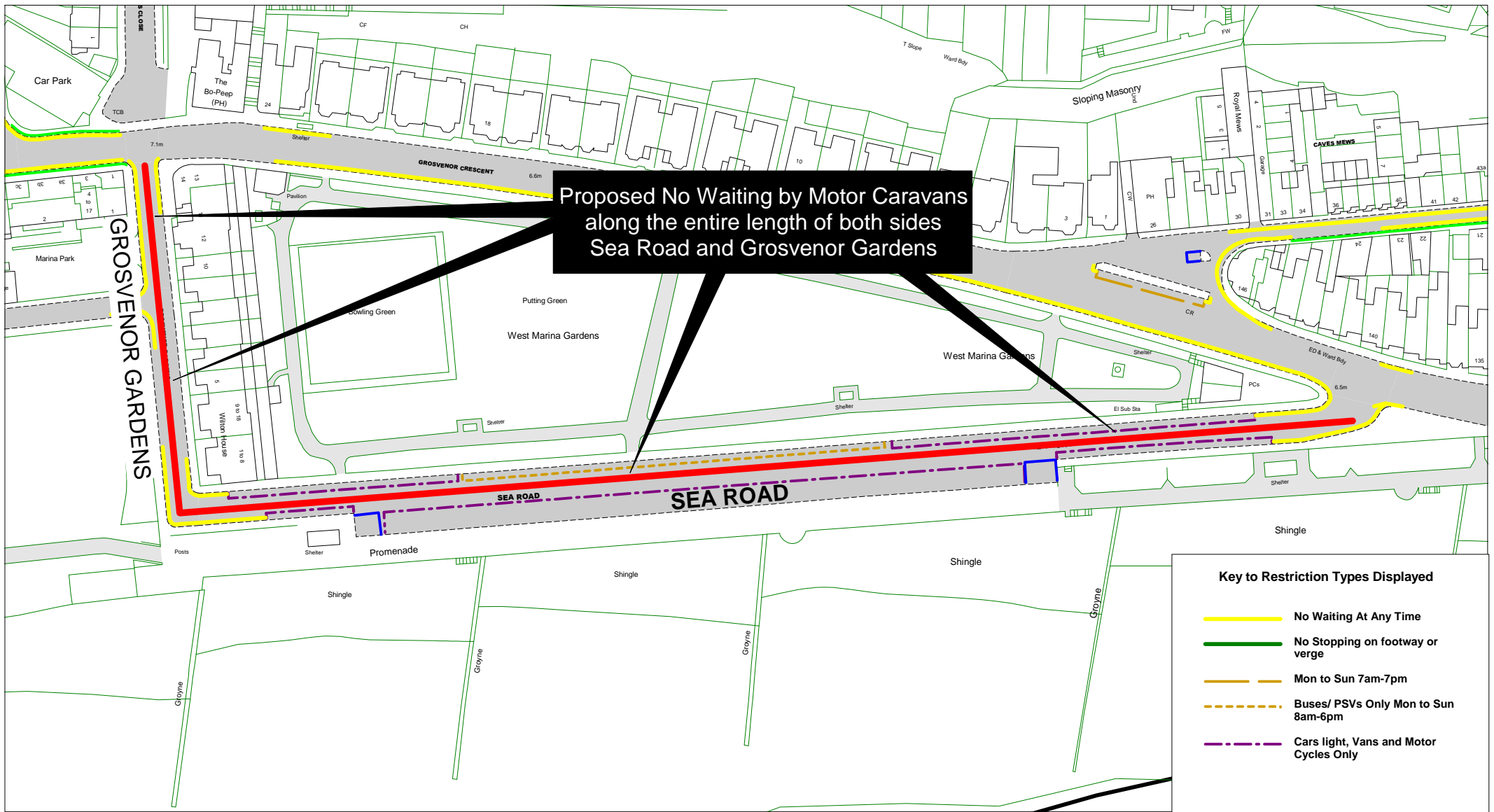
© Crown copyright. All rights reserved
East Sussex County Council
Licence No. 100019601 2015

Hastings Parking Review 2015

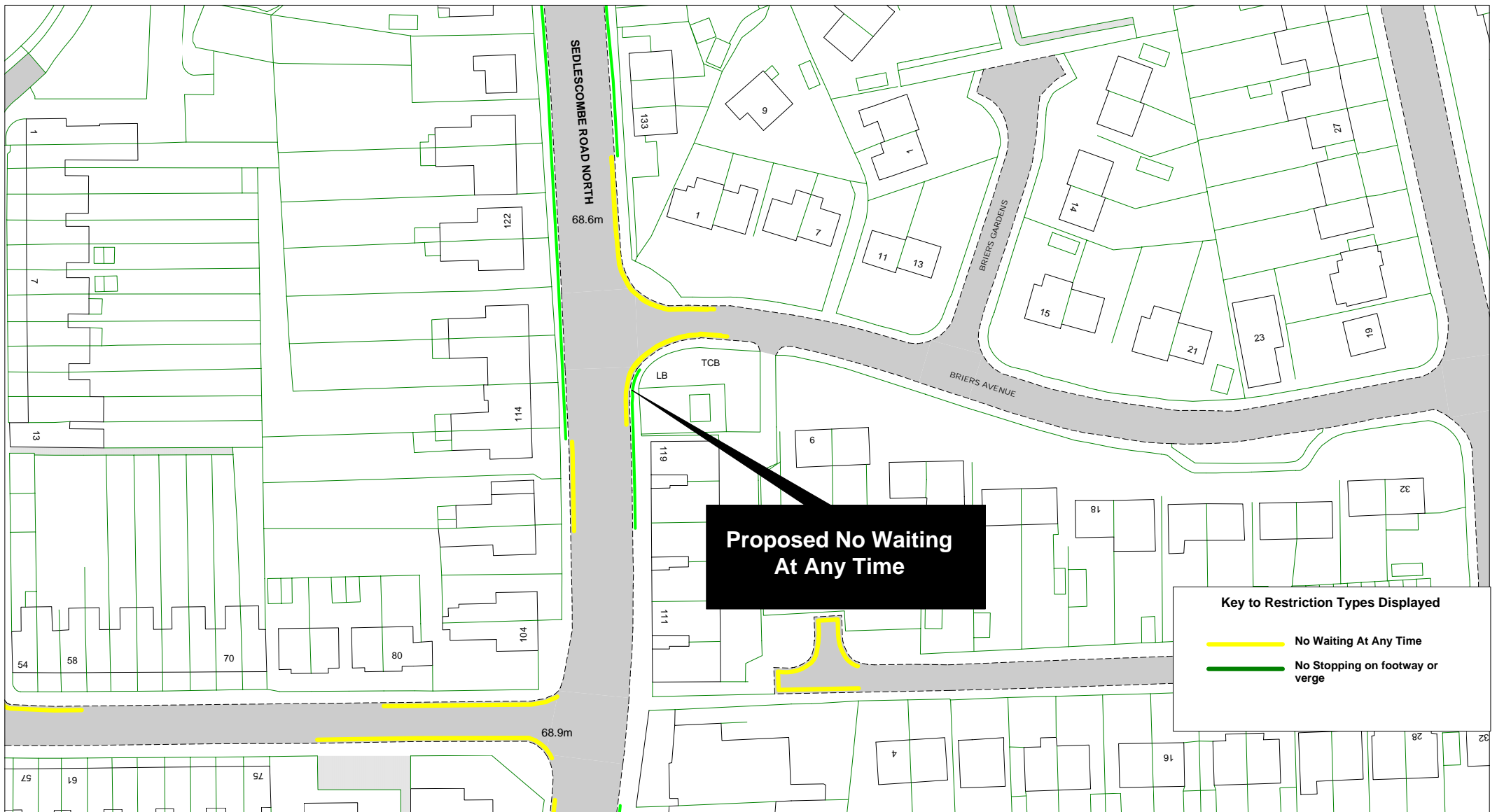
[Return to Index](#)

Upper Glen Road

| | |
|-------------|------------|
| SCALE | 1 : 1000 |
| DATE | 21/07/2015 |
| DRAWING No. | HS15 012 |
| DRAWN BY | |



Return to
Index



East Sussex
County Council



[Return to
Index](#)

Hastings Parking Review 2015

Sedlescombe Road North

SCALE

1 : 1000

DATE

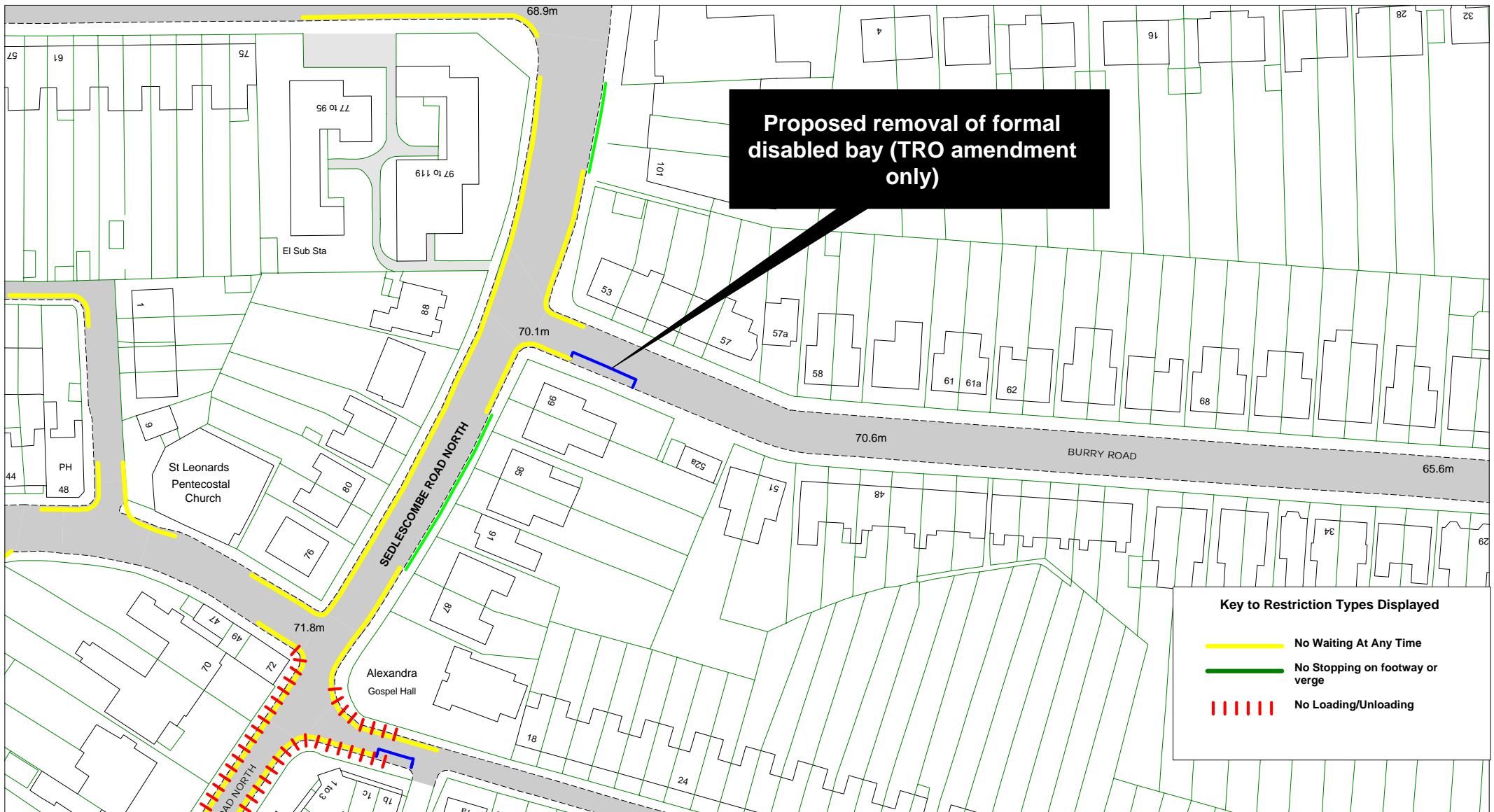
31/07/2015

DRAWING No.

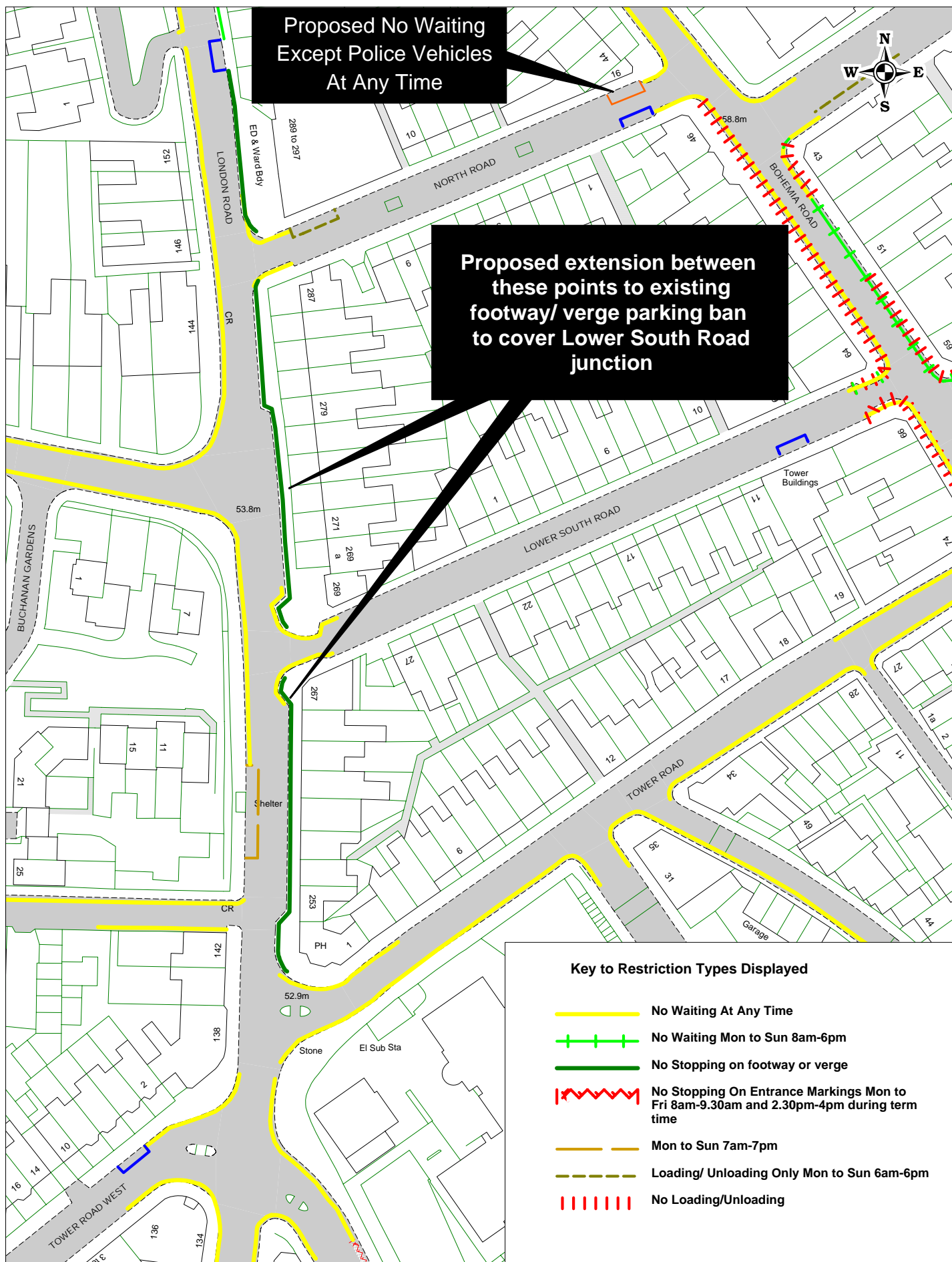
HS15 014

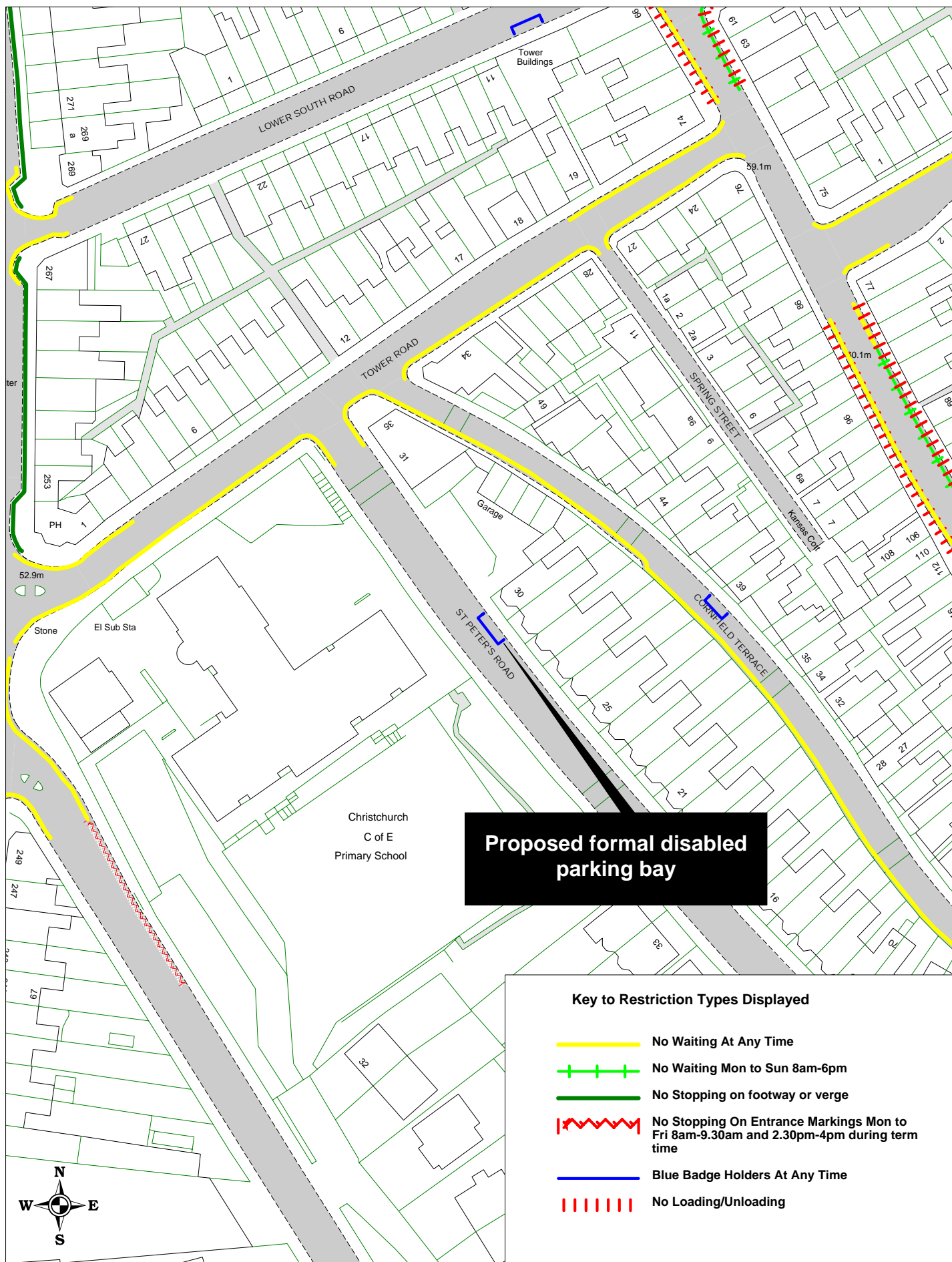
DRAWN BY

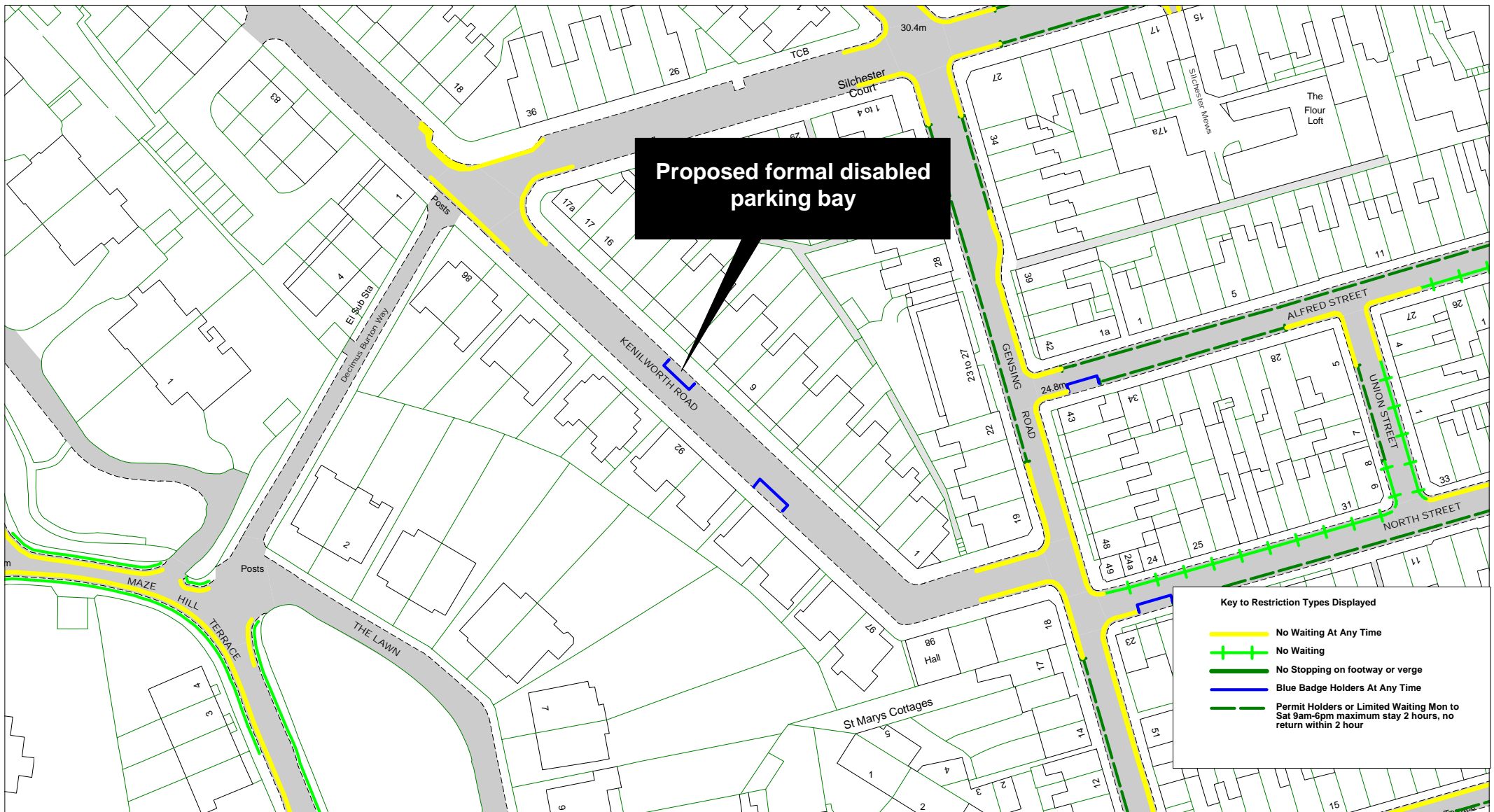
© Crown copyright. All rights reserved
East Sussex County Council
Licence No. 100019601 2015



[Return to Index](#)







Key to Restriction Types Displayed

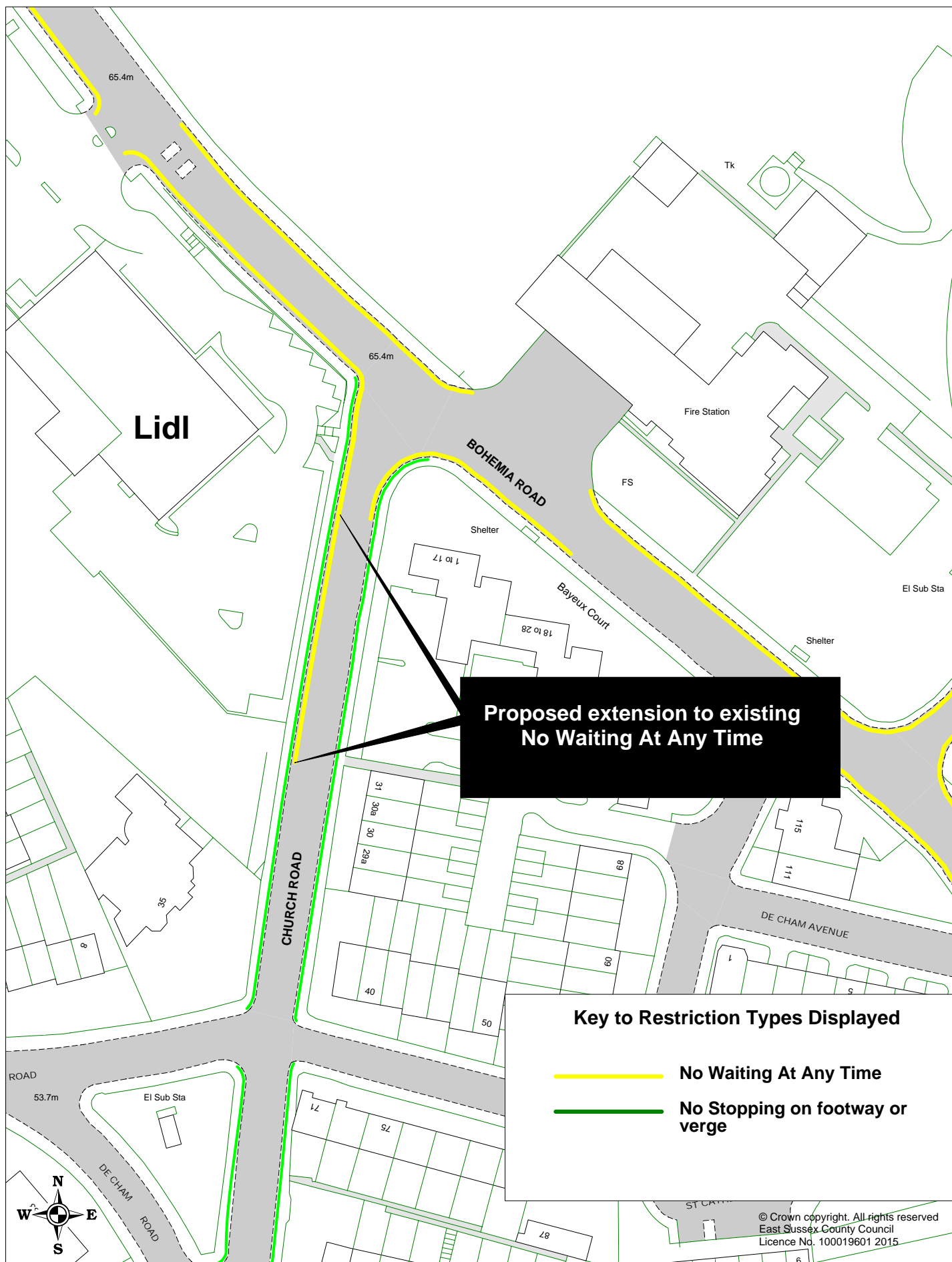
- No Waiting At Any Time
- + + No Waiting
- No Stopping on footway or verge
- Blue Badge Holders At Any Time
- Permit Holders or Limited Waiting Mon to Sat 9am-6pm maximum stay 2 hours, no return within 2 hour

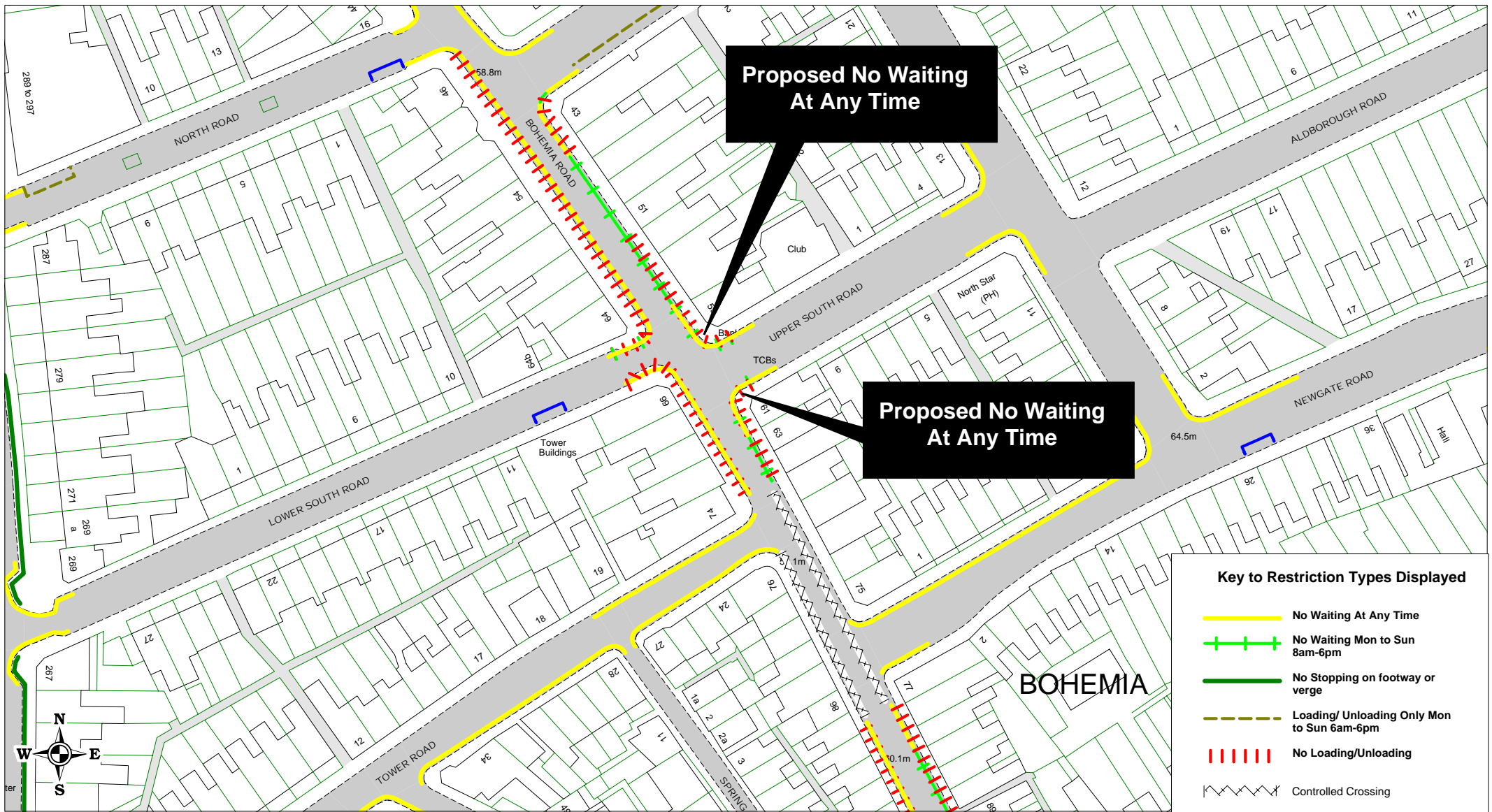
Hastings Parking Review 2015

Kenilworth Road

[Return to Index](#)

| | |
|--|------------|
| SCALE | 1 : 1000 |
| DATE | 29/07/2015 |
| DRAWING No. | HS15 018 |
| DRAWN BY | |
| © Crown copyright. All rights reserved East Sussex County Council Licence No. 100019601 2015 | |





East Sussex
County Council



Hastings Parking Review 2015

Upper South Road & Bohemia Road

[Return to
Index](#)

SCALE

1 : 1000

DATE

27/07/2015

DRAWING No.

HS15 020

DRAWN BY

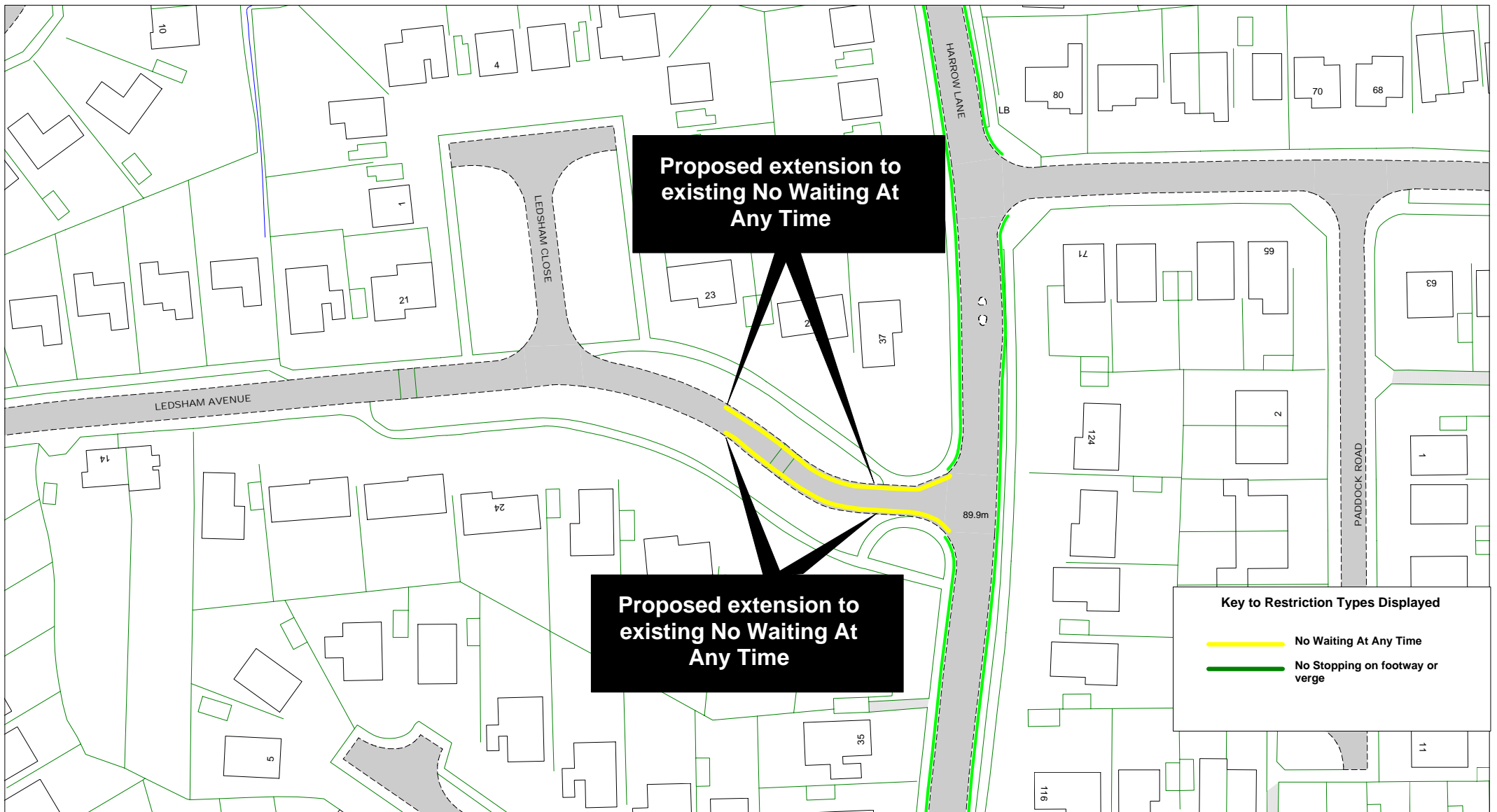
© Crown copyright. All rights reserved
East Sussex County Council
Licence No. 100019601 2015





Key to Restriction Types Displayed

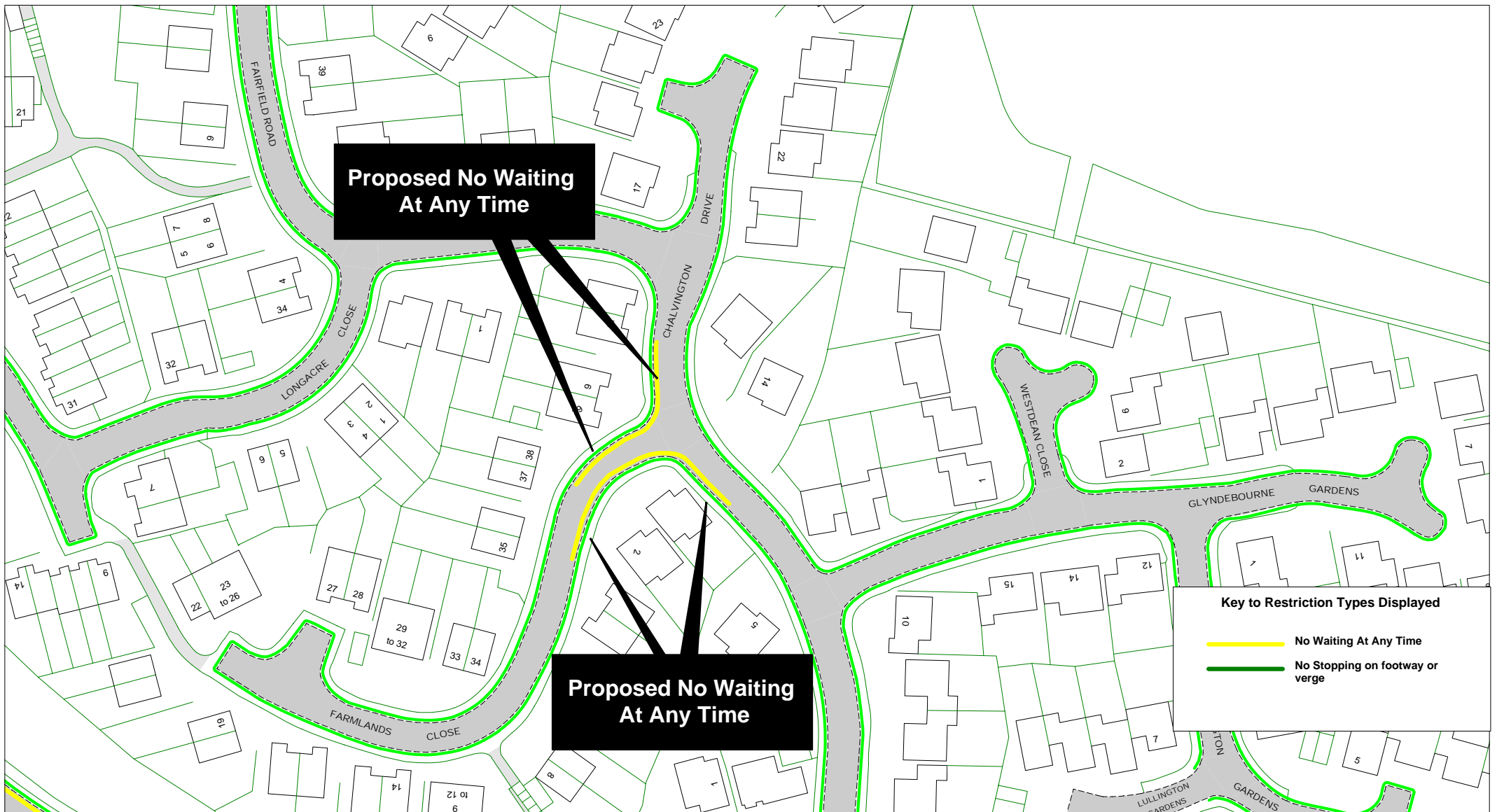
- No Waiting At Any Time
- No Waiting Mon to Sun 8am-6pm
- Blue Badge Holders At Any Time
- No Loading/Unloading

[Return to Index](#)



| | | | | | |
|---|---|---|--|---|------------|
|  |  | <p>Hastings Parking Review 2015</p> <p>Ledsham Avenue</p> | | SCALE | 1 : 1000 |
| | | | | DATE | 31/07/2015 |
| | | | | DRAWING No. | HS15 022 |
| | | | | DRAWN BY | |
| | | | | <p>© Crown copyright. All rights reserved East Sussex County Council Licence No. 100019601 2015</p> | |

[Return to Index](#)



East Sussex
County Council

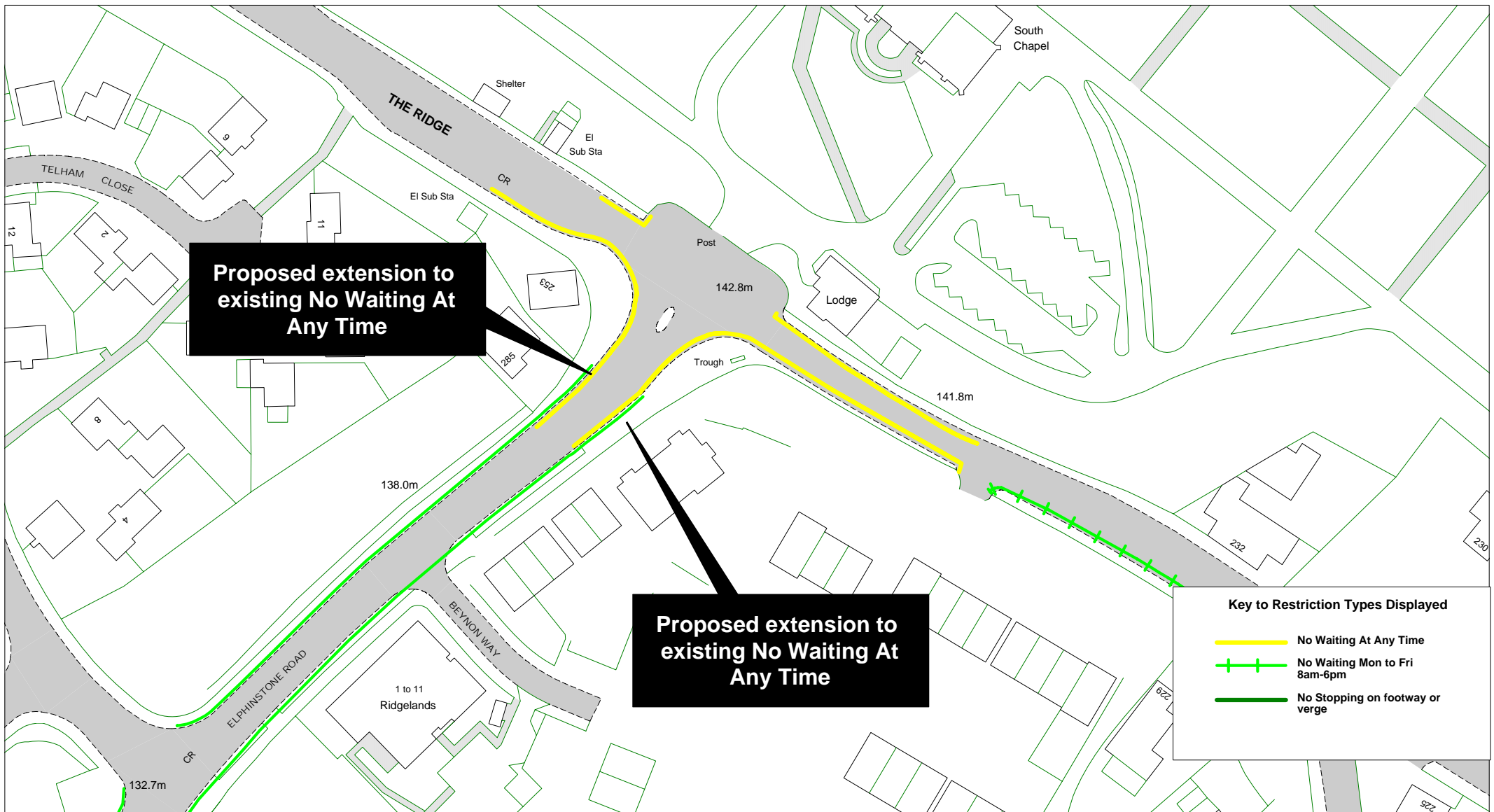


[Return to
Index](#)


Hastings Parking Review 2015

Farmlands Close & Chalvington Drive

| | |
|--|------------|
| SCALE | 1 : 1000 |
| DATE | 27/07/2015 |
| DRAWING No. | HS15 023 |
| DRAWN BY | |
| © Crown copyright. All rights reserved East Sussex County Council Licence No. 100019601 2015 | |



East Sussex
County Council

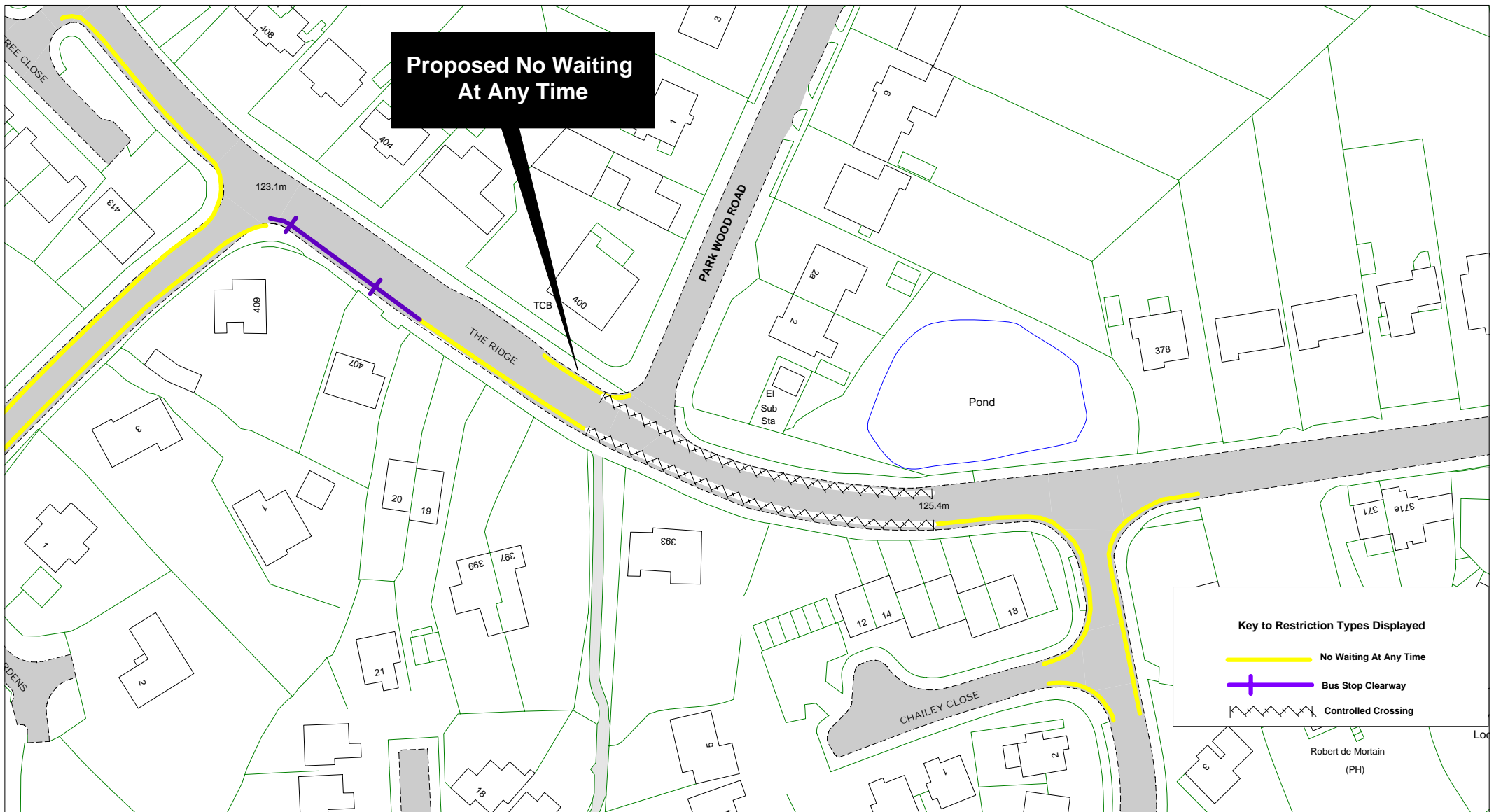




[Return to Index](#)

Hastings Parking Review 2015

Elphinstone Road

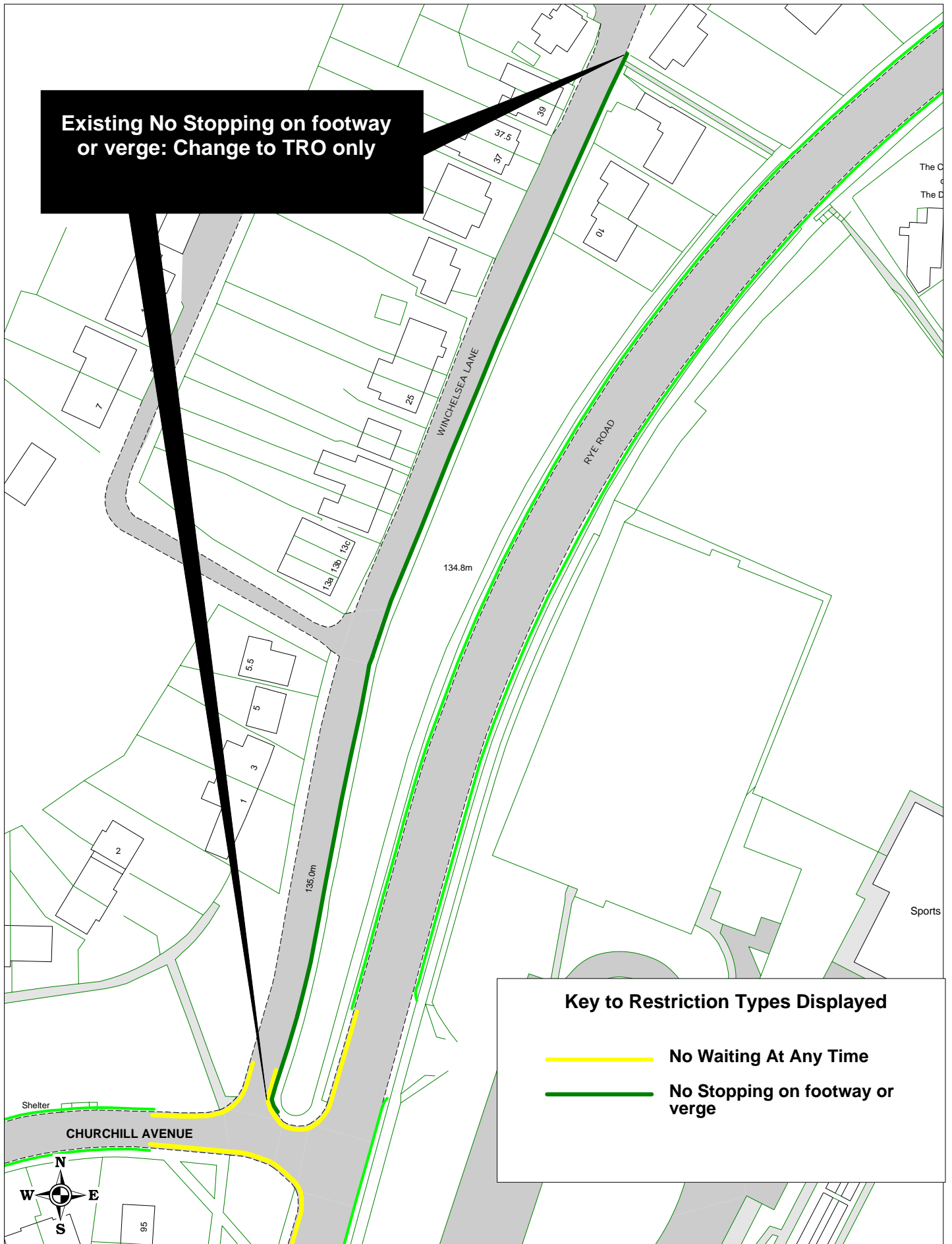
| | |
|--|------------|
| SCALE | 1 : 1000 |
| DATE | 27/07/2015 |
| DRAWING No. | HS15 024 |
| DRAWN BY | |
| © Crown copyright. All rights reserved East Sussex County Council Licence No. 100019601 2015 | |



| | | | | |
|---|---|---|--|------------|
|  |  | Hastings Parking Review 2015 The Ridge | SCALE | 1 : 1000 |
| | | | DATE | 27/07/2015 |
| | | | DRAWING No. | HS15 025 |
| | | | DRAWN BY | |
| | | | © Crown copyright. All rights reserved East Sussex County Council Licence No. 100019601 2015 | |

Return to
Index


Existing No Stopping on footway or verge: Change to TRO only



Key to Restriction Types Displayed

- No Waiting At Any Time
- No Stopping on footway or verge

East Sussex
County Council



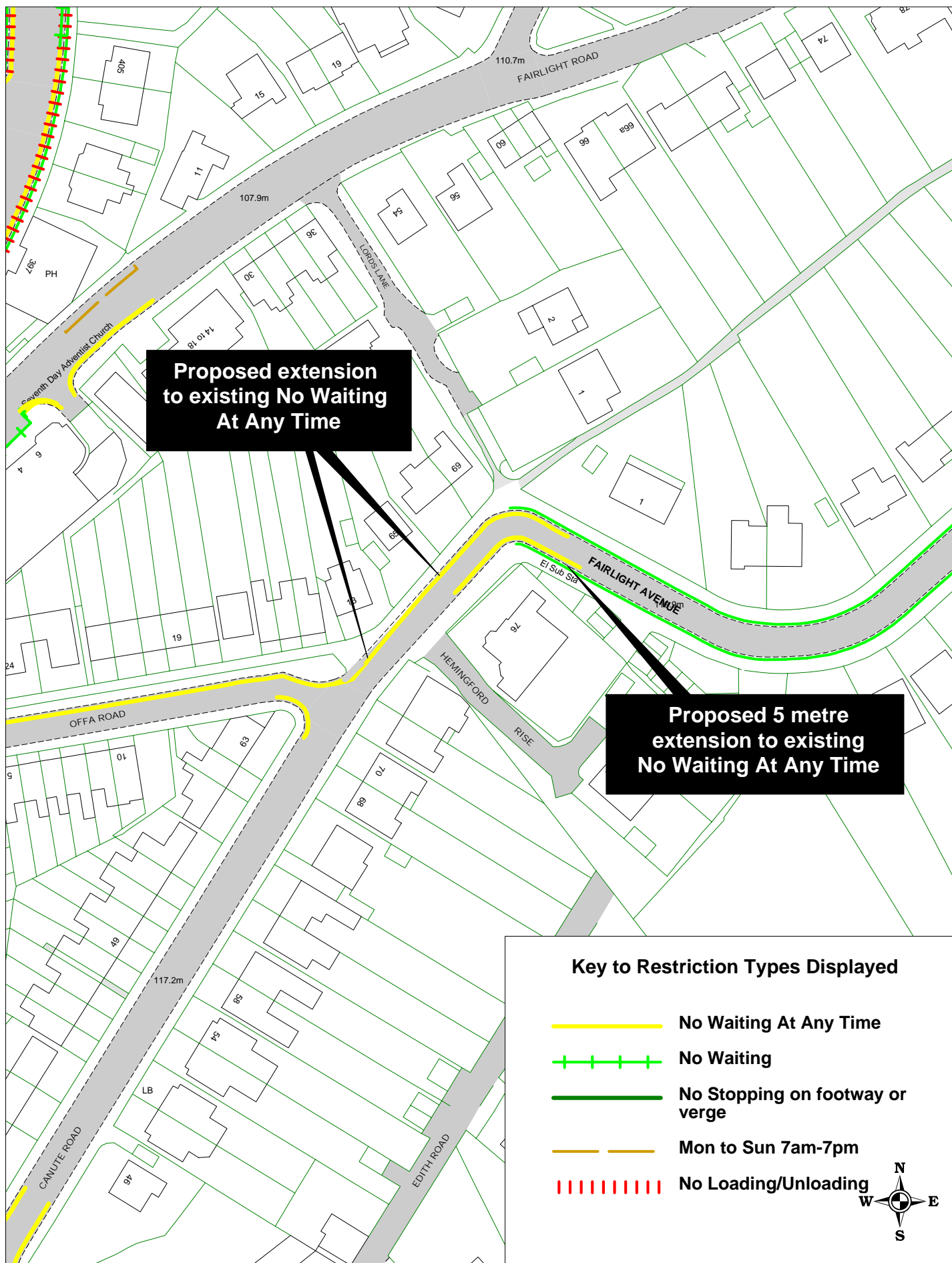
© Crown copyright. All rights reserved
East Sussex County Council
Licence No. 100019601 2015

Hastings Parking Review 2015

[Return to
Index](#)

Winchelsea Lane

| | |
|-------------|------------|
| SCALE | 1 : 1000 |
| DATE | 27/07/2015 |
| DRAWING No. | HS15 026 |
| DRAWN BY | |



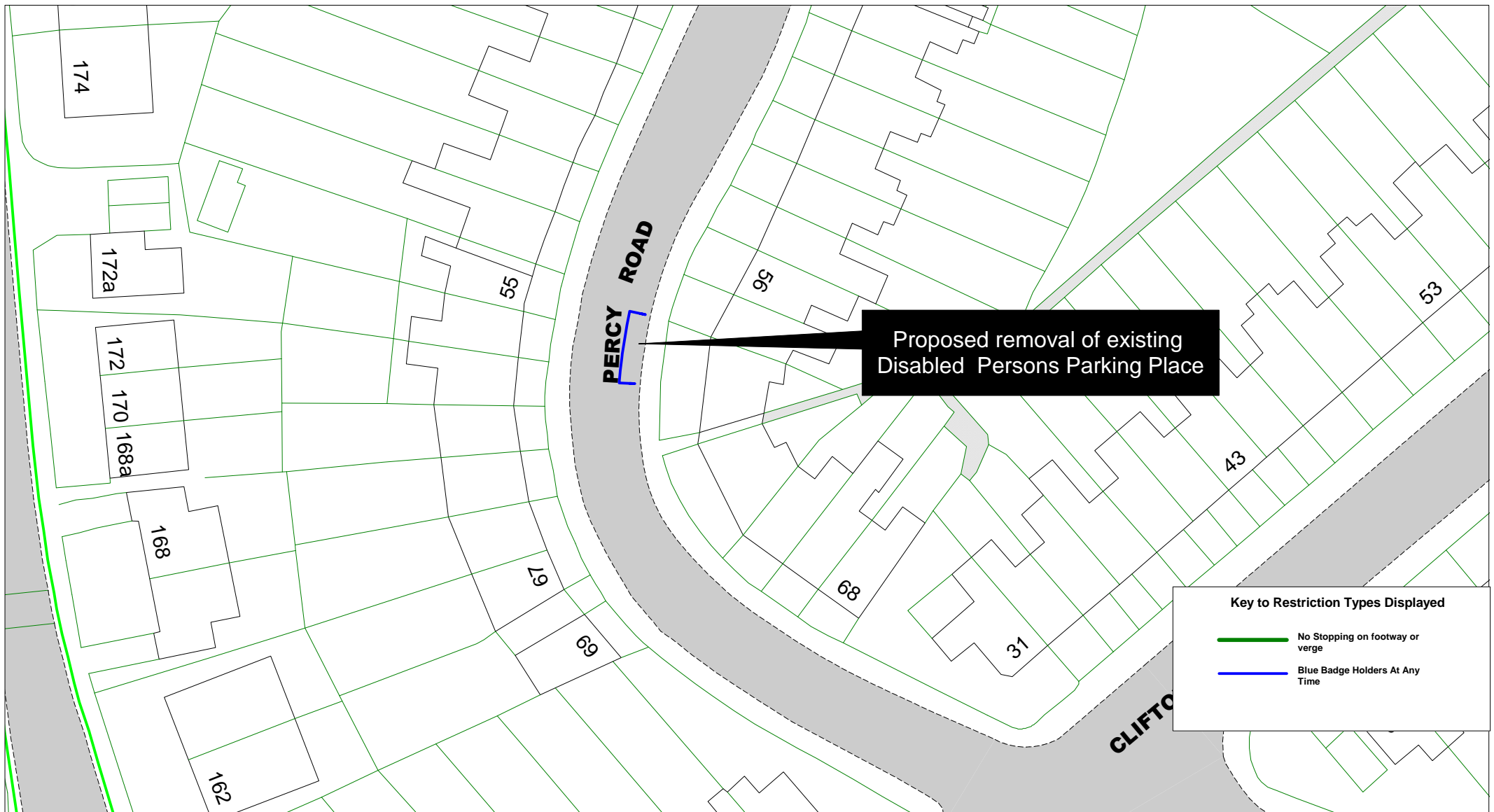
© Crown copyright. All rights reserved
East Sussex County Council
Licence No. 100019601 2015

Hastings Parking Review 2015

[Return to Index](#)

Canute Road & Fairlight Avenue

| | |
|-------------|------------|
| SCALE | 1 : 1000 |
| DATE | 29/07/2015 |
| DRAWING No. | HS15 027 |
| DRAWN BY | |

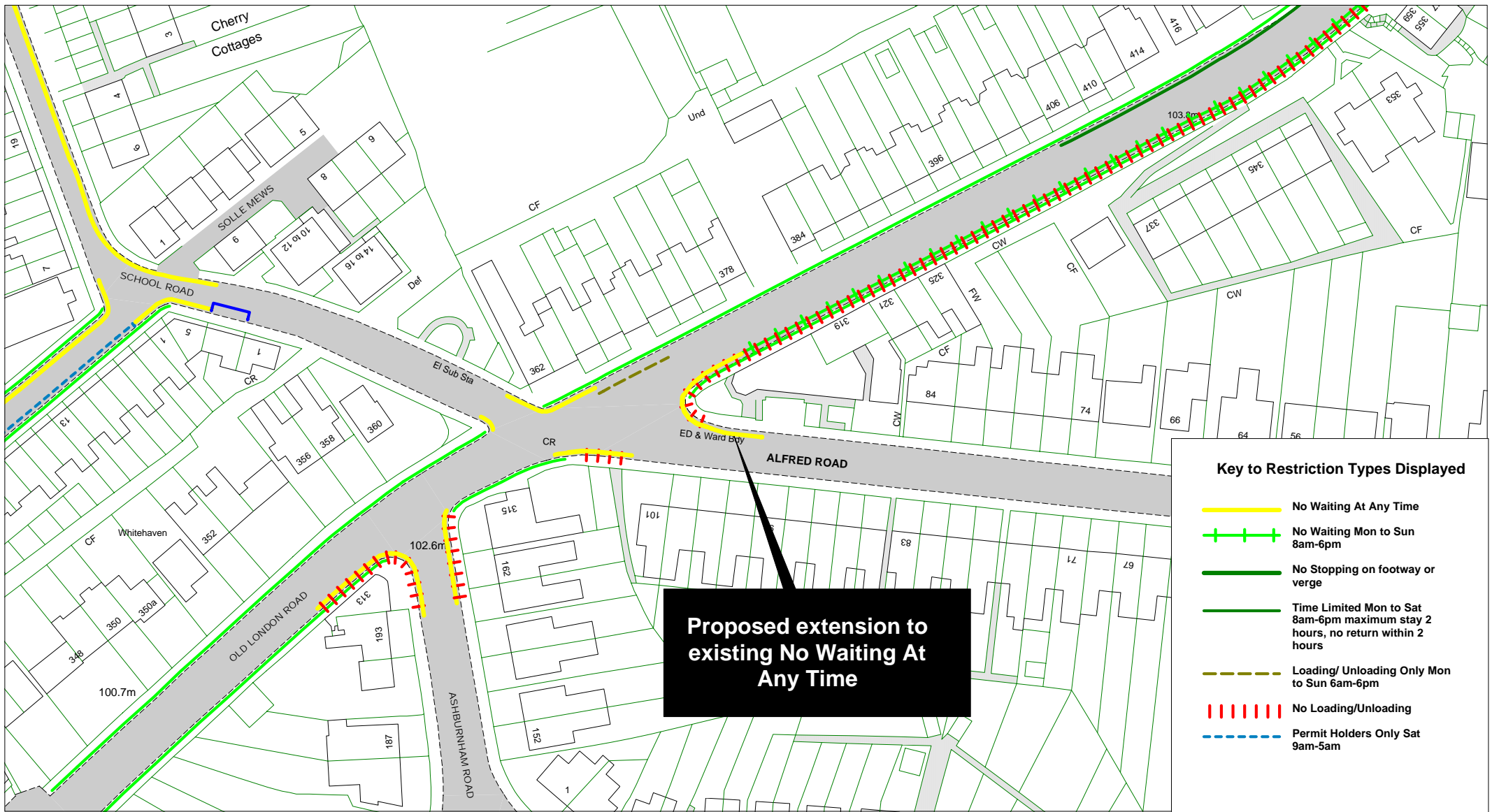


[Return to Index](#)

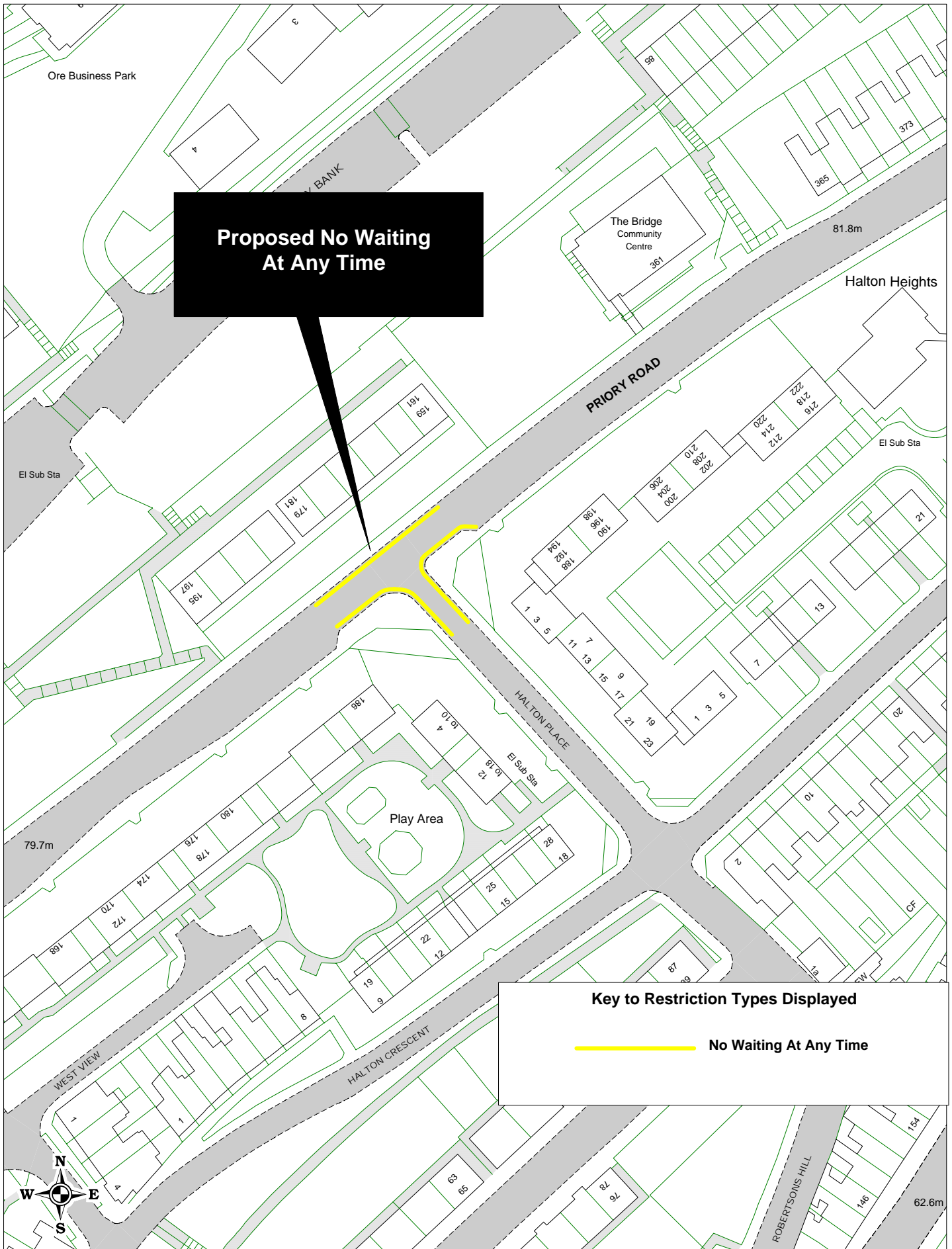
Hastings Parking Review 2015

Percy Road

| | |
|--|------------|
| SCALE | 1 : 500 |
| DATE | 23/11/2015 |
| DRAWING No. | HS15 028 |
| DRAWN BY | |
| © Crown copyright. All rights reserved East Sussex County Council Licence No. 100019601 2015 | |



[Return to Index](#)



Key to Restriction Types Displayed

No Waiting At Any Time



**Proposed removal of
formal disabled parking
bay**

Key to Restriction Types Displayed

- No Waiting At Any Time
- No Stopping on footway or verge
- Blue Badge Holders At Any Time

[Return to Index](#)



East Sussex
County Council

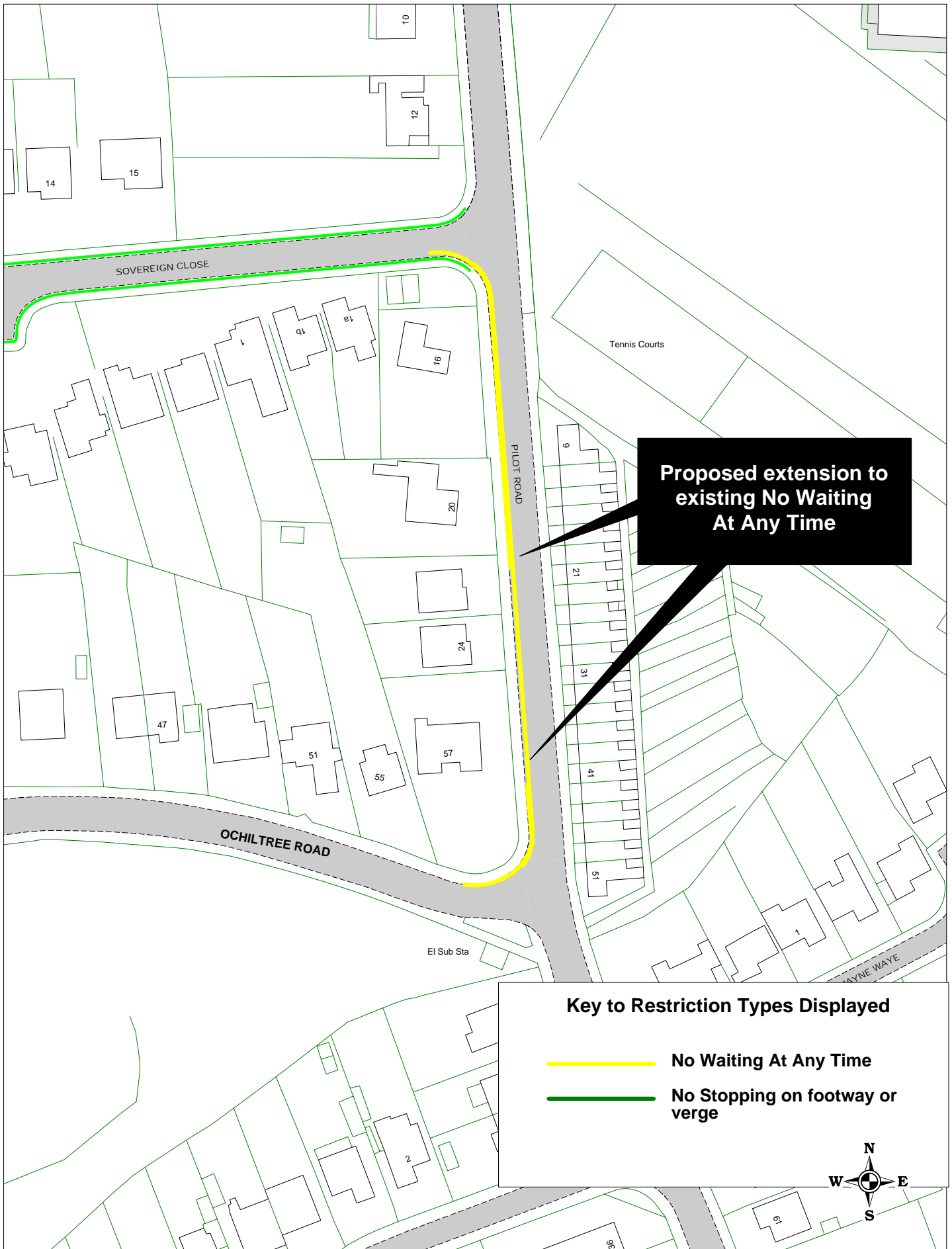


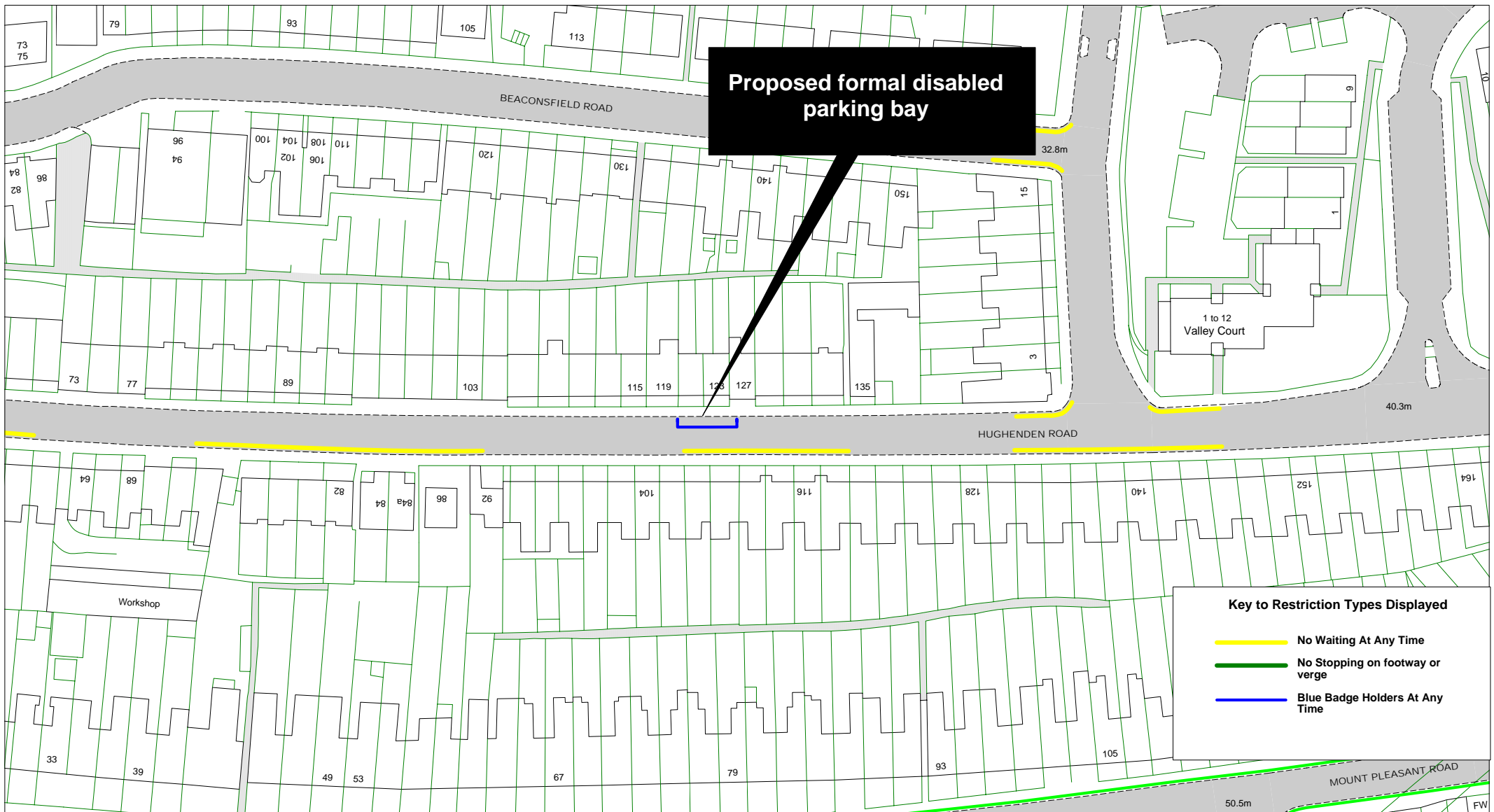
Return to
Index

Hastings Parking Review 2015

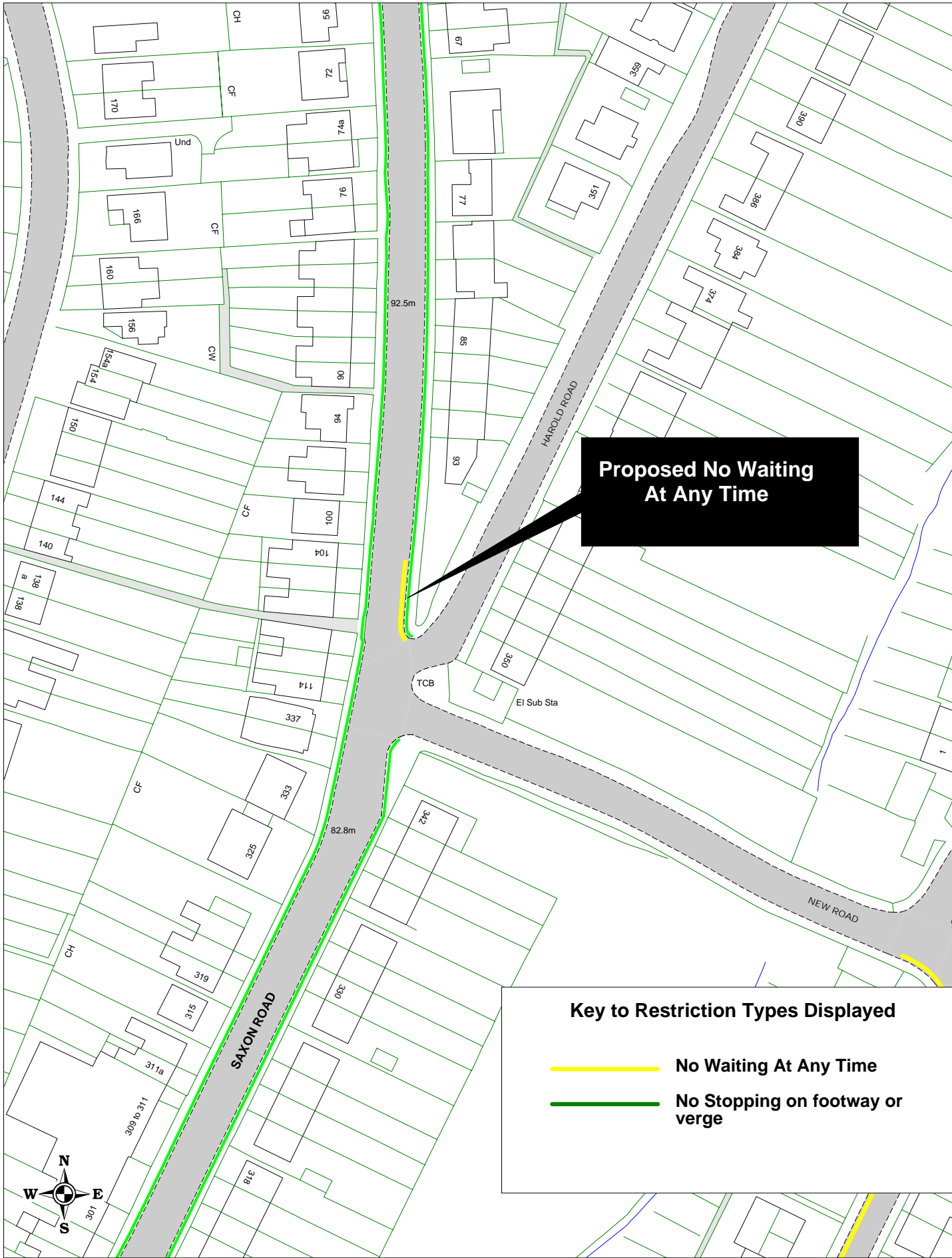
Manor Road

| | |
|--|------------|
| SCALE | 1 : 1500 |
| DATE | 29/07/2015 |
| DRAWING No. | HS15 032 |
| DRAWN BY | |
| © Crown copyright. All rights reserved East Sussex County Council Licence No. 100019601 2015 | |





[Return to Index](#)

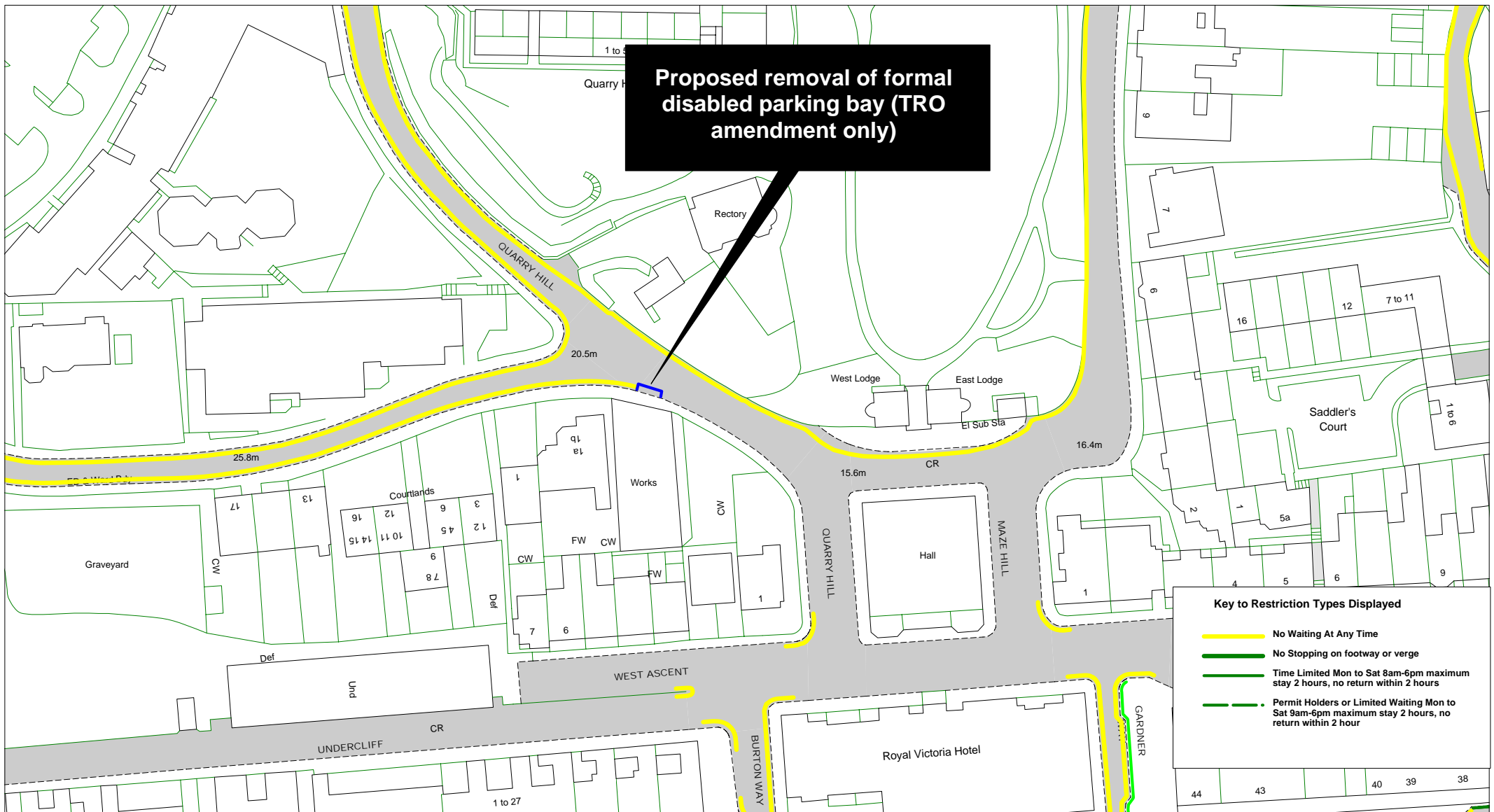


Key to Restriction Types Displayed

—— No Waiting At Any Time

—— No Stopping on footway or verge

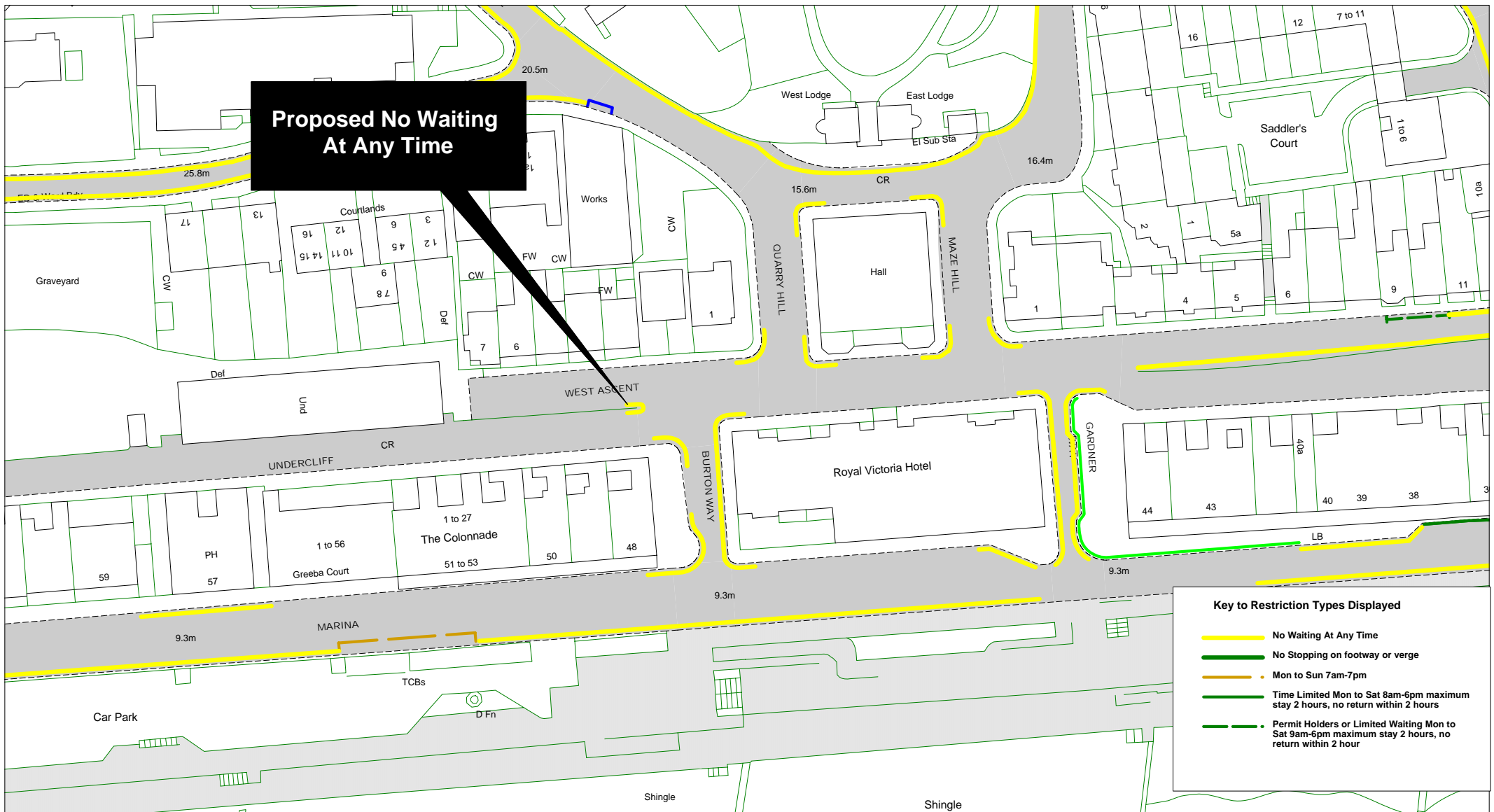
| | |
|-------------|------------|
| SCALE | 1 : 1000 |
| DATE | 29/07/2015 |
| DRAWING No. | HS15 035 |
| DRAWN BY | |
| | |



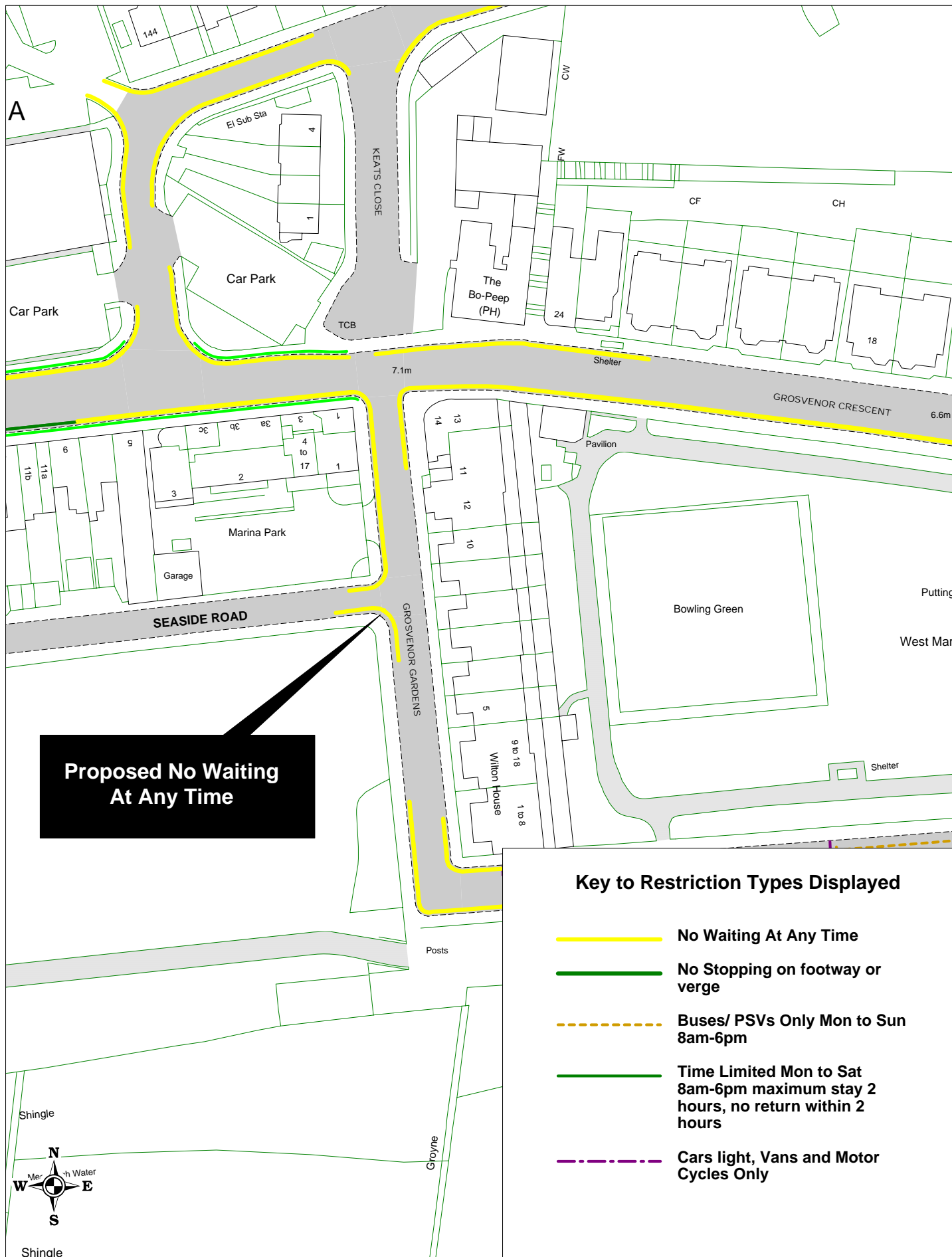
Key to Restriction Types Displayed

- No Waiting At Any Time
- No Stopping on footway or verge
- Time Limited Mon to Sat 8am-6pm maximum stay 2 hours, no return within 2 hours
- - - - Permit Holders or Limited Waiting Mon to Sat 9am-6pm maximum stay 2 hours, no return within 2 hour

[Return to Index](#)



Return to
Index



© Crown copyright. All rights reserved
East Sussex County Council
Licence No. 100019601 2015

[Return to Index](#)

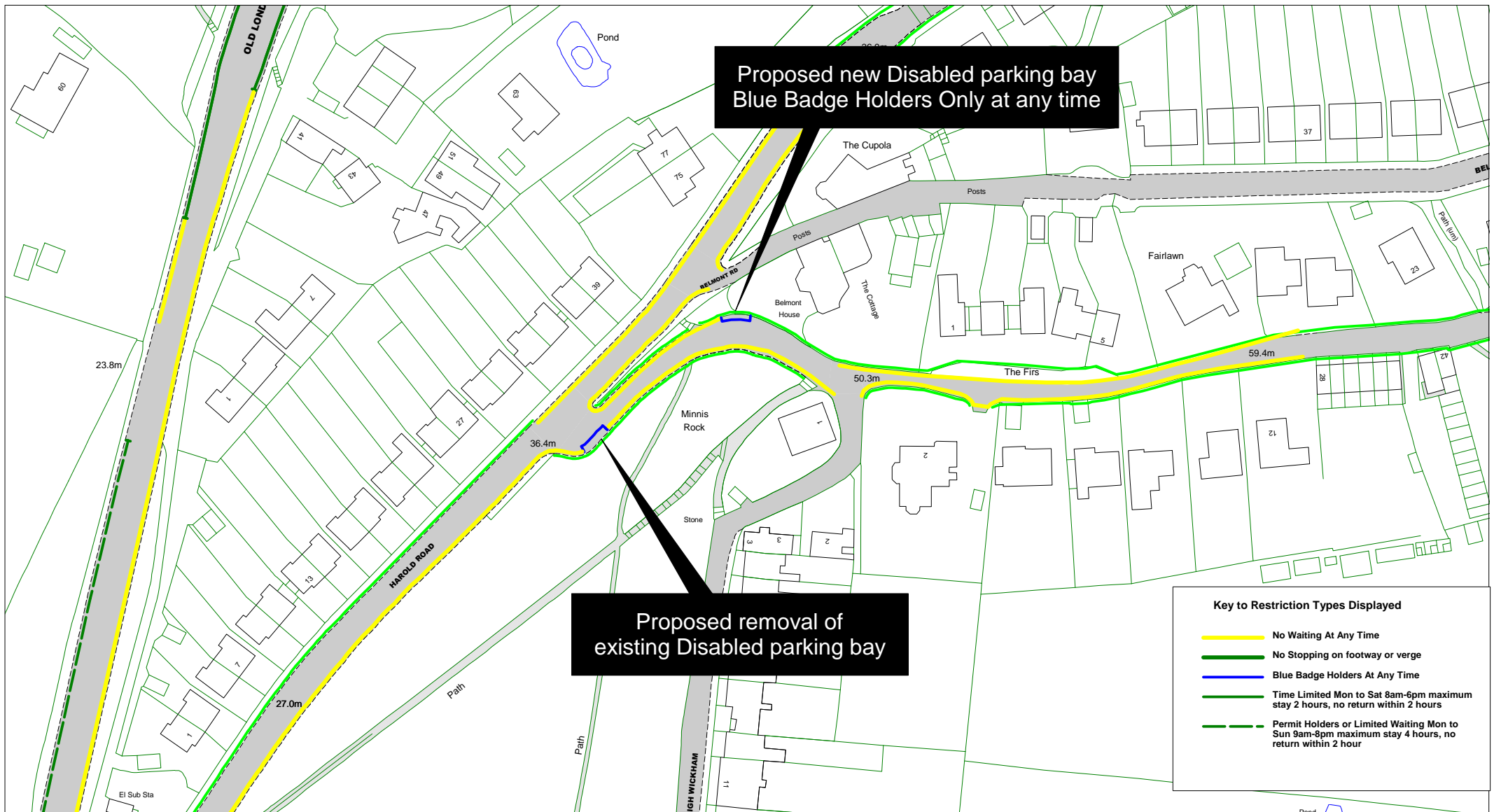
Hastings Parking Review 2015

Grosvenor Gardens & Seaside Road

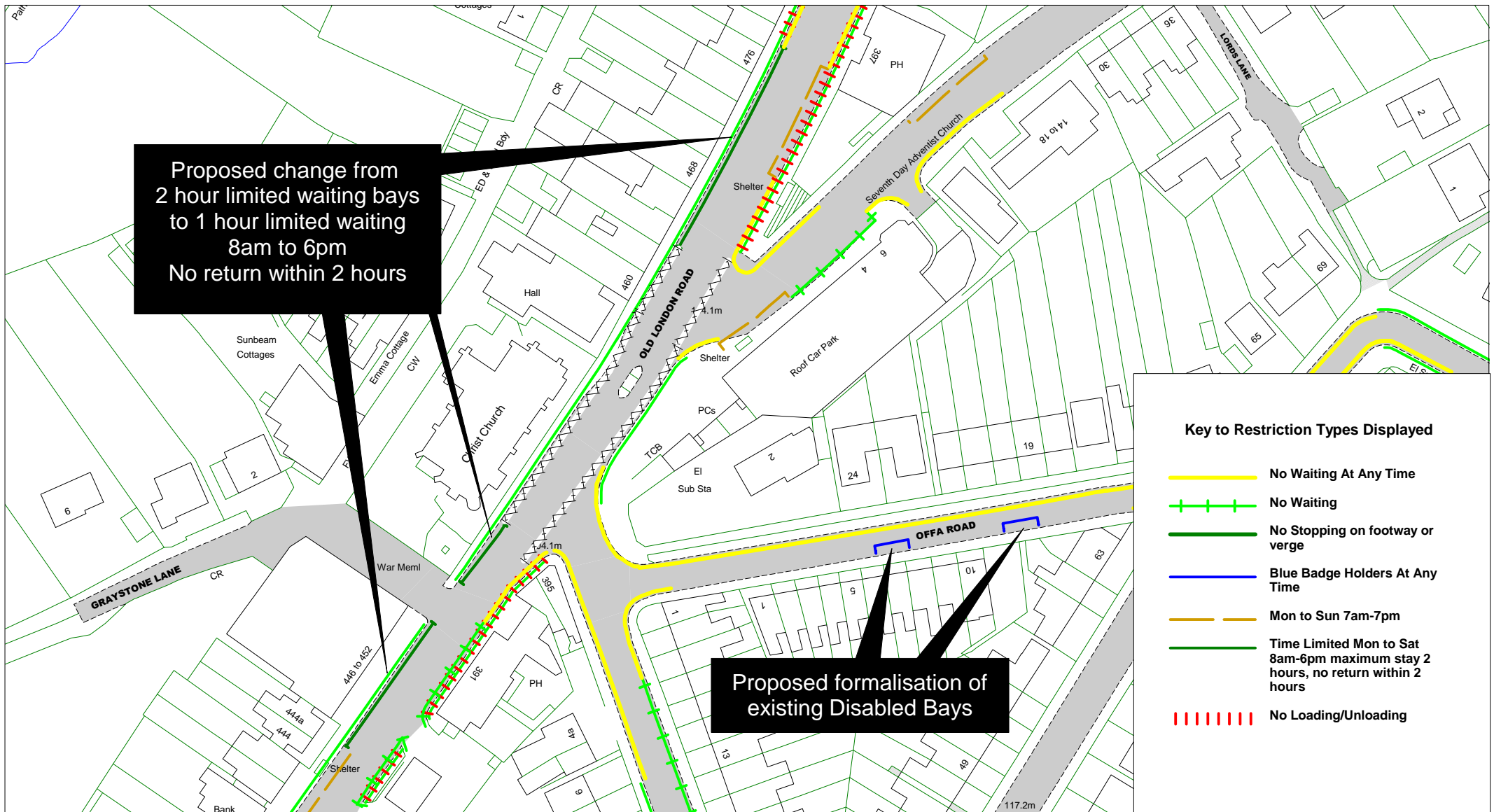
| | |
|-------------|------------|
| SCALE | 1 : 1000 |
| DATE | 29/07/2015 |
| DRAWING No. | HS15 038 |
| DRAWN BY | |

Page intentionally left blank


[Return to
Index](#)



Return to
Index



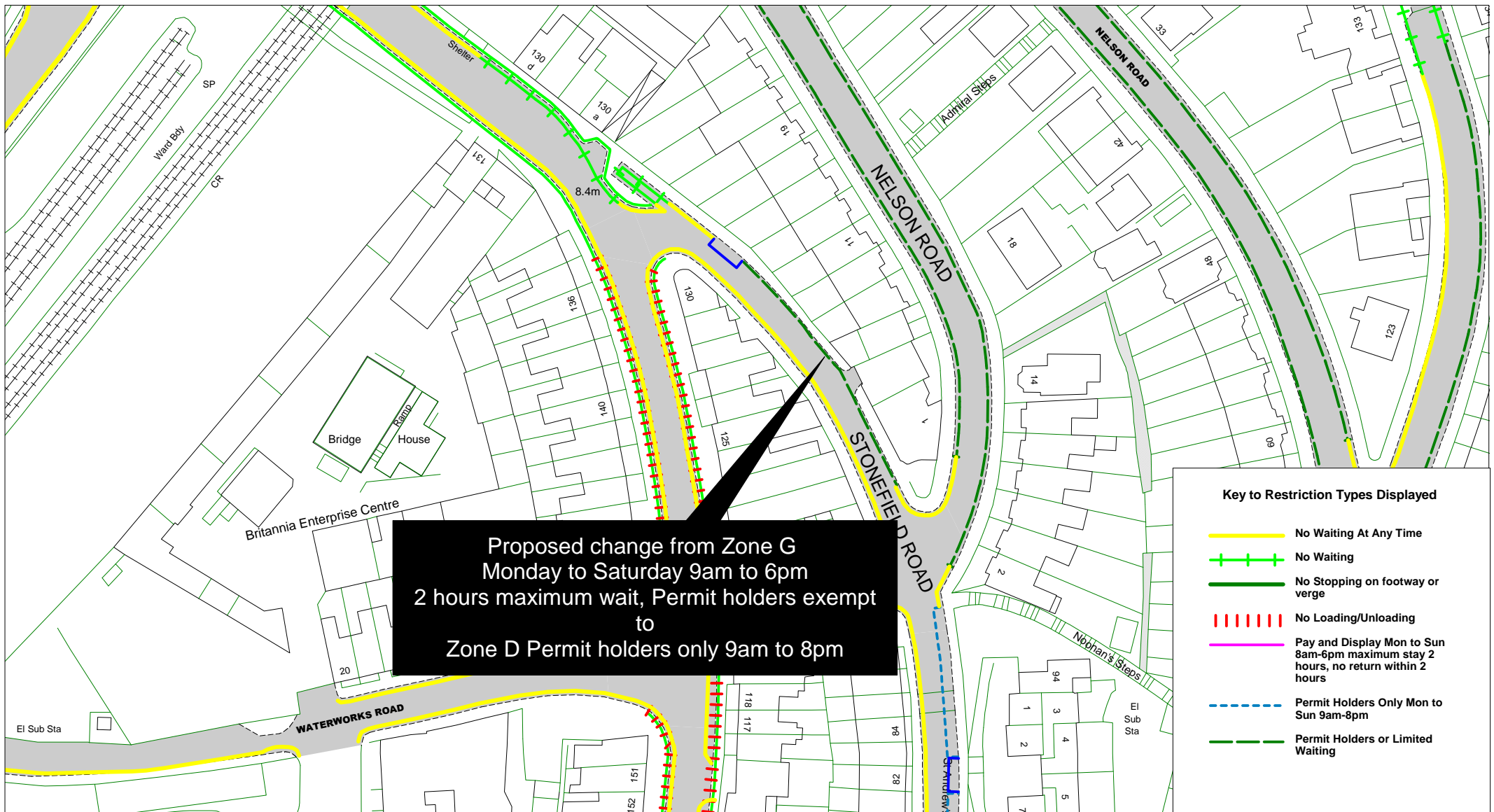
East Sussex
County Council

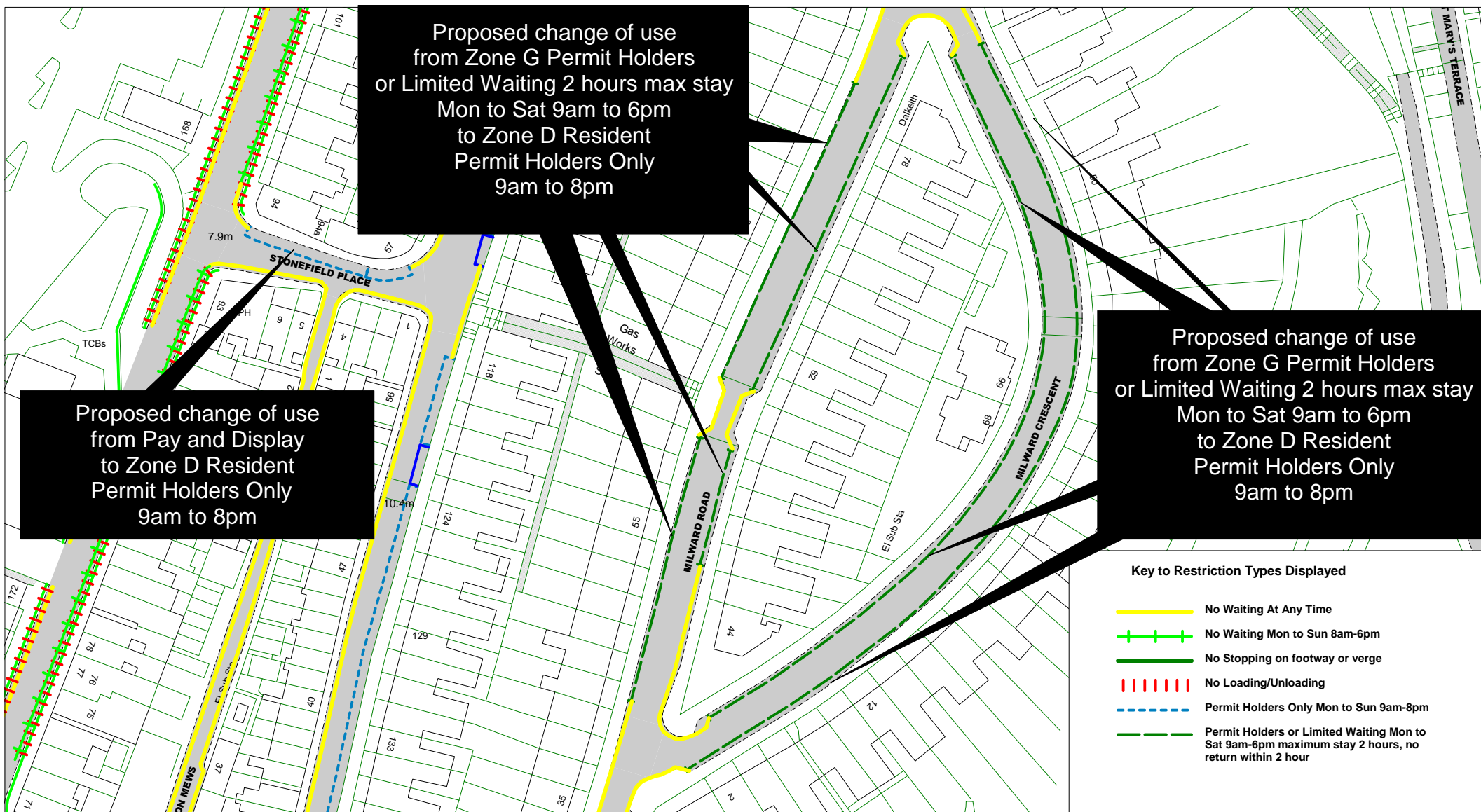


Return to
Index


Hastings Parking Review
Old London Road, Offa Road

| | |
|--|------------|
| SCALE | 1 : 1000 |
| DATE | 20/11/2015 |
| DRAWING No. | HS15 042 |
| DRAWN BY | |
| © Crown copyright. All rights reserved East Sussex County Council Licence No. 100019601 2015 | |





East Sussex
County Council



Return to
Index

Hastings Parking Review

Stonefield Place, Milward Road, Milward Crescent

SCALE

1 : 1000

DATE

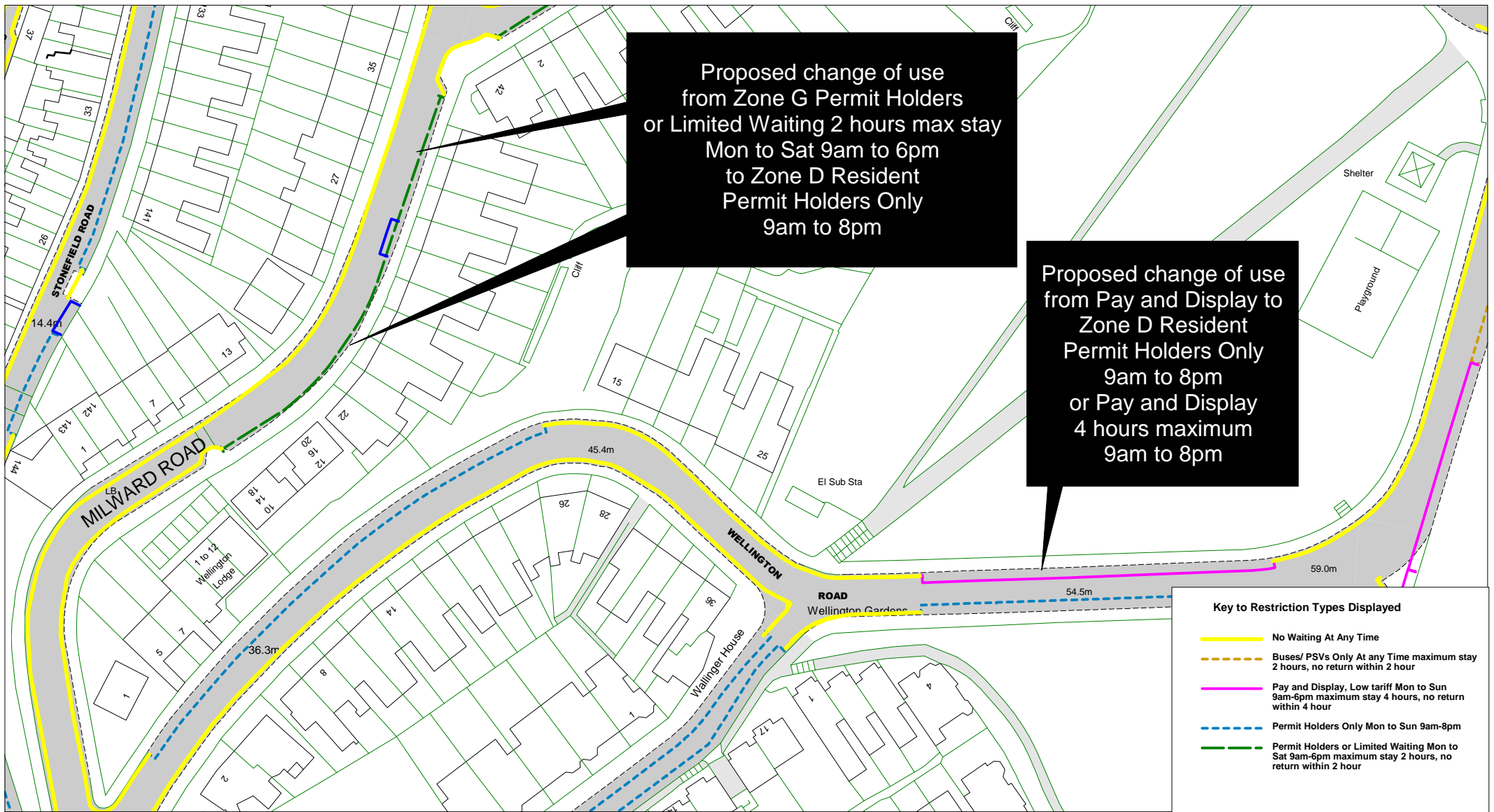
21/11/2015

DRAWING No.

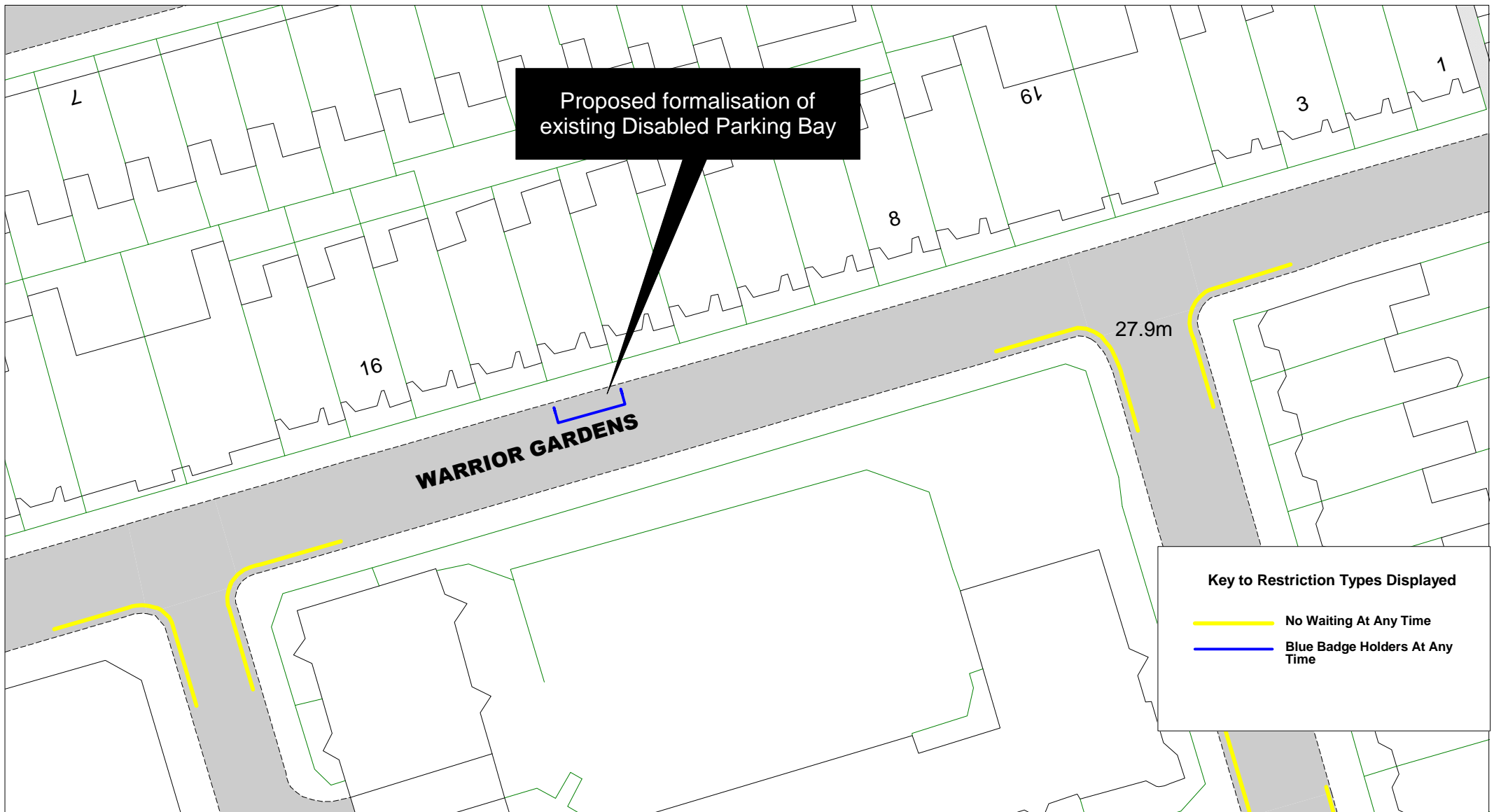
HS15 044

DRAWN BY

© Crown copyright. All rights reserved
East Sussex County Council
Licence No. 100019601 2015




[Return to Index](#)




Key to Restriction Types Displayed

— No Waiting At Any Time

— Blue Badge Holders At Any Time



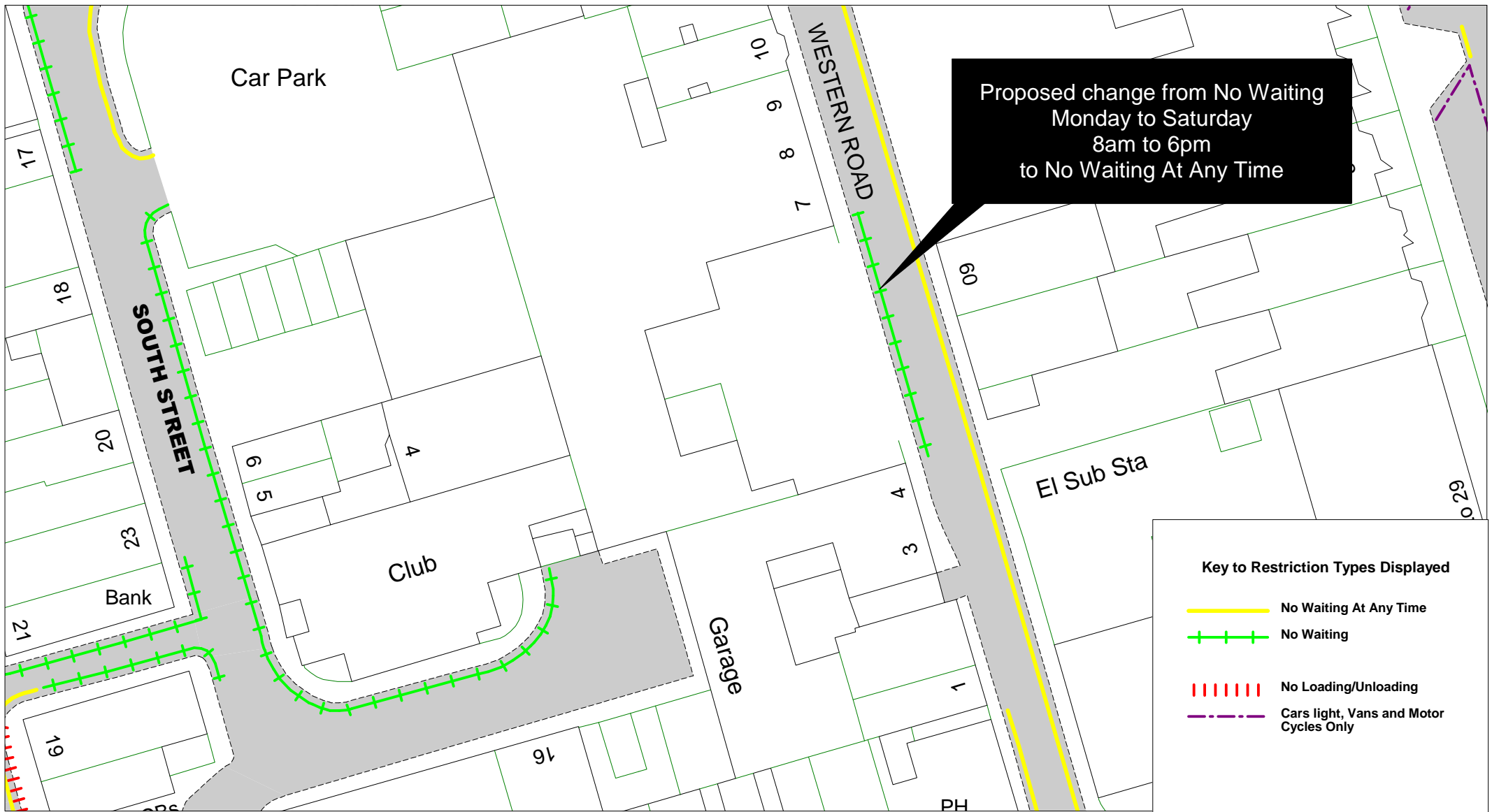
East Sussex
County Council

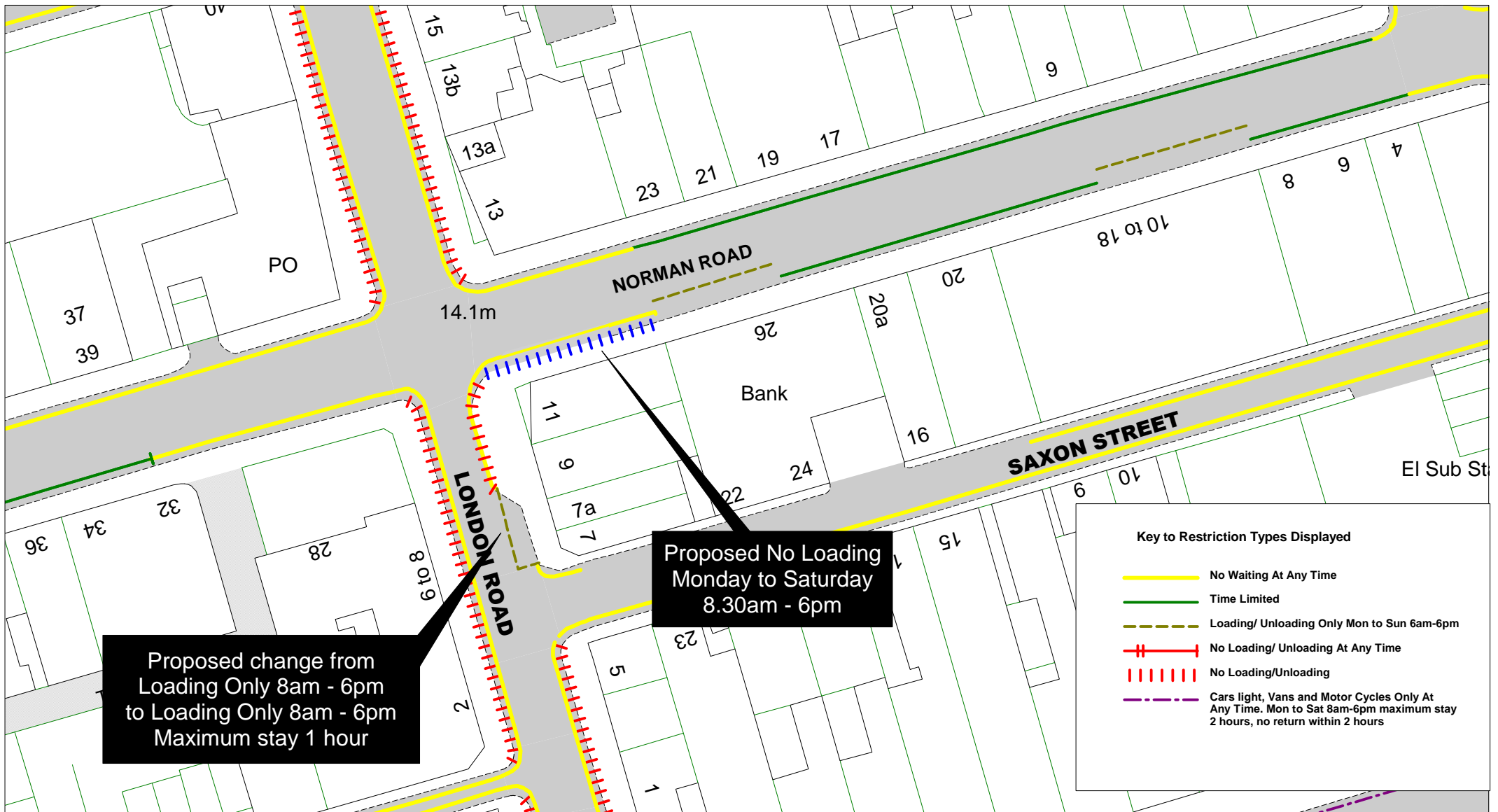


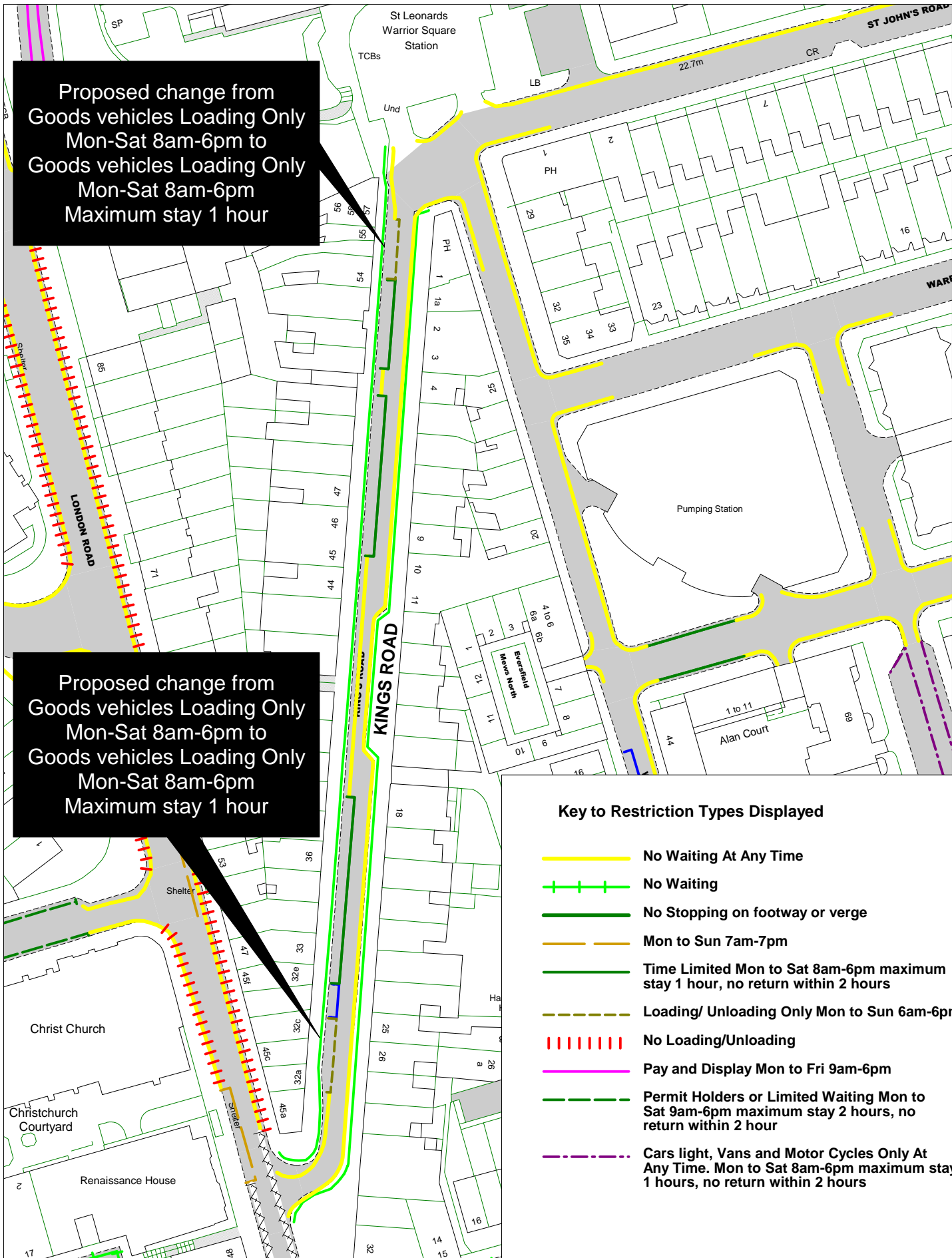
Hastings Parking Review
Warrior Gardens

[Return to Index](#)

| | |
|--|------------|
| SCALE | 1 : 500 |
| DATE | 21/11/2015 |
| DRAWING No. | HS15 046 |
| DRAWN BY | |
| © Crown copyright. All rights reserved East Sussex County Council Licence No. 100019601 2015 | |







East Sussex
County Council



© Crown copyright. All rights reserved
East Sussex County Council
Licence No. 100019601 2015

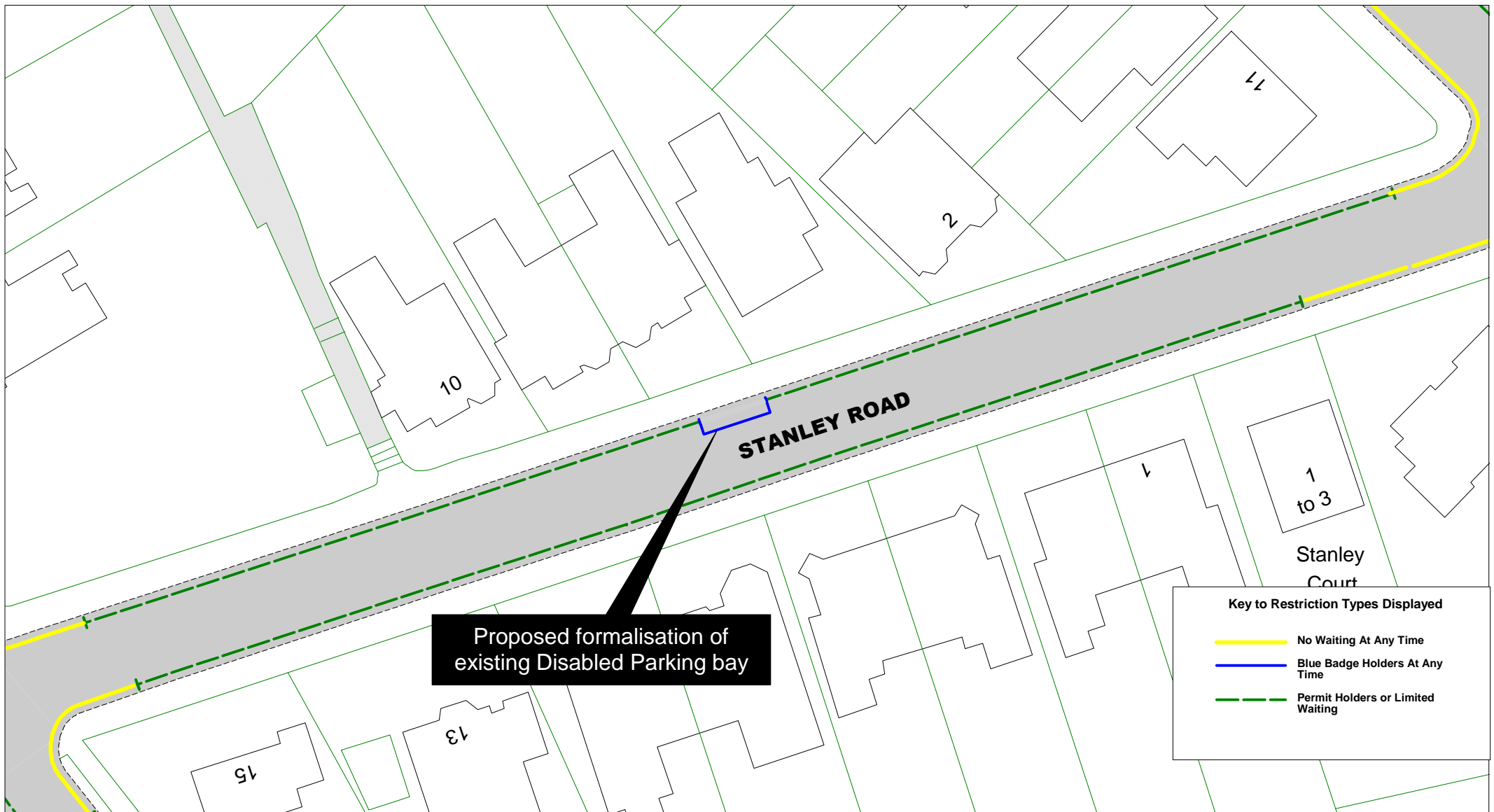


Return to
Index

Hastings Parking Review

Kings Road

| | |
|-------------|------------|
| SCALE | 1 : 1000 |
| DATE | 21/11/2015 |
| DRAWING No. | HS15 049 |
| DRAWN BY | |



[Return to Index](#)

Proposed change of use from
Pay and Display 9am to 6pm
maximum stay 2 hours
to
Pay and Display 9am to 8pm
maximum stay 2 hours and
Permit Holders Zone D
9am to 8pm


Key to restriction types displayed

- Permit Holders Only
9am to 8pm
- Disabled Parking Places
- Pay and Display
- Motorcycles Only
- No Waiting At Any Time

Proposed change of use from
Pay and Display 9am to 6pm
maximum stay 2 hours
to
Pay and Display 9am to 8pm
maximum stay 2 hours and
Permit Holders Zone D
9am to 8pm

Proposed change of use from
No waiting at any time
to
Permit Holders Only Zone D
9am to 8pm

East Sussex
County Council



Hastings Parking Review

Wellington Square

[Return to
Index](#)

SCALE

1:750

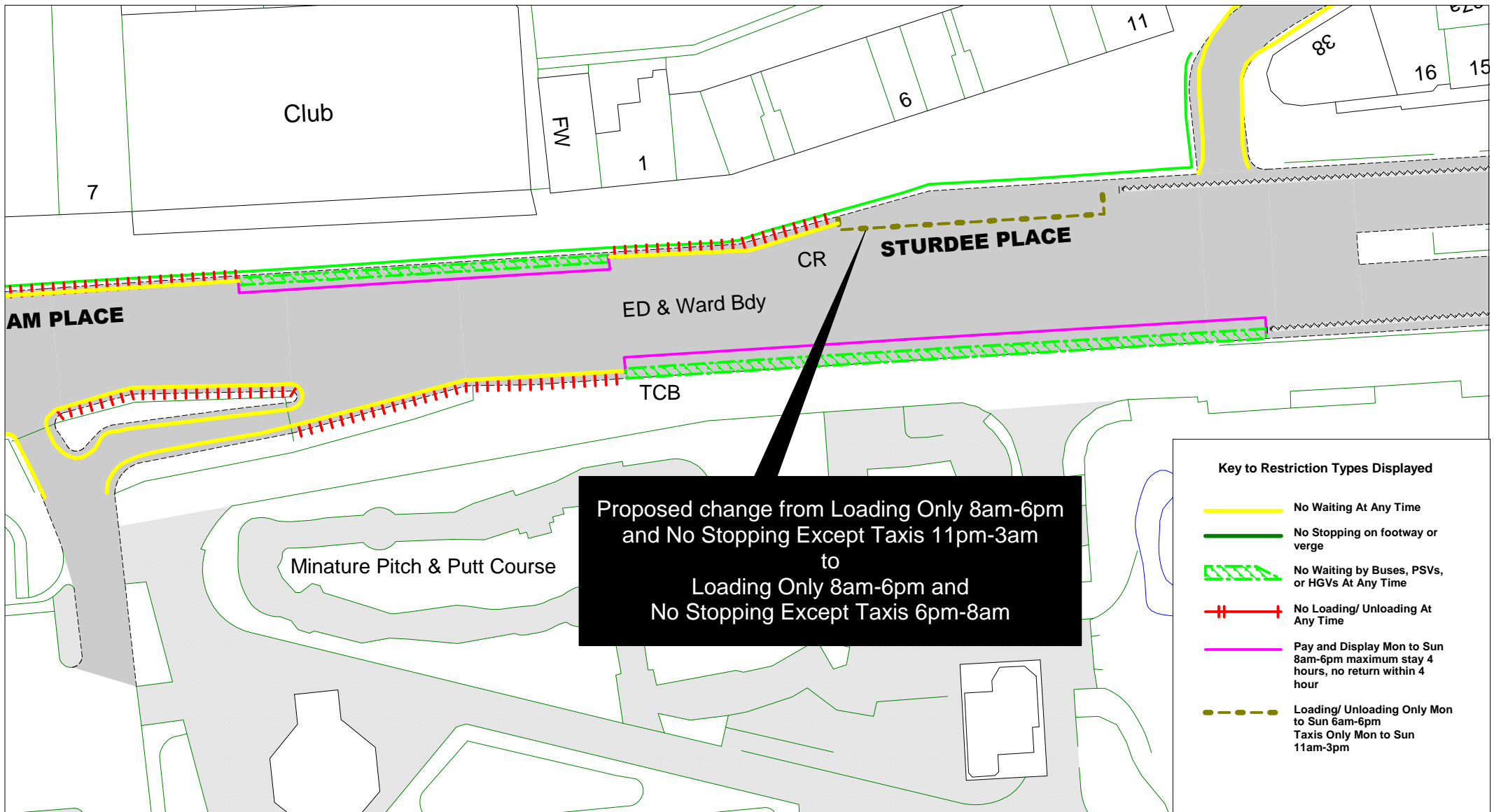
DATE

21/11/2015

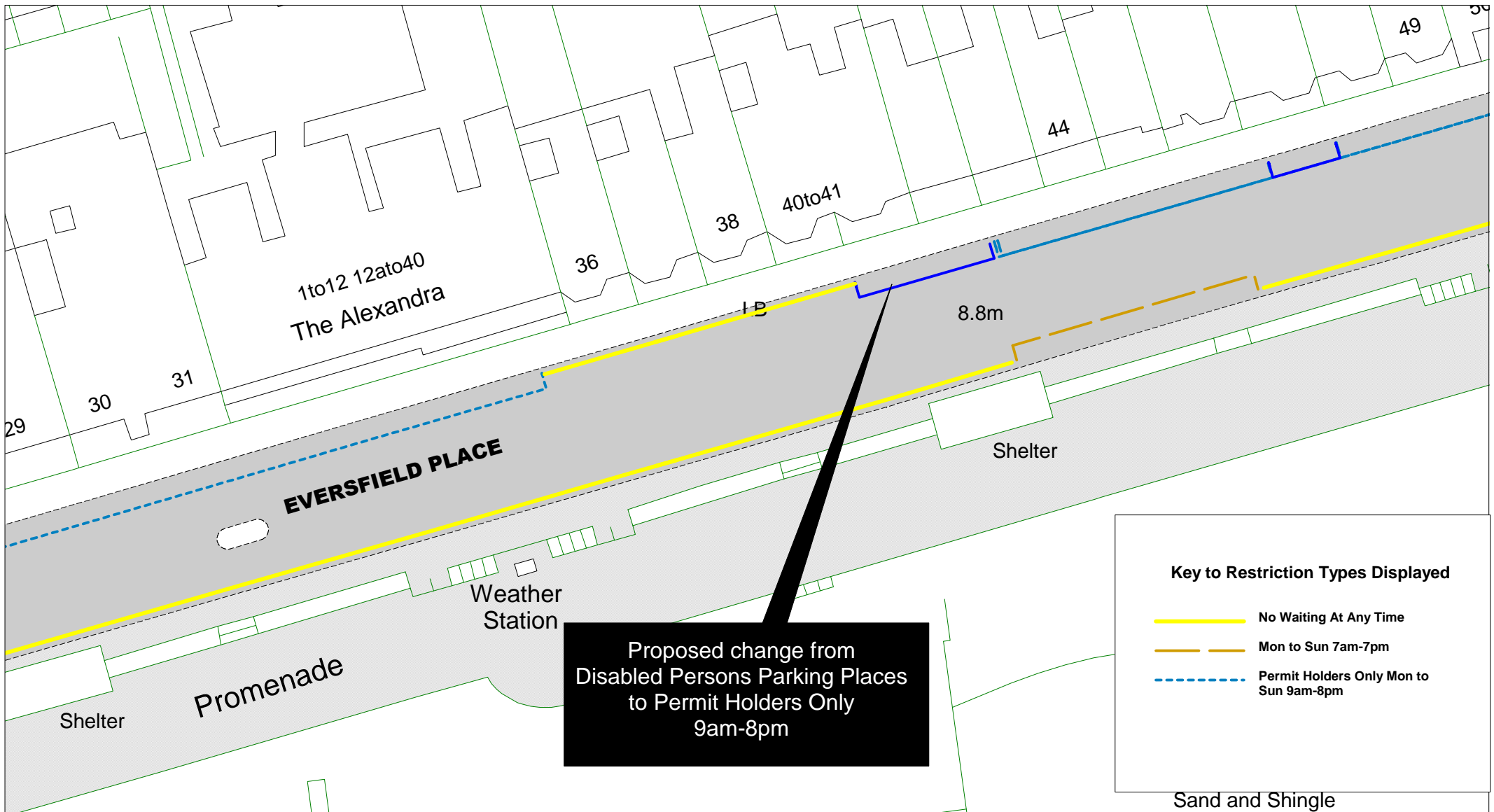
DRAWING No.

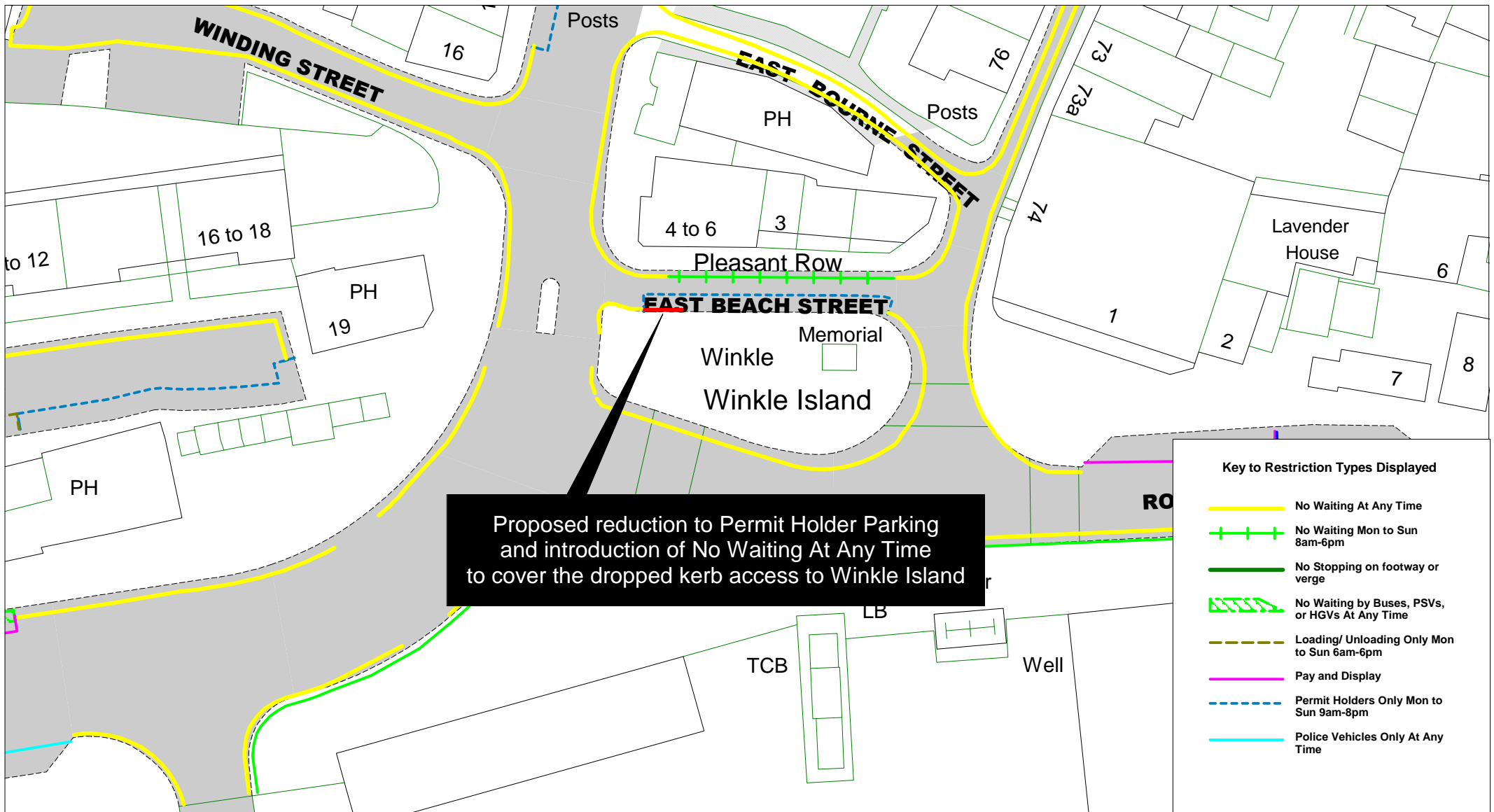
HS15 051

DRAWN BY



[Return to Index](#)





[Return to Index](#)

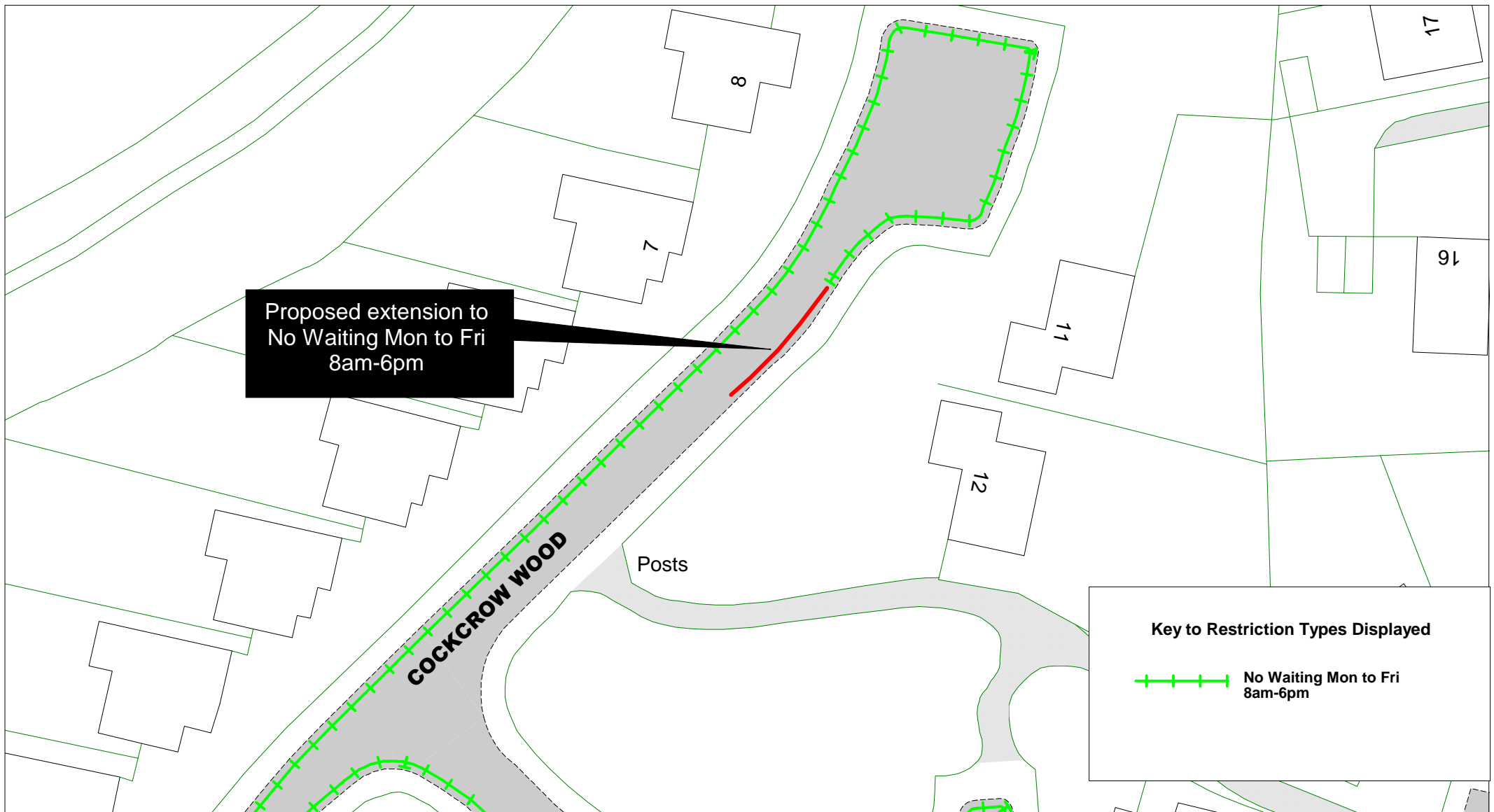


Proposed No Waiting
At Any Time


Key to Restriction Types Displayed


— No Waiting At Any Time


[Return to Index](#)



Key to Restriction Types Displayed


No Waiting Mon to Fri 8am-6pm



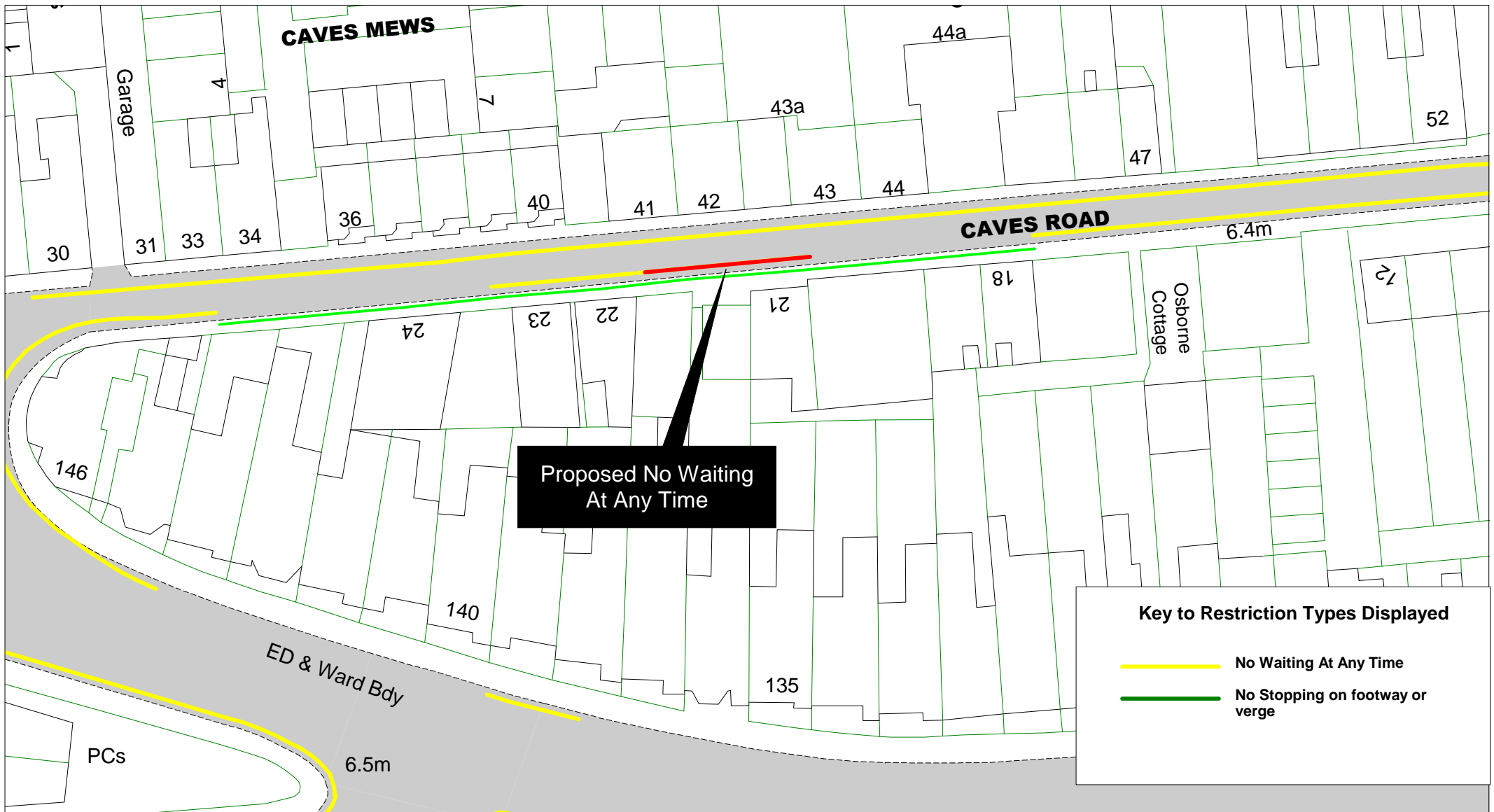


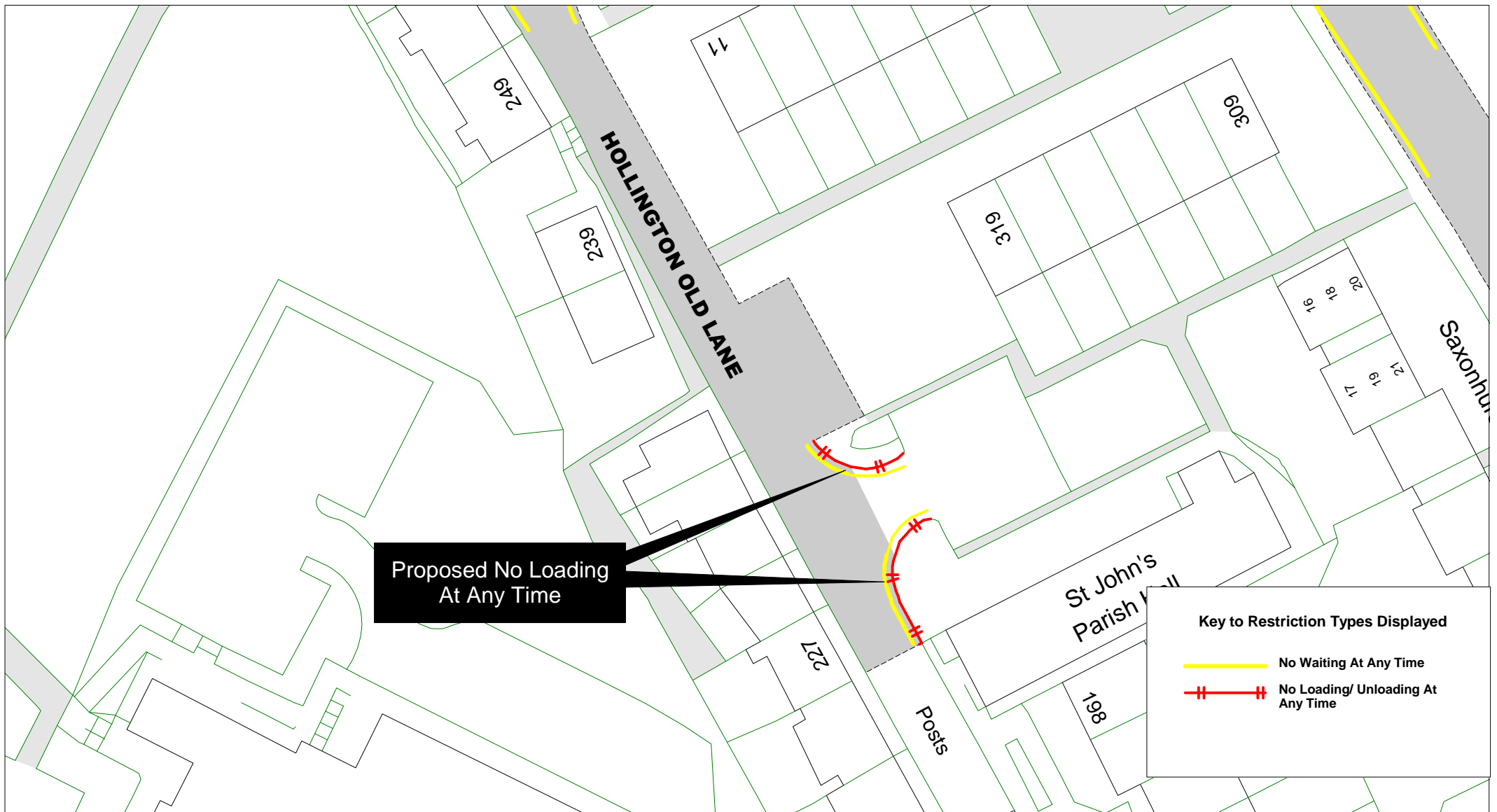
Return to Index

Hastings Parking Review

Cockcrow Wood

| | |
|--|------------|
| SCALE | 1 : 500 |
| DATE | 22/11/2015 |
| DRAWING No. | HS15 057 |
| DRAWN BY | |
| © Crown copyright. All rights reserved East Sussex County Council Licence No. 100019601 2015 | |






| | | | | | |
|---|---|---|--|---|------------|
|  |  | <p>Hastings Parking Review</p> <p>Hollington Old Lane</p> | | SCALE | 1 : 500 |
| | | | | DATE | 23/11/2015 |
| | | | | DRAWING No. | HS15 059 |
| | | | | DRAWN BY | |
| | | | | <p>© Crown copyright. All rights reserved East Sussex County Council Licence No. 100019601 2015</p> | |

[Return to Index](#)



East Sussex
County Council



Return to
Index

Hastings Parking Review

High Street, The Bourne

| | |
|--|------------|
| SCALE | 1 : 1000 |
| DATE | 24/11/2015 |
| DRAWING No. | HS15 060 |
| DRAWN BY | |
| © Crown copyright. All rights reserved East Sussex County Council Licence No. 100019601 2015 | |

