

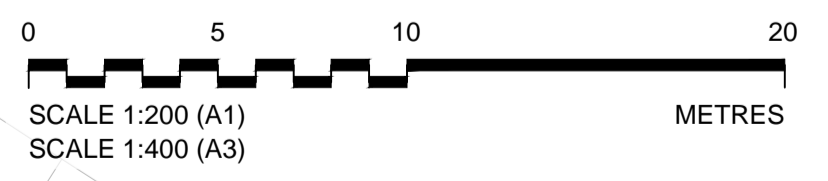
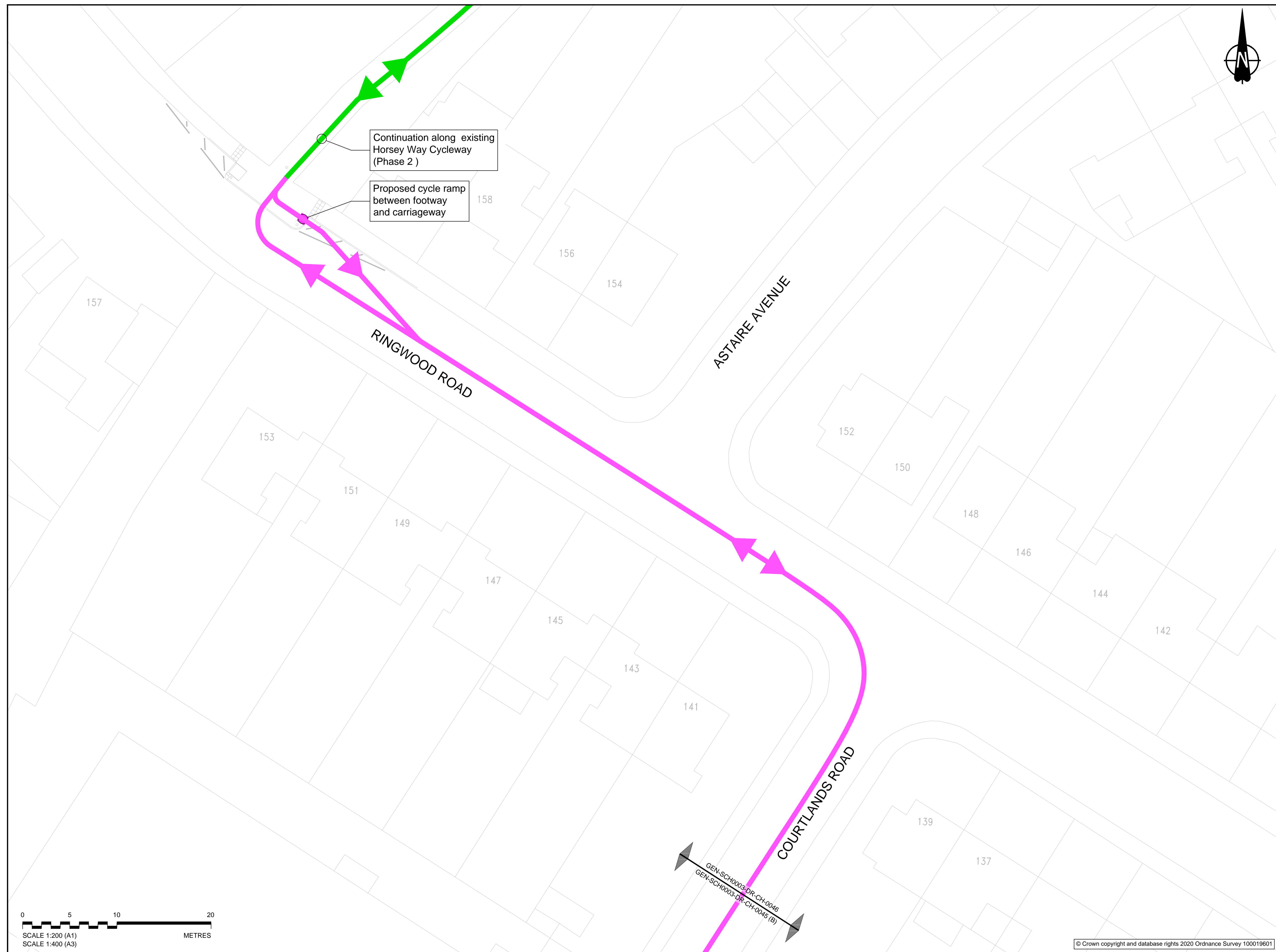
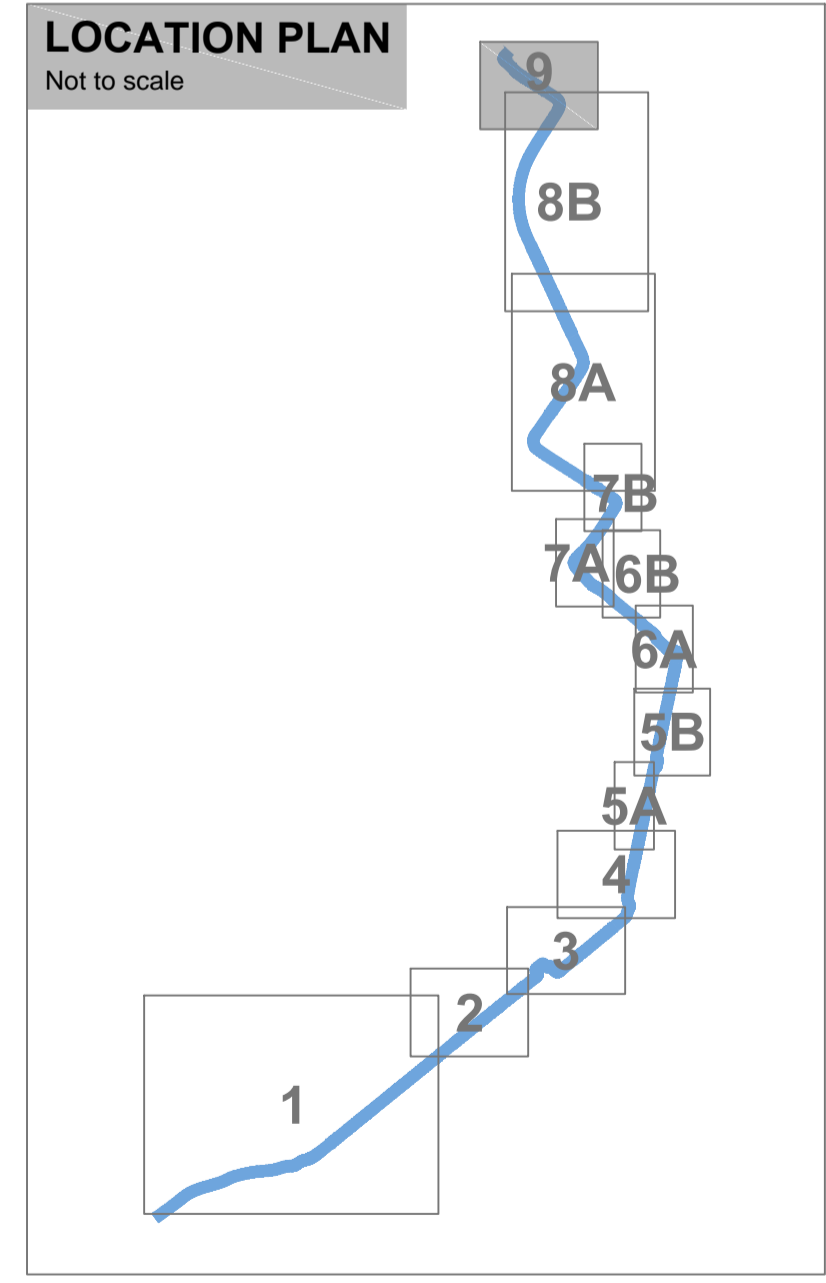


LEGEND:
 Proposed route for cyclists.
 Existing shared cycle route.



© Crown copyright and database rights 2020 Ordnance Survey 100019601



Rev	Status	Rev. Date	Purpose of revision	Drawn	Check'd	Appr'd
P05	S2	30/11/2020	Key updated	IT	CK	MR
P04	S2	18/05/2020	Final amends prior to consultation	IT	CK	MR
P03	S4	19/02/2020	House numbers & Street names added	IM	CK	MR
P02	S4	11/06/2019	For Construction	IM	CK	MR
P01	S4	20/05/2019	First issue	IM	CLS	MR

Rev	Status	Rev. Date	Purpose of revision	Drawn	Check'd	Appr'd
P05	S2	30/11/2020	Key updated	IT	CK	MR
P04	S2	18/05/2020	Final amends prior to consultation	IT	CK	MR
P03	S4	19/02/2020	House numbers & Street names added	IM	CK	MR
P02	S4	11/06/2019	For Construction	IM	CK	MR
P01	S4	20/05/2019	First issue	IM	CLS	MR

East Sussex Highways
 A partnership between:

 EAST SUSSEX HIGHWAYS
 RINGMER DEPOT, THE BROYLE
 RINGMER, EAST SUSSEX, BN8 5NP
 Tel. 0345 60 80 193 www.eastsussexhighways.com

Project: SCH-003 HORSEY CYCLE ROUTE PHASE 1B
 Drawing title: CONSULTATION DRAWING (Sheet 9 of 9)

Status	S2	Revision	P05
Scale	1:200	Date	20/05/2019
Drawn By	I Moreno	Original Size	A1
Checked By	CLS		
Approved By	MR		
Project No.	3520000	Originator	ESH
Drawing number	GEN-SCH0003-DR-CH-0046		