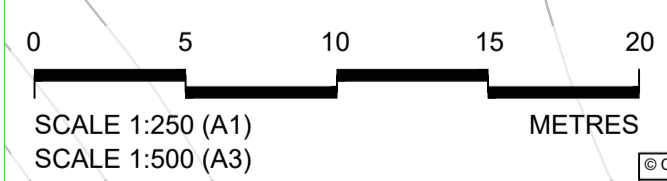
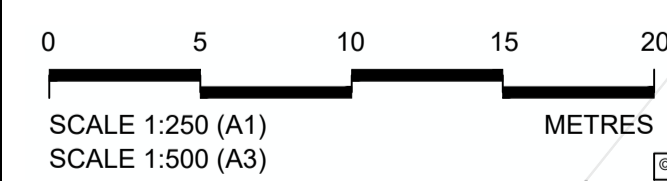
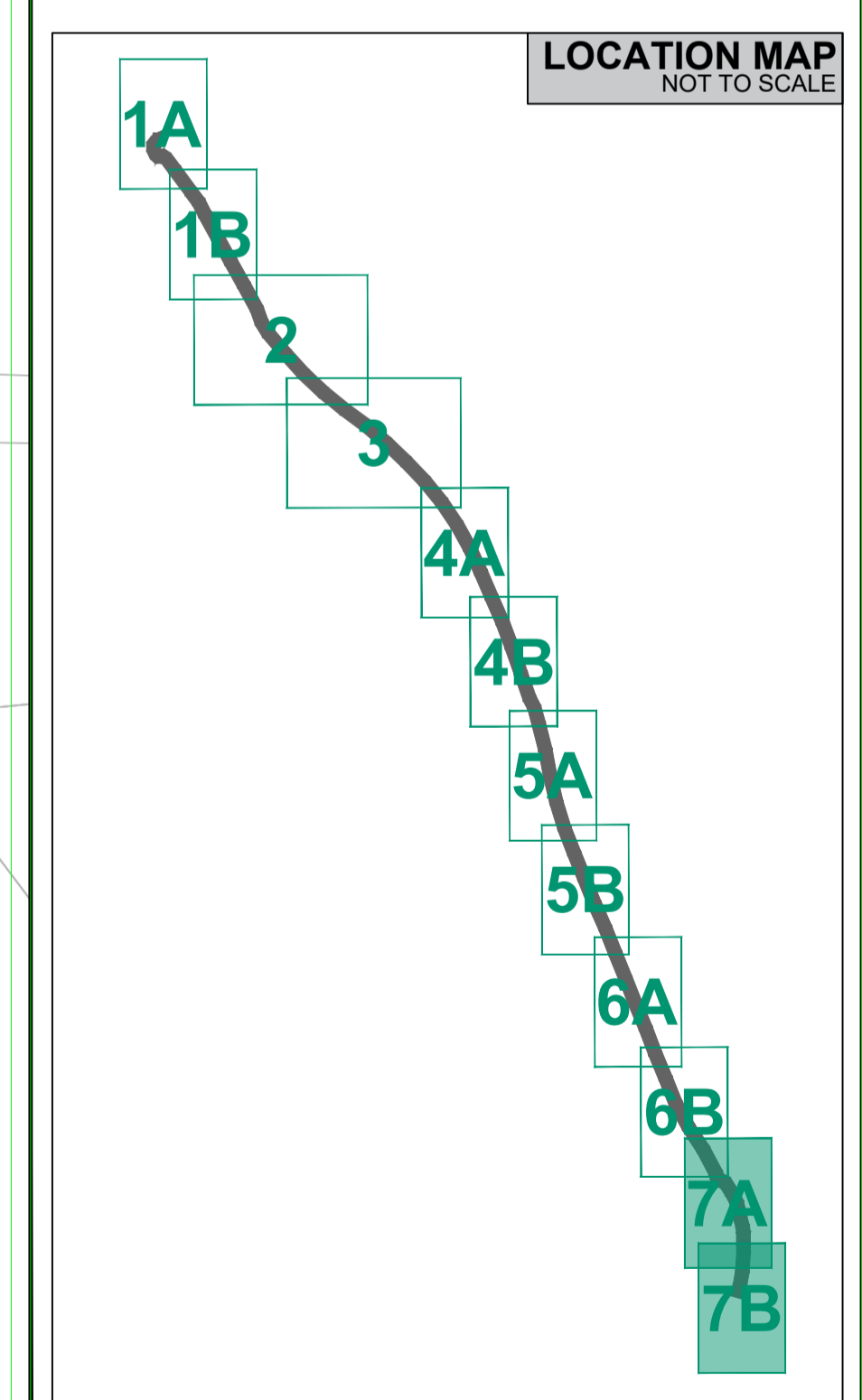


- Legend**
- New Kerb Line
 - Proposed High Access Kerb at Bus Stop
 - Existing Footway
 - Existing Footway converted to Shared Cycle Route
 - Existing Verge converted to Shared Cycle Route
 - Existing Verge
 - Buff Tactile Paving
 - Red Tactile Paving
 - Grey Corduroy Paving
 - Bus Shelter
 - Proposed Yellow Road Markings
 - Proposed White Road Markings
 - Proposed route for cyclists
 - Existing shared cycle route

DUE TO NARROW BRIDGE
OVER LANGNEY SEWER,
CYCLISTS SHOULD DISMOUNT
FOR THIS SECTION



Rev	Status	Rev. Date	Purpose of revision	Drawn	Chk'd	Appr'd
P02	SO	18/03/2021	Revised layout	SB	IT	MR
P01	SO	20/20/2021	First draft	SB	IT	MR

East Sussex Highways
A partnership between:
COSTAIN CH2M

EAST SUSSEX HIGHWAYS
RINGMER DEPOT, THE BROYLE
RINGMER, EAST SUSSEX, BN8 5NP
Tel. 0345 60 80 193 www.eastsussexhighways.com

Project
LANGNEY RISE, EASTBOURNE

Drawing title
**Proposed Cycle Route
Consultation Plan
Sheet 7 of 7
Preliminary Design**

Status	Revision
P02	P02
Date	10/02/2020
Drawn By	S Beale
Checked By	I Tingley
Approved By	M Reid
Project No.	3520000
Volume Design Alt. Type Role Number	ESH
Drawing number	HGN-SCH0007-DR-CH-0014
Original Size	A1