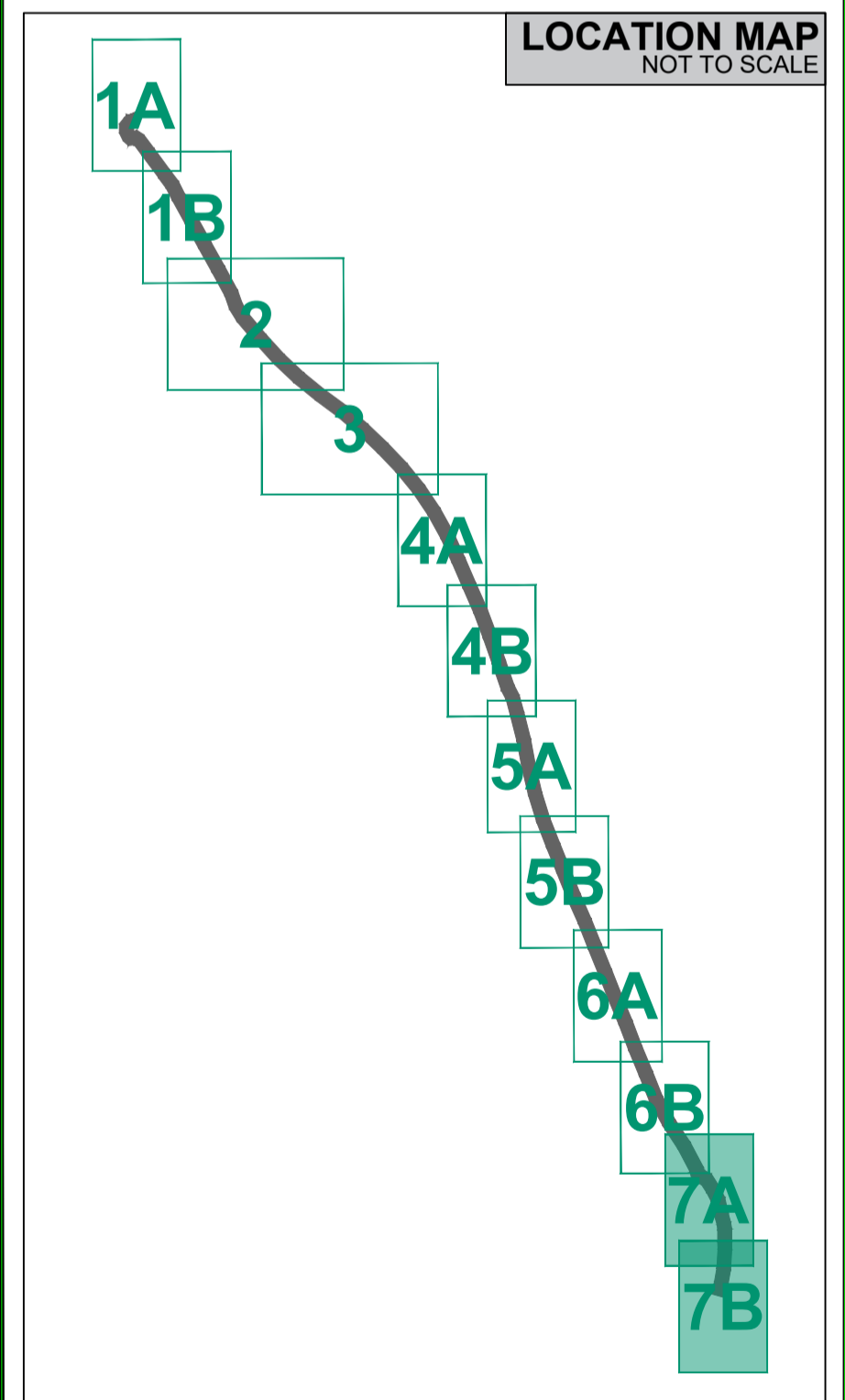
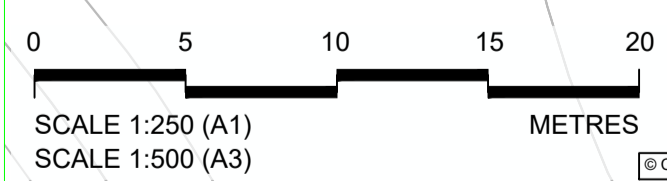
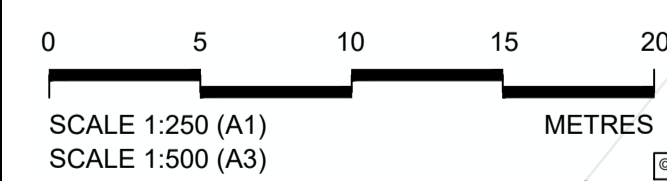


- Legend**
- New Kerb Line
 - Proposed High Access Kerb at Bus Stop
 - Existing Footway
 - Existing Footway converted to Shared Cycle Route
 - Existing Verge converted to Shared Cycle Route
 - Existing Verge
 - Buff Tactile Paving
 - Red Tactile Paving
 - Grey Corduroy Paving
 - Bus Shelter
 - Proposed Yellow Road Markings
 - Proposed White Road Markings
 - Proposed route for cyclists
 - Existing shared cycle route



P02	SO	18/03/2021	Revised layout	SB	IT	MR
P01	SO	20/20/2021	First draft	SB	IT	MR
Rev	Status	Rev. Date	Purpose of revision	Drawn	Chk'd	Appr'd

East Sussex Highways
 A partnership between:
 COSTAIN CH2M
 EAST SUSSEX HIGHWAYS
 RINGMER DEPOT, THE BROYLE
 RINGMER, EAST SUSSEX, BN8 5NP
 Tel. 0345 60 80 193 www.eastsussexhighways.com

Project: LANGNEY RISE, EASTBOURNE
 Drawing title: Proposed Cycle Route
 Consultation Plan
 Sheet 7 of 7
 Preliminary Design

Status	Revision	P02
Scale	Date	10/02/2020
Drawn By	S Beale	
Checked By	I Tingley	
Approved By	M Reid	
Project No.	3520000	Original Size
Design Alt.	ESH	A1
Drawing number	HGN-SCH0007-DR-CH-0014	