

# Lewes Parking Review 3

## Informal Consultation

Open 12 June 2026 to 3 July 2026

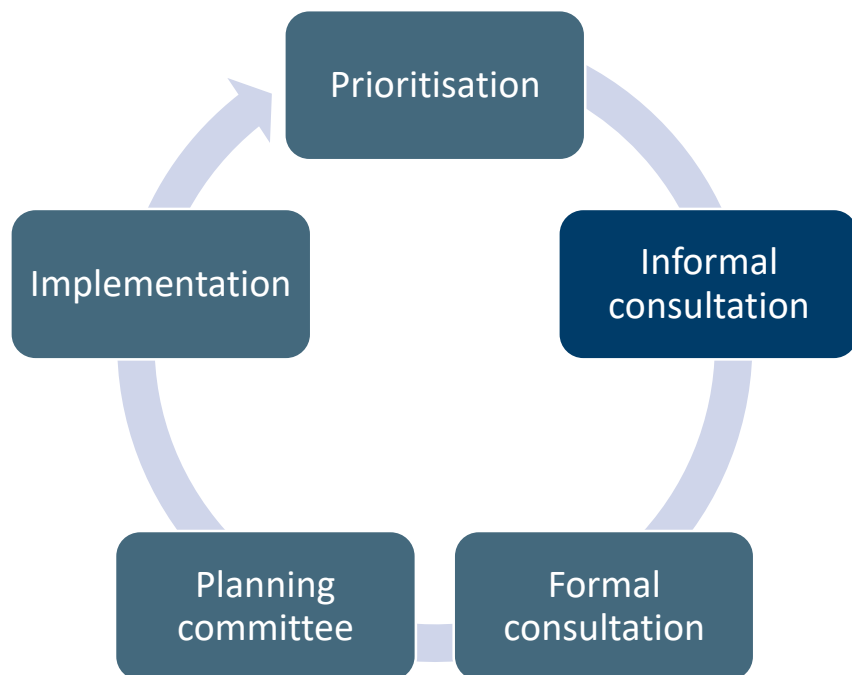
Version 1.0

3 June 2026

Parking Review Team



# The parking review process



We are continually reviewing our parking schemes to make sure they meet the changing needs of local communities.

A parking review is carried out in each of our civil parking areas every 14 months. In each review we consider requests for new controls and requests for changes to existing controls.

To make sure our schemes remain lawful there is a formal, legal process that must be followed when making changes or introducing new controls. The review process usually includes two rounds of consultation and normally takes 14 to 16 months to complete.

You can find out more about the parking review process, including how to request new or changes to existing controls for consideration in the next review, by visiting our website at [eastsussex.gov.uk/parking/parking-reviews](https://eastsussex.gov.uk/parking/parking-reviews)

# Providing feedback

Your views are important to us.

Please take the time to look at the proposals carefully and tell us your views by completing the online survey.

In particular we would like to know:

- which road and map number you are commenting on,
- whether you support or do not support the proposals and your reasons, and
- any other comments you may have.

If you are unable to complete the online survey, or would like more information about the proposals, then please contact us using the details provided on this page.

The level of support will determine the outcome of the proposals. If there are a number of suggested alternatives, these will be considered for inclusion in the final proposals.

## Complete the online survey

- This is the preferred way to provide feedback as it gathers a range of useful information.  
The survey can be found on the consultation hub at

[eastsussex.gov.uk/lewes-3-informal](https://eastsussex.gov.uk/lewes-3-informal)

## Send us an email

- You can email the Parking Review Team at

[parking.escc@eastsussex.gov.uk](mailto:parking.escc@eastsussex.gov.uk)

## Write us a letter

- If you would prefer to write a letter you can send it to

Parking Team  
East Sussex County Council  
County Hall  
St Anne's Crescent  
Lewes  
East Sussex  
BN7 1UE

## Call us directly

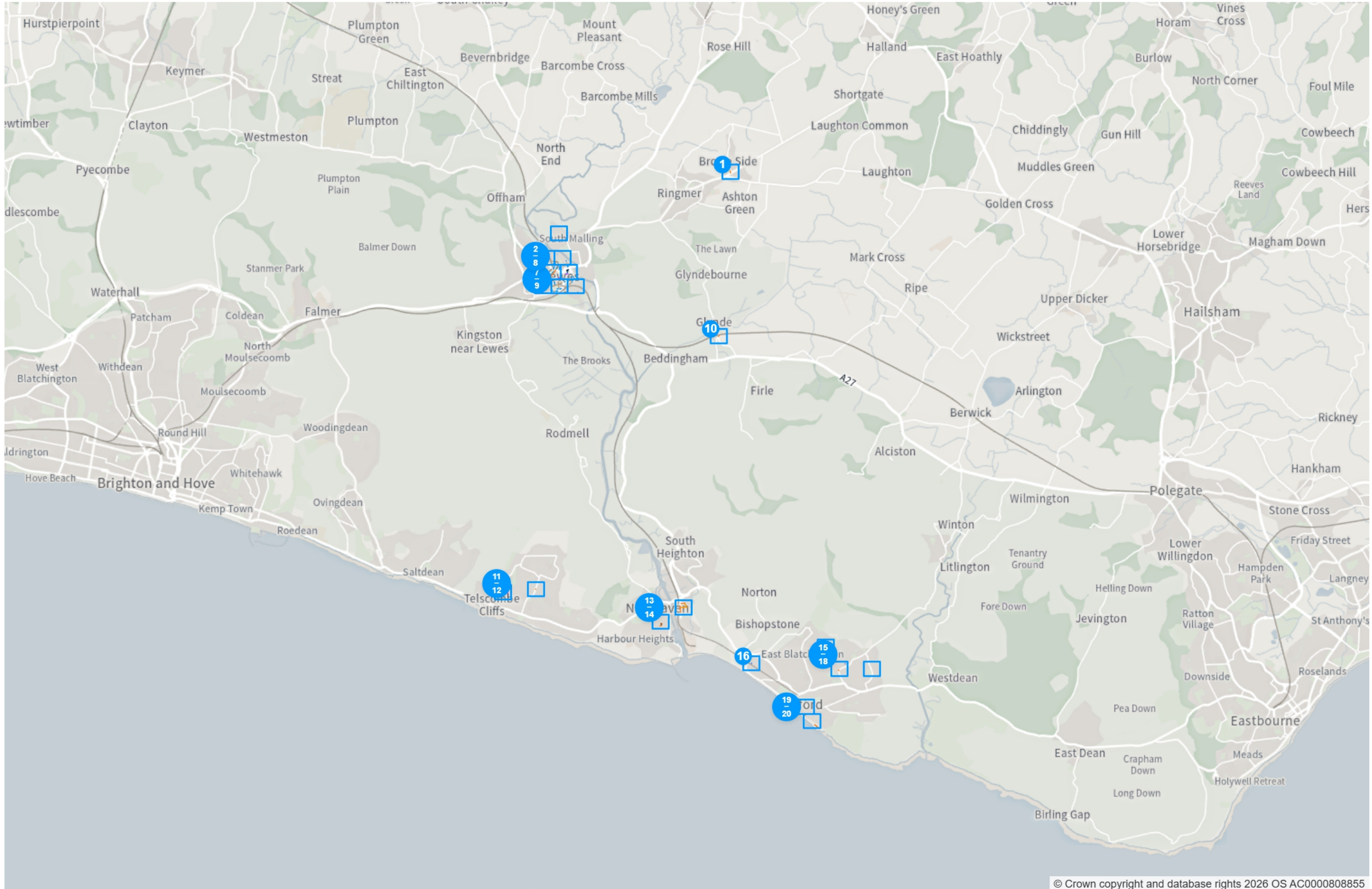
- You can call the team directly on

01323 466244

# Maps Index

Area	Roads with changes	Map number
Ringmer	Broyle Lane	1 »»
Lewes	Boughey Place	2 »»
Lewes	Arundel Green, Lee Road, Pelham Terrace, Toronto Terrace	3 »»
Lewes	Pelham Terrace, Talbot Terrace, Toronto Terrace, St John's Hill, Spring Gardens, Phoenix Place, North Street	4 »»
Lewes	The Avenue, Paddock Road, Westgate Street, New Road, Castle Precincts, Talbot Terrace, St John's Terrace, Abinger Place, Church Row, Sun Street, Lancaster Street, High Street	5a,b »»
Lewes	St Nicholas Lane, Friars Walk, Court Road, Railway Road, High Street, Albion Street, East Street, West Street, St John's Street, Lancaster Street, Wellington Street, Waterloo Place, North Street	6a,b »»
Lewes	High Street, Westgate Street	7 »»
Lewes	St Swithun's Terrace, Southover Road, Southover High Street, Eastport Lane, Dorset Road, Garden Street, High Street, Watergate Lane, St Andrew's Lane, Station Road, Lansdown Place	8a,b »»
Lewes	Court Road, Friars Walk, Mountfield Road	9 »»
Glynde	Lacy's Hill	10 »»
Peacehaven	Ambleside Avenue, Telscombe Cliffs Way	11 »»
Peacehaven	Southview Road	12 »»
Newhaven	Parker Drive, Fountain Row, Sonnet Way, Estate Road, Railway Road	13 »»
Newhaven	Neill's Close, Brooks Close, Western Road	14 »»
Seaford	Normansal Park Avenue	15 »»
Seaford	Station Road	16 »»

<b>Area</b>	<b>Roads with changes</b>	<b>Map number</b>
Seaford	Etherton Way, Alfriston Road, Vale Close	17 <a href="#">»»</a>
Seaford	Warmer Road, Hythe Crescent	18 <a href="#">»»</a>
Seaford	High Street	19 <a href="#">»»</a>
Seaford	Martello Road, Esplanade	20 <a href="#">»»</a>



# Static Order Guide

## Map page indicator

Shows current map number against total and indicates if the legend is split over multiple pages eg. 2a, 2b, 2c

## Change type

Indicates whether restrictions have been Added, Modified or Removed

## Coloured spots

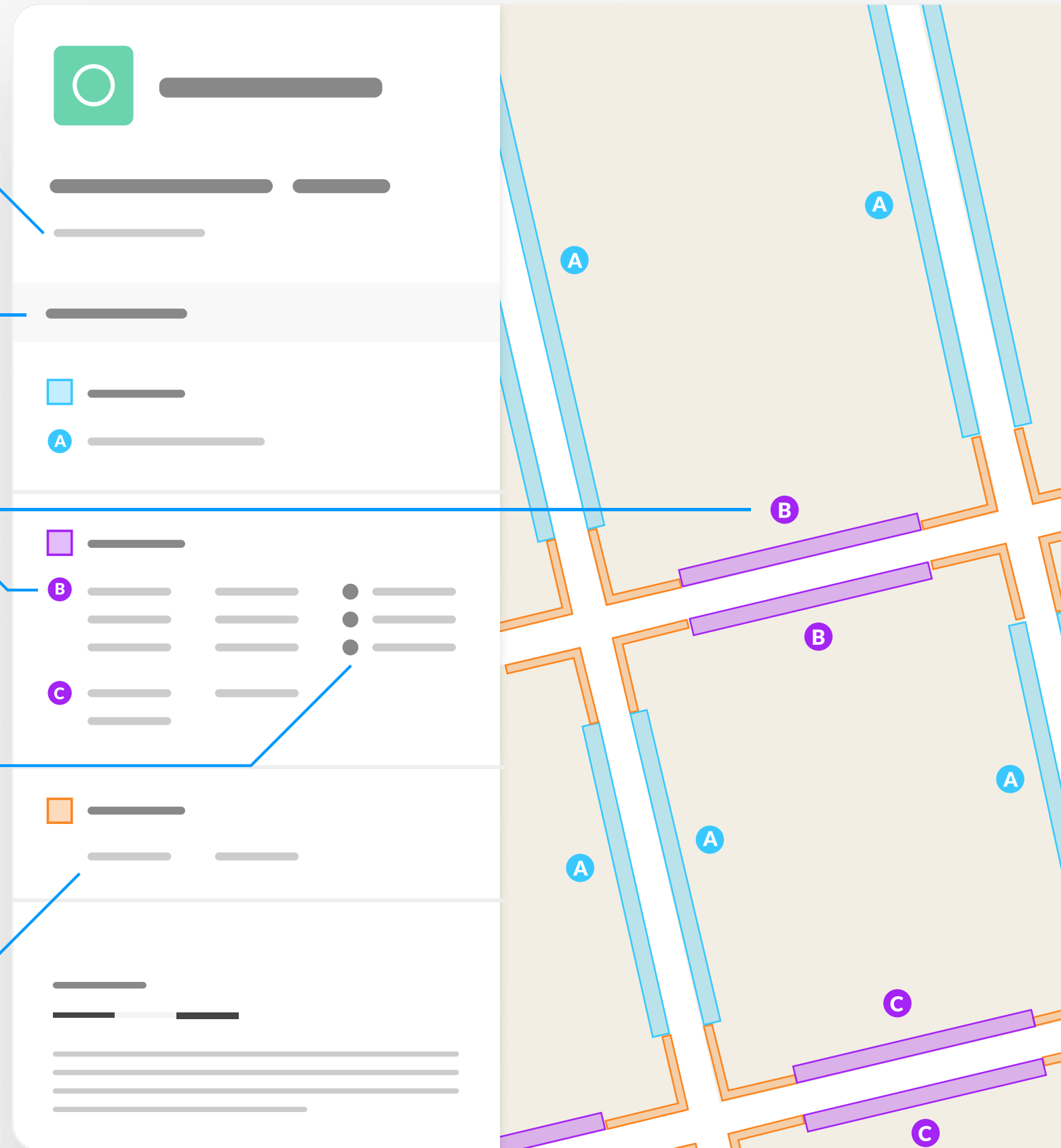
Restrictions with different attributes are marked with a lettered spot

## Restriction icons

⊕ Min stay   ⊕ Max stay   ⊘ No return   ⌚ Tariff hours  
📅 Up to   🛢 Fuel surcharge   Ⓔ Event day   ⓘ Emissions pricing

## Restriction durations

Where no months or days are specified, restrictions apply all year and all week



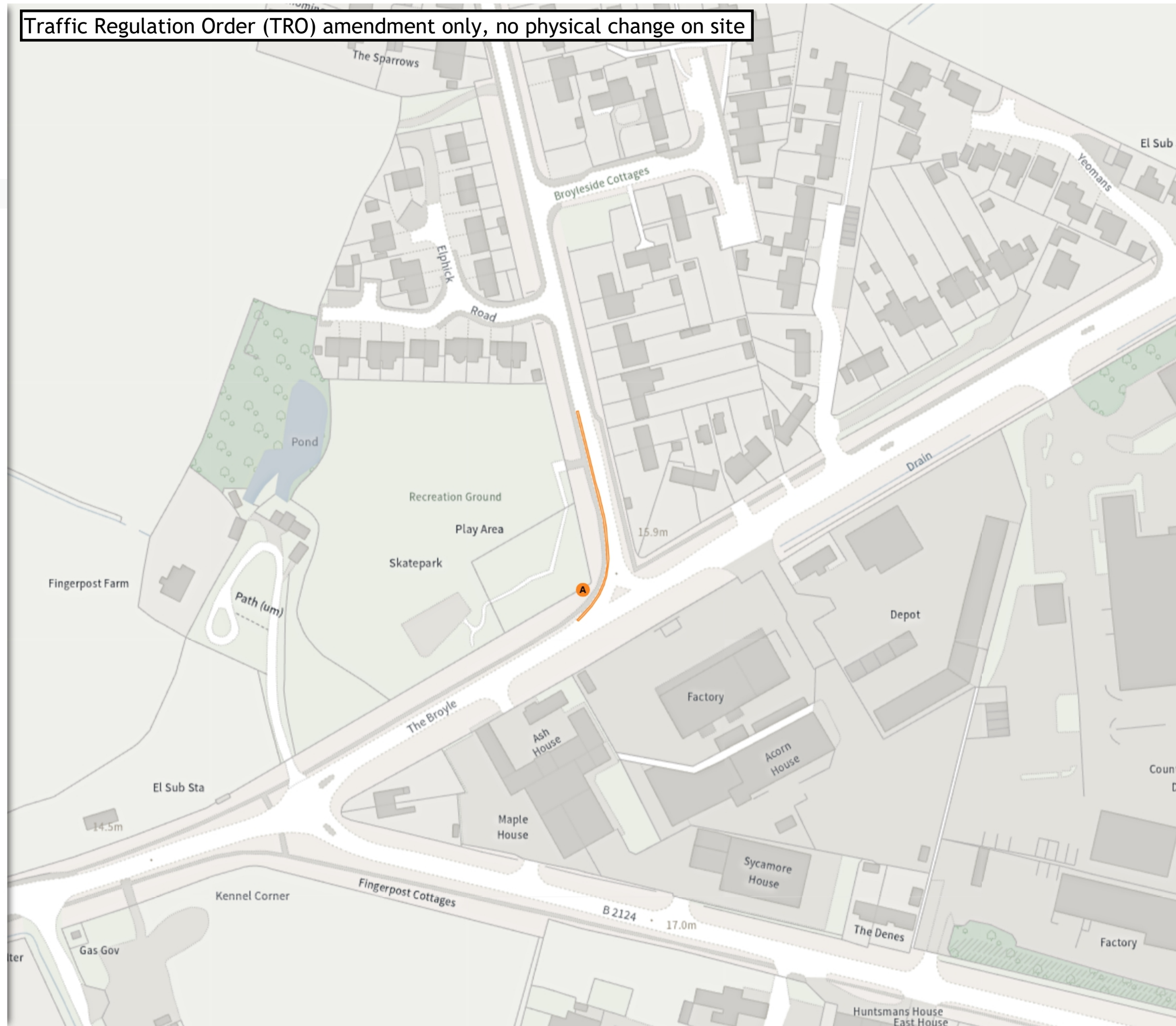
# Lewes Parking Review 3 - Informal consultation

Map 1 of 20

## MODIFIED

- No waiting at any time
- At all times

Traffic Regulation Order (TRO) amendment only, no physical change on site



Scale: 1:1250

NW 545776.93, 113210.596 SE 546227.346, 112839.236

© Crown copyright and database rights 2026 Ordnance Survey. You are not permitted to copy, sub-license, distribute or sell any of this data to third parties in any form. Licence number AC0000808855

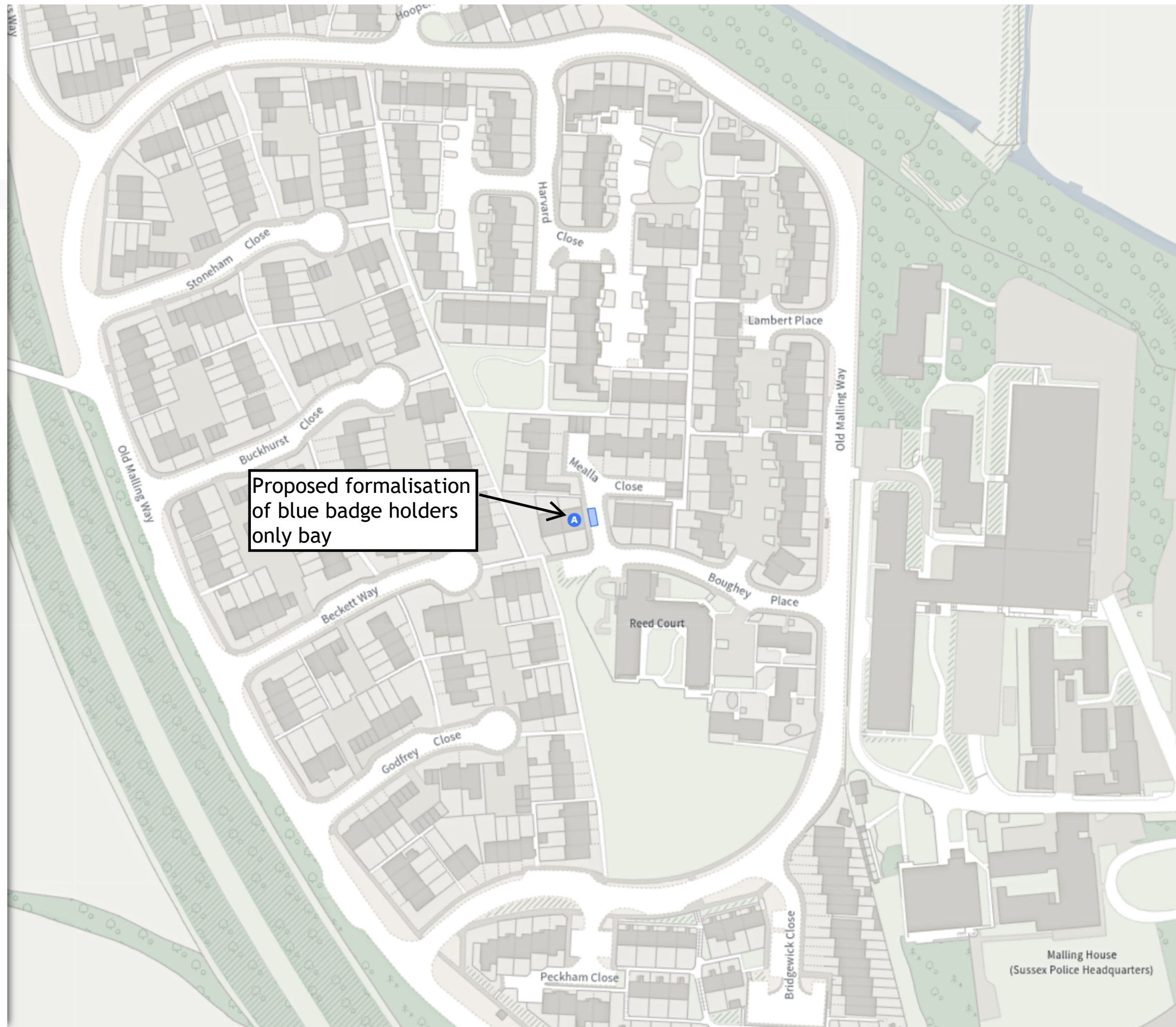
# Lewes Parking Review 3 - Informal consultation

Map 2 of 20

## ADDED

Disabled persons' badge holders parking place

At all times



Scale: 1:1250

NW 541237.415, 111440.711 SE 541687.636, 111068.84

© Crown copyright and database rights 2026 Ordnance Survey. You are not permitted to copy, sub-license, distribute or sell any of this data to third parties in any form. Licence number AC0000808855

# Lewes Parking Review 3 - Informal consultation

Map 3 of 20

## ADDED

- No waiting at any time
- At all times

## MODIFIED

- Permit holders parking place (B)
  - Mon-Sat 09:00-20:00
- Shared
  - Paid-for parking place (B)
    - Mon-Sat 09:00-20:00
  - Permit holders parking place (B)
    - Mon-Sat 09:00-20:00

Scale: 1:1250

NW 540912.013, 110783.18 SE 541362.264, 110411.232

© Crown copyright and database rights 2026 Ordnance Survey. You are not permitted to copy, sub-license, distribute or sell any of this data to third parties in any form. Licence number AC0000808855



# Lewes Parking Review 3 - Informal consultation

Map 4 of 20

## MODIFIED

  Permit holders parking place (B)

A Mon-Sat 09:00-20:00

  Shared

B Paid-for parking place (B)

Mon-Sat 09:00-20:00

B Permit holders parking place (B)

Mon-Sat 09:00-20:00

## REMOVED

  Disabled persons' badge holders parking place

C At all times

  Shared

D Paid-for parking place (B)

Mon-Sat 09:00-17:00

D Permit holders parking place (B)

Mon-Sat 09:00-17:00

Scale: 1:1250

NW 541348.051, 110795.019 SE 541798.334, 110423.109

© Crown copyright and database rights 2026 Ordnance Survey. You are not permitted to copy, sub-license, distribute or sell any of this data to third parties in any form. Licence number AC0000808855



Proposed extension of operational times of all permit, shared use and paid parking bays to 20:00 in Zone B, D, HS + B and HS + D in coloured spots A and B

Proposed permit holders or paid for parking bay to replace 6.6m blue badge holders only bay

# Lewes Parking Review 3 - Informal consultation

Map 5a of 20

## ADDED

No waiting at any time

At all times

Paid-for parking place (HS)

Mon-Sat 09:00-20:00 2h 1h

Bus stop

Non-TRO Item

At all times

## MODIFIED

Paid-for parking place (HS)

Mon-Sat 09:00-20:00 2h 1h

Permit holders parking place (B)

Mon-Sat 09:00-20:00

Permit holders parking place (HS)

Mon-Sat 09:00-20:00

Mon-Sat 08:00-20:00

Shared

Paid-for parking place (B)

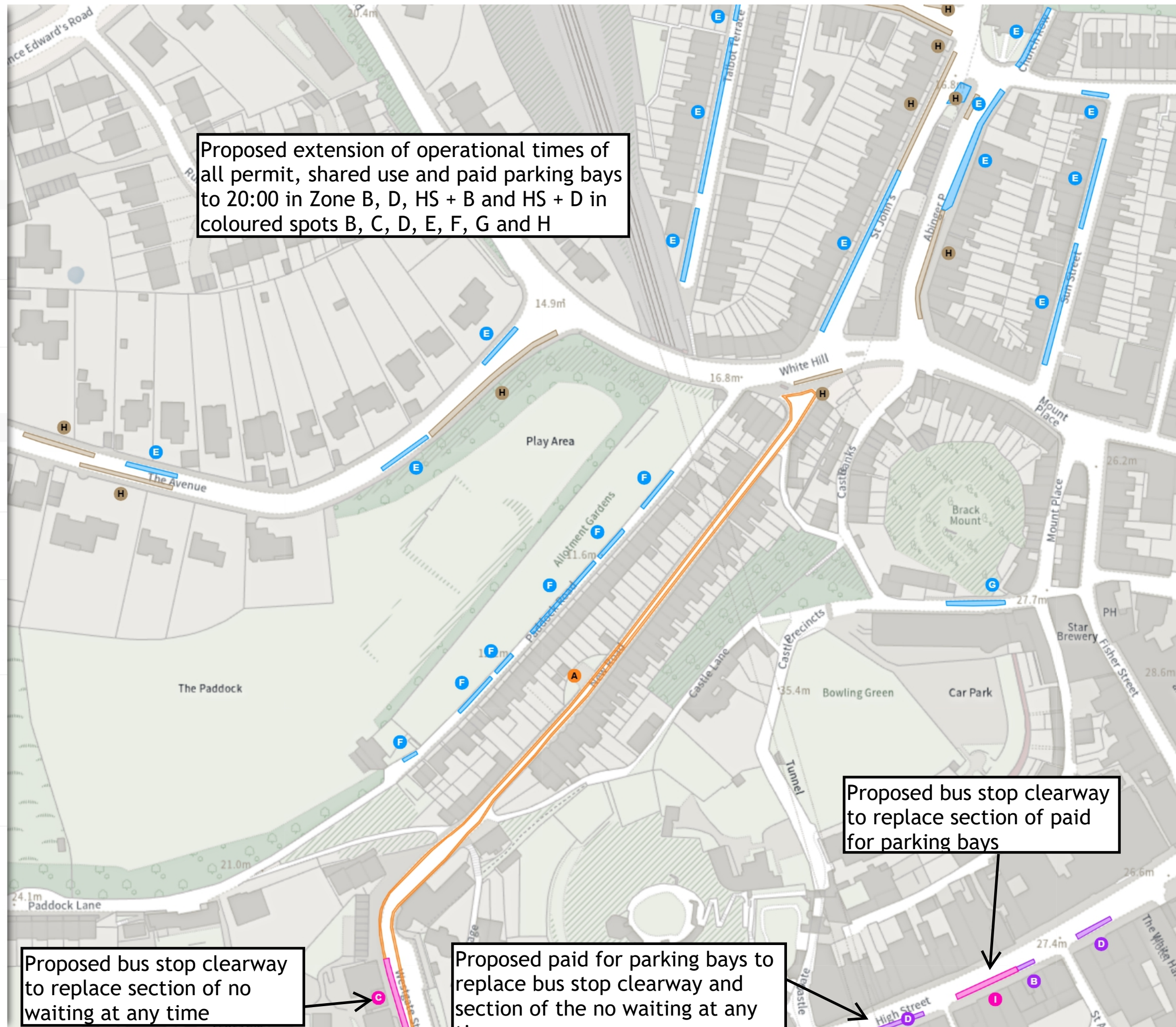
Mon-Sat 09:00-20:00

Permit holders parking place (B)

Mon-Sat 09:00-20:00

Scale: 1:1250 0 20 40 60m

NW 541089.883, 110407.41 SE 541540.179, 110035.45  
 © Crown copyright and database rights 2026 Ordnance Survey.  
 You are not permitted to copy, sub-license, distribute or sell any of this data to third parties in any form. Licence number AC0000808855



Proposed extension of operational times of all permit, shared use and paid parking bays to 20:00 in Zone B, D, HS + B and HS + D in coloured spots B, C, D, E, F, G and H

Proposed bus stop clearway to replace section of paid for parking bays

Proposed bus stop clearway to replace section of no waiting at any time

Proposed paid for parking bays to replace bus stop clearway and section of the no waiting at any time

Index >>>

# Lewes Parking Review 3 - Informal consultation

Map 5b of 20

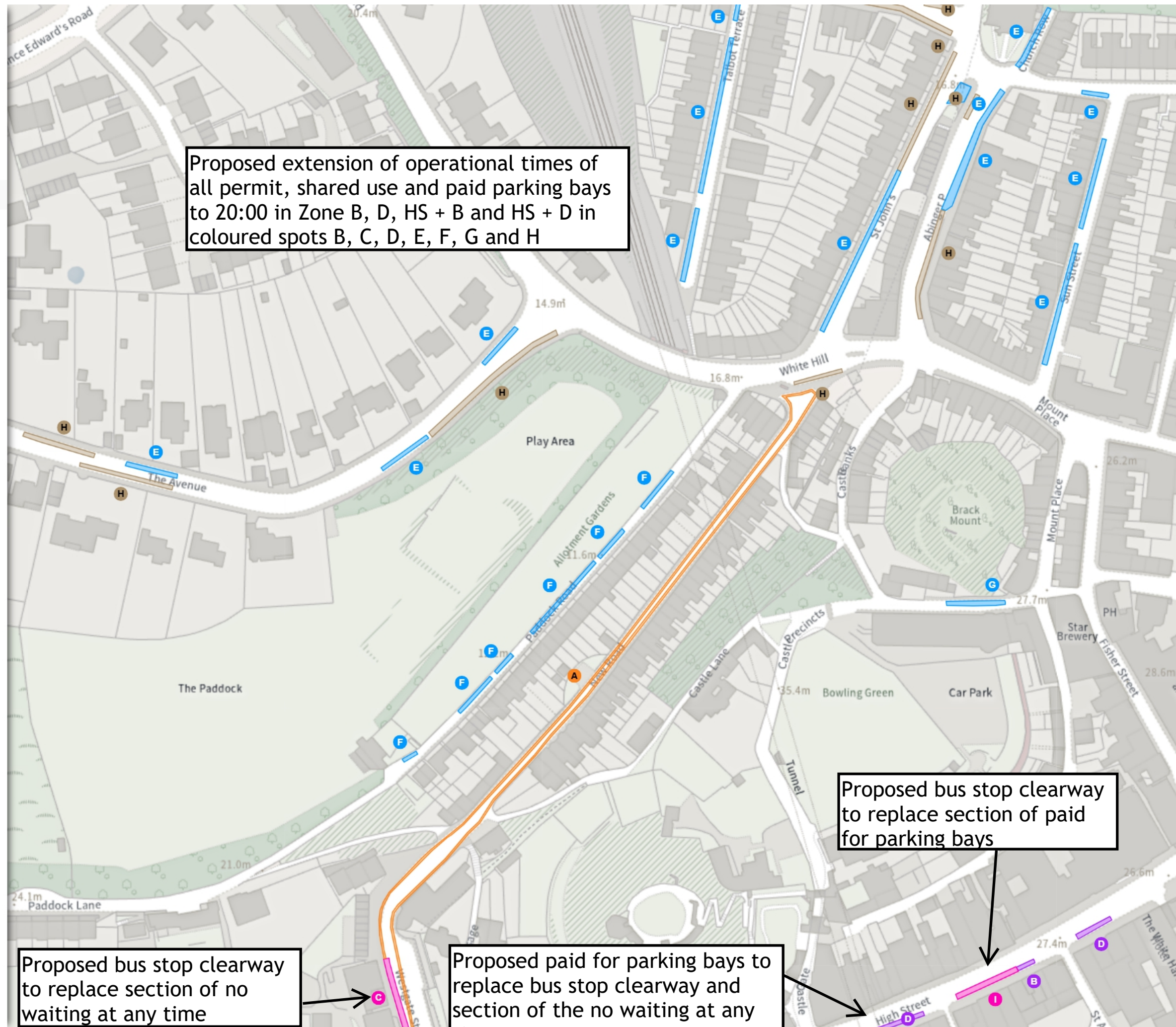
## MODIFIED

- Bus stop
- At all times

Non-TRO Item

Scale: 1:1250 0 20 40 60m

NW 541089.883, 110407.41 SE 541540.179, 110035.45  
© Crown copyright and database rights 2026 Ordnance Survey.  
You are not permitted to copy, sub-license, distribute or sell any of this data to third parties in any form. Licence number AC0000808855



Proposed extension of operational times of all permit, shared use and paid parking bays to 20:00 in Zone B, D, HS + B and HS + D in coloured spots B, C, D, E, F, G and H

Proposed bus stop clearway to replace section of paid for parking bays

Proposed bus stop clearway to replace section of no waiting at any time

Proposed paid for parking bays to replace bus stop clearway and section of the no waiting at any time

Index >>>

# Lewes Parking Review 3 - Informal consultation

Map 6a of 20

## MODIFIED

### Paid-for parking place (HS)

**A** Mon-Sat 09:00-20:00 2h 1h

### Permit holders parking place (B)

**B** Mon-Sat 09:00-20:00

**C** Mon-Sat 08:00-20:00

### Permit holders parking place (D)

**D** Mon-Sat 09:00-20:00

### Permit holders parking place (HS)

**E** Mon-Sat 08:00-20:00

### Shared

### Paid-for parking place (D)

Mon-Sat 09:00-20:00 2h 1h

### Permit holders parking place (D)

Mon-Sat 09:00-20:00

### Shared

### Paid-for parking place (B)

Mon-Sat 09:00-20:00

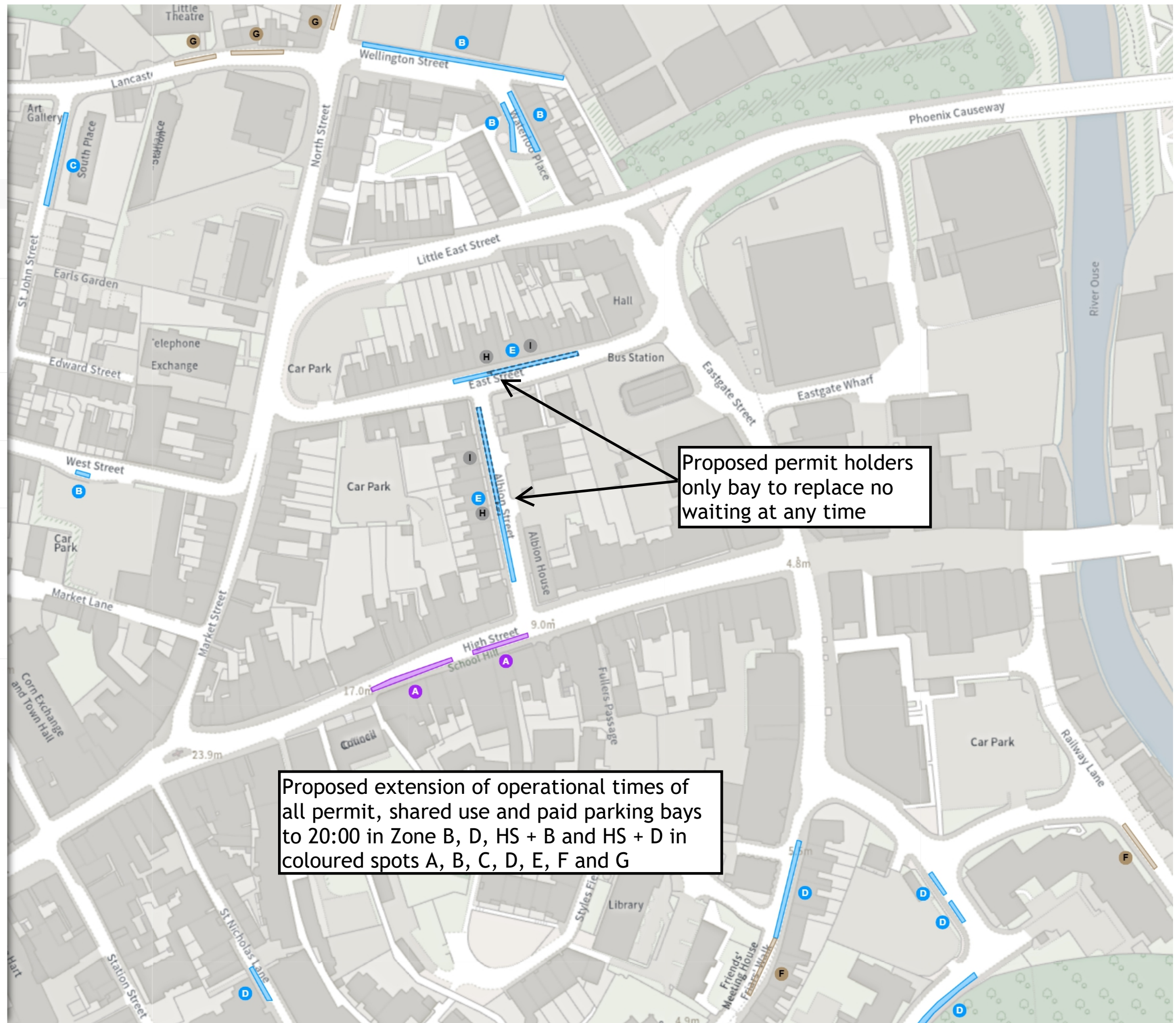
### Permit holders parking place (B)

Mon-Sat 09:00-20:00

Scale: 1:1250 0 20 40 60m

NW 541525.953, 110419.264 SE 541976.28, 110047.341

© Crown copyright and database rights 2026 Ordnance Survey. You are not permitted to copy, sub-license, distribute or sell any of this data to third parties in any form. Licence number AC0000808855



Proposed permit holders only bay to replace no waiting at any time

Proposed extension of operational times of all permit, shared use and paid parking bays to 20:00 in Zone B, D, HS + B and HS + D in coloured spots A, B, C, D, E, F and G

# Lewes Parking Review 3 - Informal consultation

Map 6b of 20

## REMOVED

No waiting at any time

At all times

Permit holders parking place (HS)

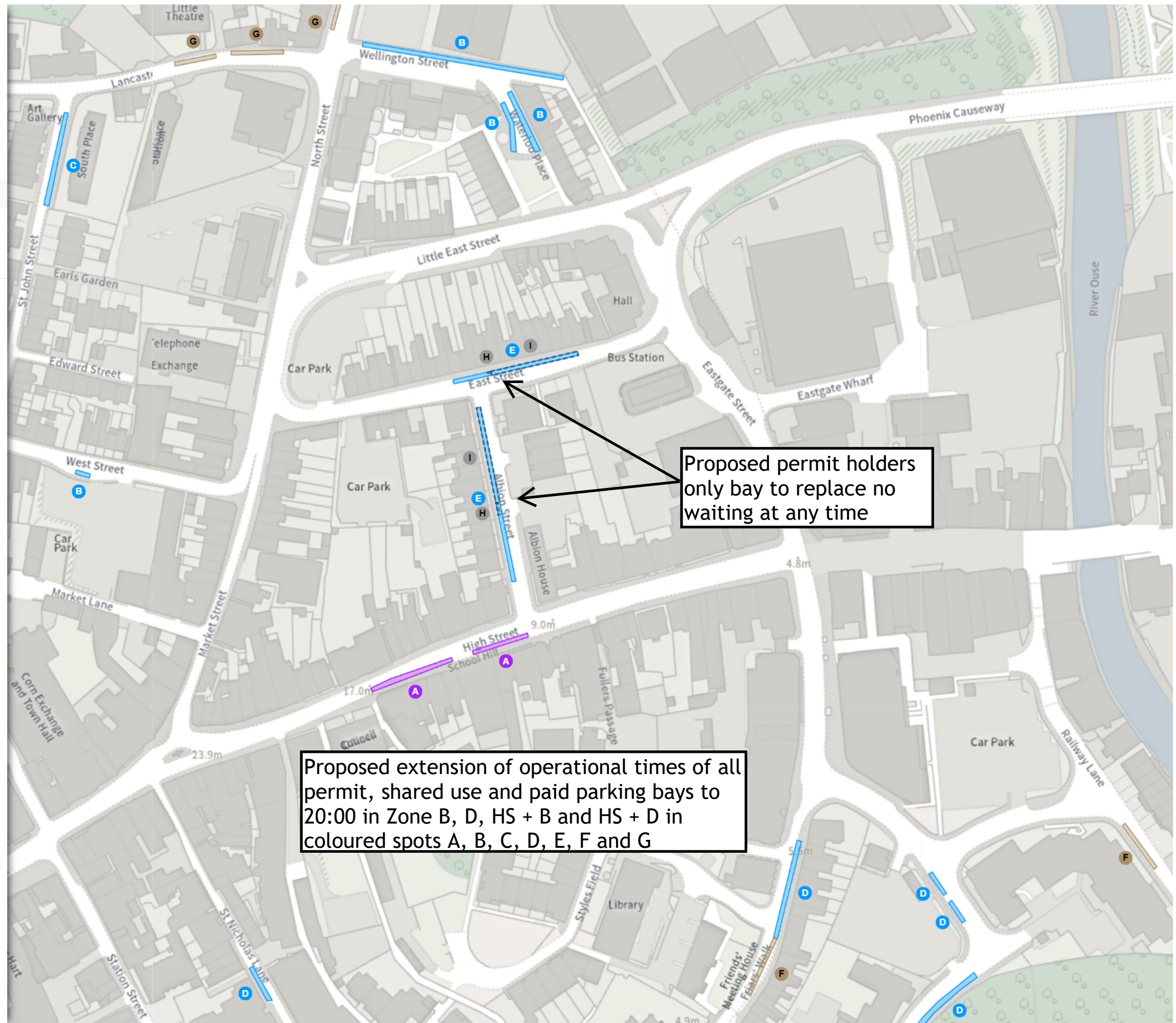
Mon-Sat 08:00-20:00

Scale: 1:1250



NW 541525.953, 110419.264 SE 541976.28, 110047.341

© Crown copyright and database rights 2026 Ordnance Survey. You are not permitted to copy, sub-license, distribute or sell any of this data to third parties in any form. Licence number AC0000808855



# Lewes Parking Review 3 - Informal consultation

Map 7 of 20

## ADDED

No waiting at any time

A At all times

Bus stop

B At all times

Non-TRO Item

## MODIFIED

No waiting at any time

C At all times

Shared

D No waiting at any time

At all times

E No loading

Mon-Fri 08:00-10:00 16:00-18:00

Shared

E Paid-for parking place (HS)

Mon-Sat 09:00-20:00 ☉ 2h ☹ 1h

E Permit holders parking place (HS)

Mon-Sat 09:00-20:00

## REMOVED

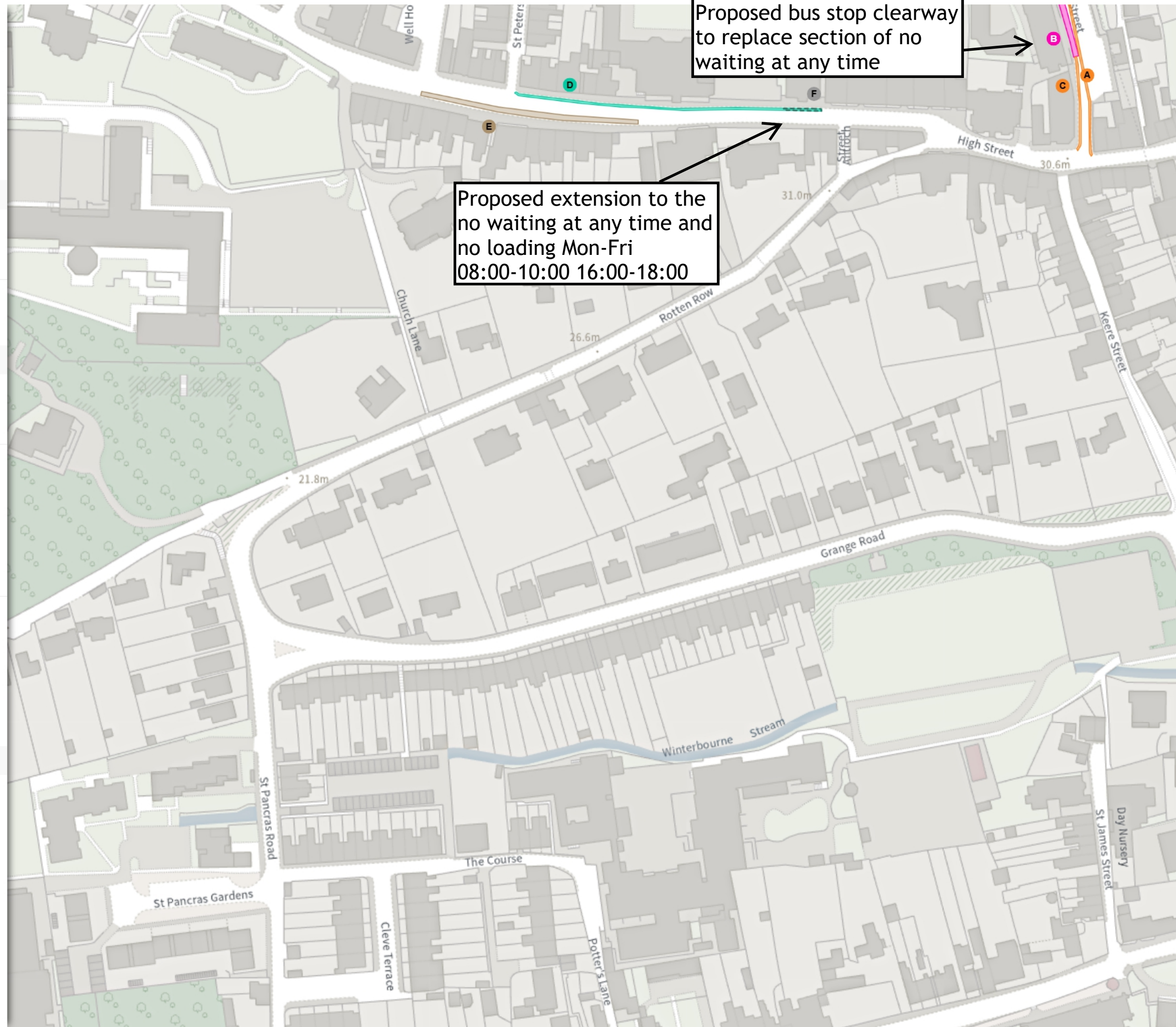
No waiting at any time

F At all times

Scale: 1:1250

NW 540852.811, 110020.36 SE 541303.121, 109648.35

© Crown copyright and database rights 2026 Ordnance Survey. You are not permitted to copy, sub-license, distribute or sell any of this data to third parties in any form. Licence number AC0000808855



# Lewes Parking Review 3 - Informal consultation

Map 8a of 20

## ADDED

- No waiting
- 09:00-17:00

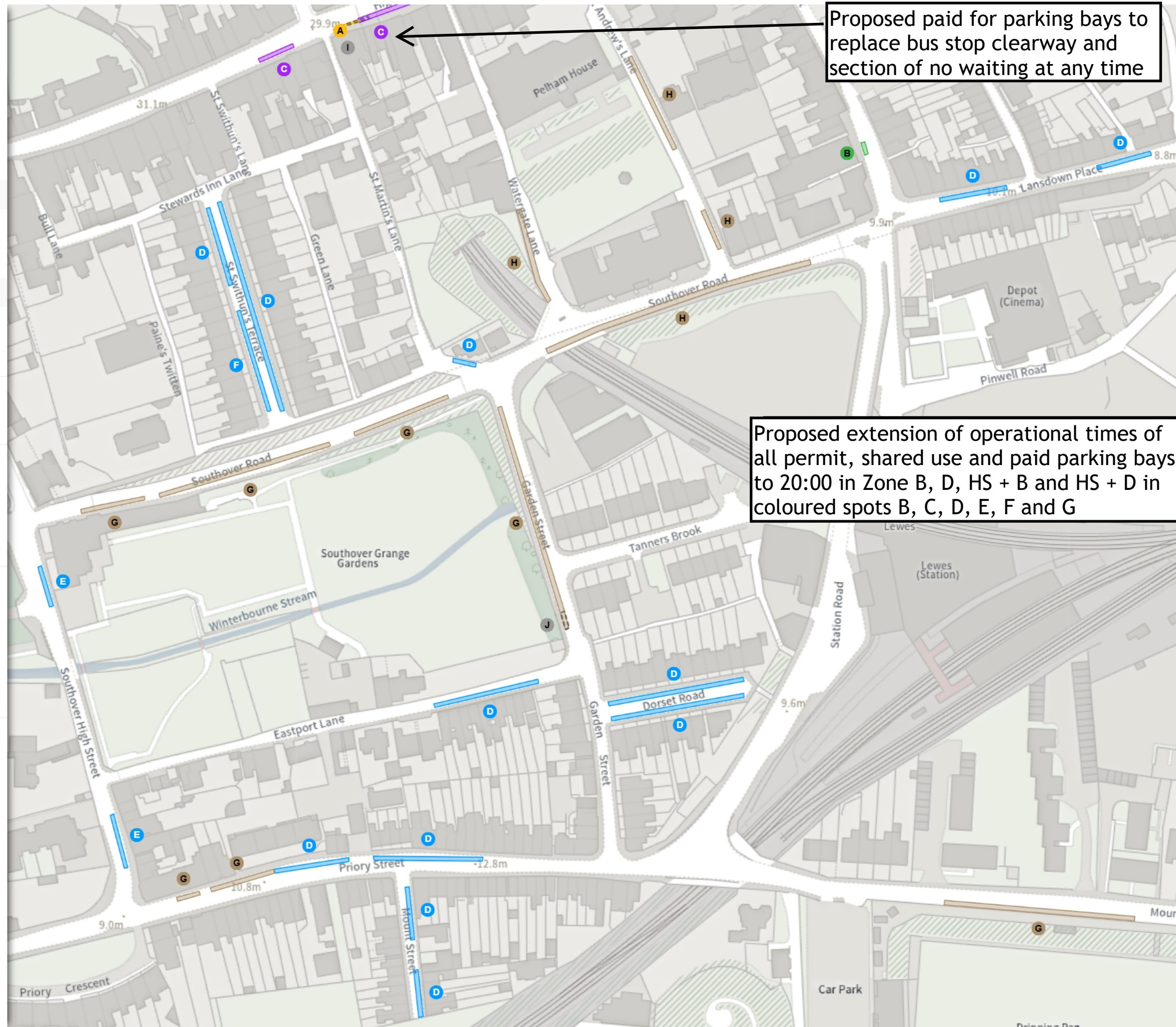
## MODIFIED

- Free parking place
- Mon-Sat 09:00-20:00 20m 1h
- Paid-for parking place (HS)
- Mon-Sat 09:00-20:00 2h 1h
- Permit holders parking place (D)
- Mon-Sat 09:00-20:00
- Mon-Sat 08:00-20:00
- Mon-Fri 09:00-20:00
- Shared
- Paid-for parking place (D)
- Mon-Sat 09:00-20:00
- Permit holders parking place (D)
- Mon-Sat 09:00-20:00

Scale: 1:1250 0 20 40 60m

NW 541288.913, 110032.193 SE 541739.255, 109660.221

© Crown copyright and database rights 2026 Ordnance Survey. You are not permitted to copy, sub-license, distribute or sell any of this data to third parties in any form. Licence number AC0000808855



Proposed paid for parking bays to replace bus stop clearway and section of no waiting at any time

Proposed extension of operational times of all permit, shared use and paid parking bays to 20:00 in Zone B, D, HS + B and HS + D in coloured spots B, C, D, E, F and G

# Lewes Parking Review 3 - Informal consultation

Map 8b of 20

## MODIFIED

- Shared
- Paid-for parking place (D)  
Mon-Sat 09:00-20:00 ⌚ 2h ⌚ 1h
- Permit holders parking place (D)  
Mon-Sat 09:00-20:00

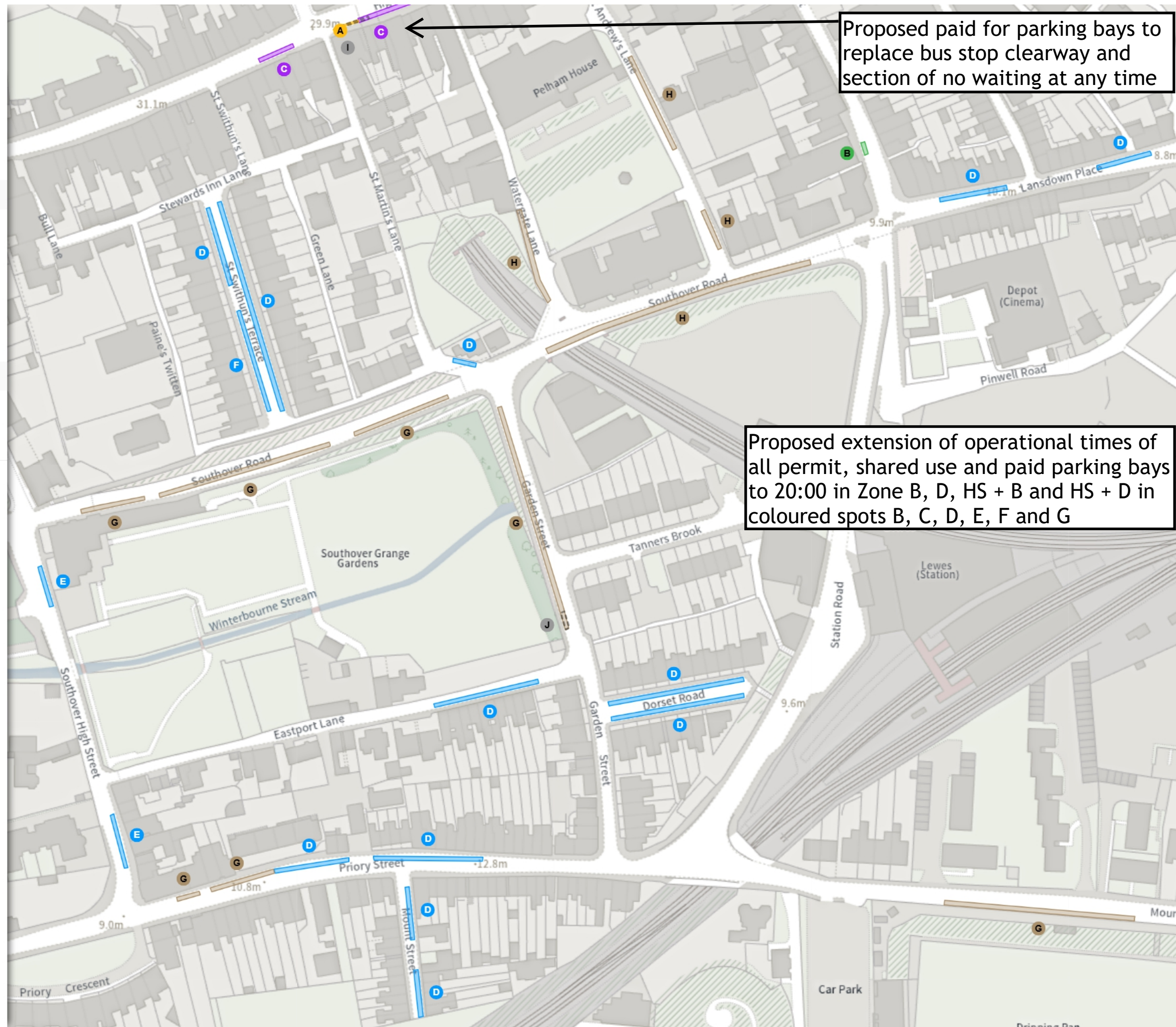
## REMOVED

- No waiting
- 09:00-17:00
- Solo motorcycle parking place
- At all times

Scale: 1:1250

NW 541288.913, 110032.193 SE 541739.255, 109660.221

© Crown copyright and database rights 2026 Ordnance Survey. You are not permitted to copy, sub-license, distribute or sell any of this data to third parties in any form. Licence number AC0000808855



Proposed paid for parking bays to replace bus stop clearway and section of no waiting at any time

Proposed extension of operational times of all permit, shared use and paid parking bays to 20:00 in Zone B, D, HS + B and HS + D in coloured spots B, C, D, E, F and G

# Lewes Parking Review 3 - Informal consultation

Map 9 of 20

## MODIFIED

**A** Permit holders parking place (D)

**A** Mon-Sat 09:00-20:00

**B** Shared

**B** Paid-for parking place (D)

Mon-Sat 09:00-20:00

**B** Permit holders parking place (D)

Mon-Sat 09:00-20:00

**C** Shared

**C** Paid-for parking place (D)

Mon-Sat 09:00-20:00 ⊕ 2h ⊖ 1h

**C** Permit holders parking place (D)

Mon-Sat 09:00-20:00

Scale: 1:1250

NW 541725.203, 110044.069 SE 542175.577, 109672.133

© Crown copyright and database rights 2026 Ordnance Survey. You are not permitted to copy, sub-license, distribute or sell any of this data to third parties in any form. Licence number AC0000808855



# Lewes Parking Review 3 - Informal consultation

Map 10 of 20

## ADDED

- No waiting at any time
- At all times



Scale: 1:1250 0 20 40 60m

NW 545591.807, 108821.387 SE 546042.574, 108449.682

© Crown copyright and database rights 2026 Ordnance Survey. You are not permitted to copy, sub-license, distribute or sell any of this data to third parties in any form. Licence number AC0000808855

# Lewes Parking Review 3 - Informal consultation

Map 11 of 20

## ADDED

Bus stop

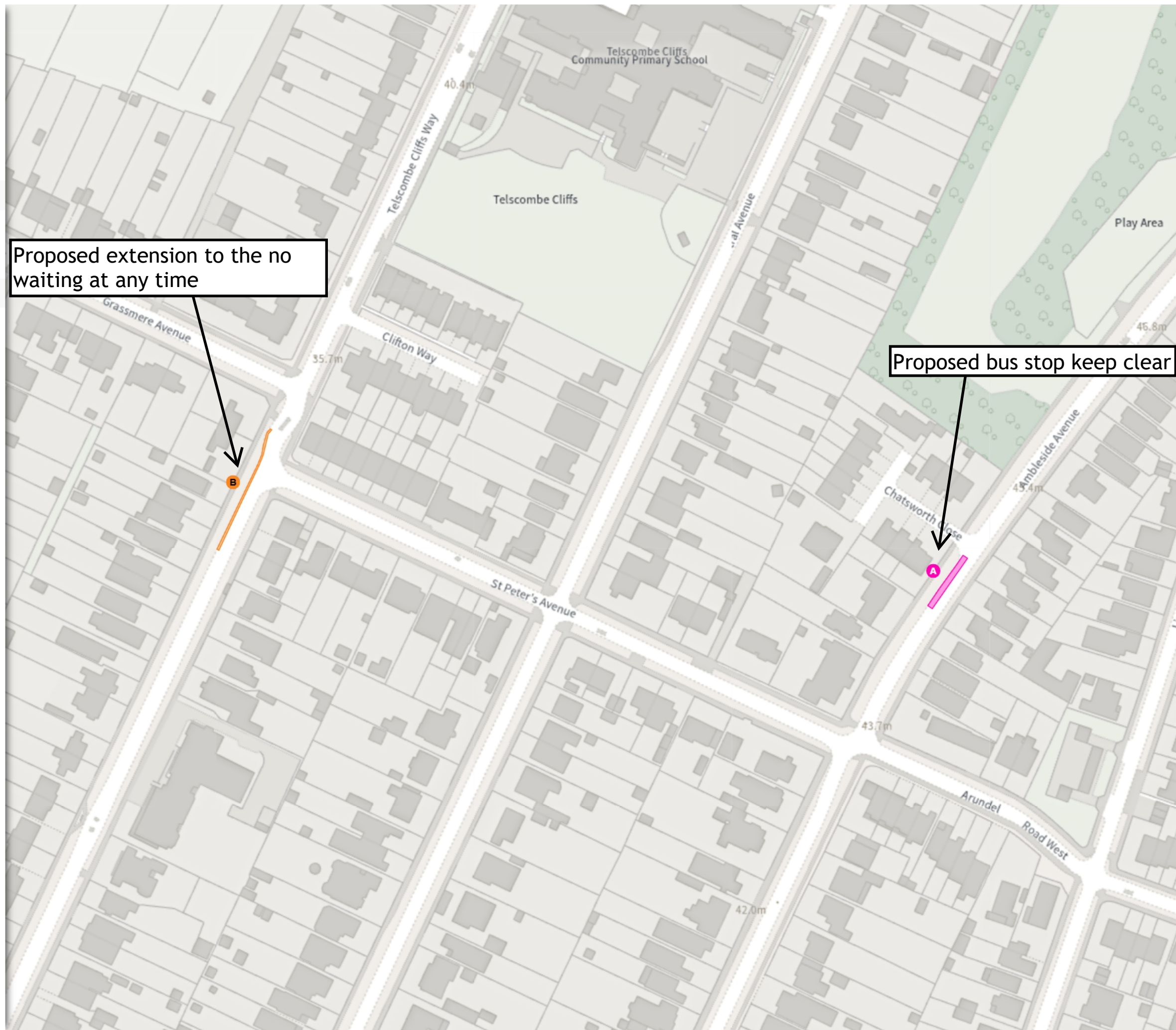
Non-TRO Item

A At all times

## MODIFIED

No waiting at any time

B At all times



Scale: 1:1250 0 20 40 60m

NW 539992.46, 101824.955 SE 540443.388, 101452.259

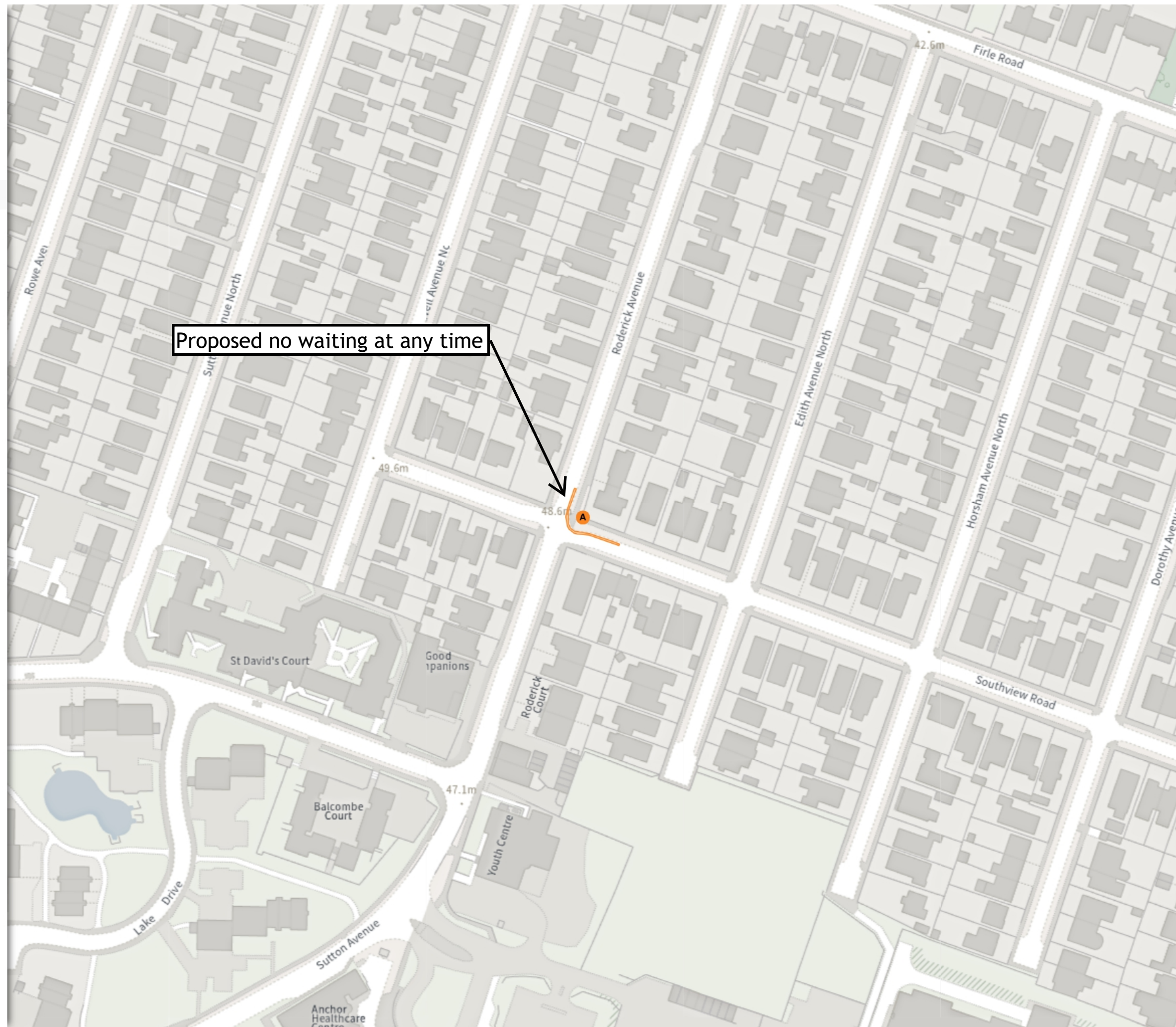
© Crown copyright and database rights 2026 Ordnance Survey. You are not permitted to copy, sub-license, distribute or sell any of this data to third parties in any form. Licence number AC0000808855

# Lewes Parking Review 3 - Informal consultation

Map 12 of 20

## MODIFIED

- No waiting at any time
- At all times



Scale: 1:1250 0 20 40 60m

NW 540879.369, 101929.018 SE 541330.355, 101556.404

© Crown copyright and database rights 2026 Ordnance Survey. You are not permitted to copy, sub-license, distribute or sell any of this data to third parties in any form. Licence number AC0000808855

# Lewes Parking Review 3 - Informal consultation

Map 13 of 20

## ADDED

- No waiting
- Mon-Sat 08:00-18:00

- No waiting at any time
- At all times

## MODIFIED

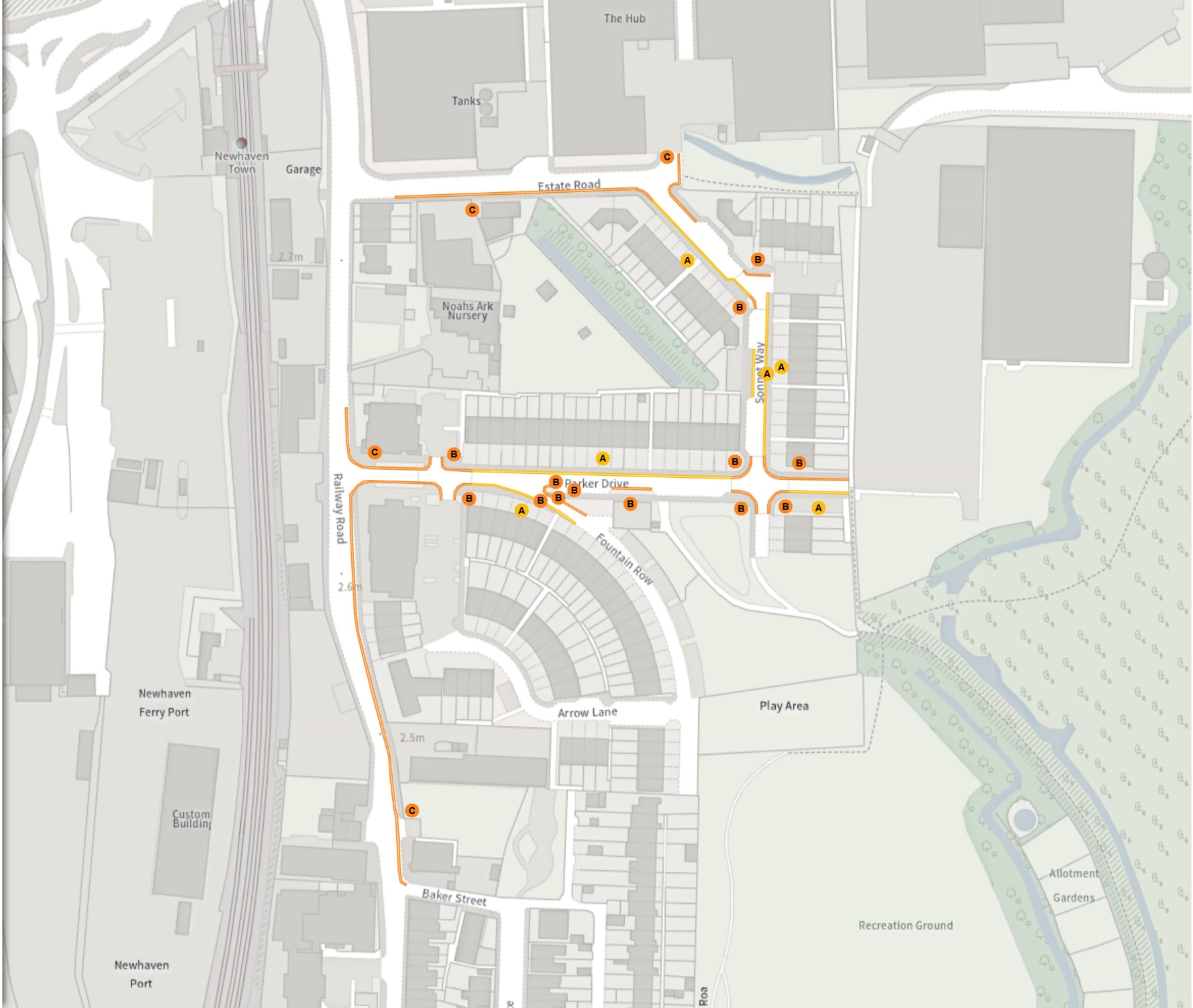
- No waiting at any time
- At all times

Scale: 1:1250

NW 544844.124, 101550.79 SE 545295.441, 101178.477

© Crown copyright and database rights 2026 Ordnance Survey. You are not permitted to copy, sub-license, distribute or sell any of this data to third parties in any form. Licence number AC0000808855

### Traffic Regulation Order (TRO) amendment only, no physical change on site



# Lewes Parking Review 3 - Informal consultation

Map 14 of 20

## ADDED

- No waiting at any time
- A At all times

## MODIFIED

- No waiting at any time
- B At all times

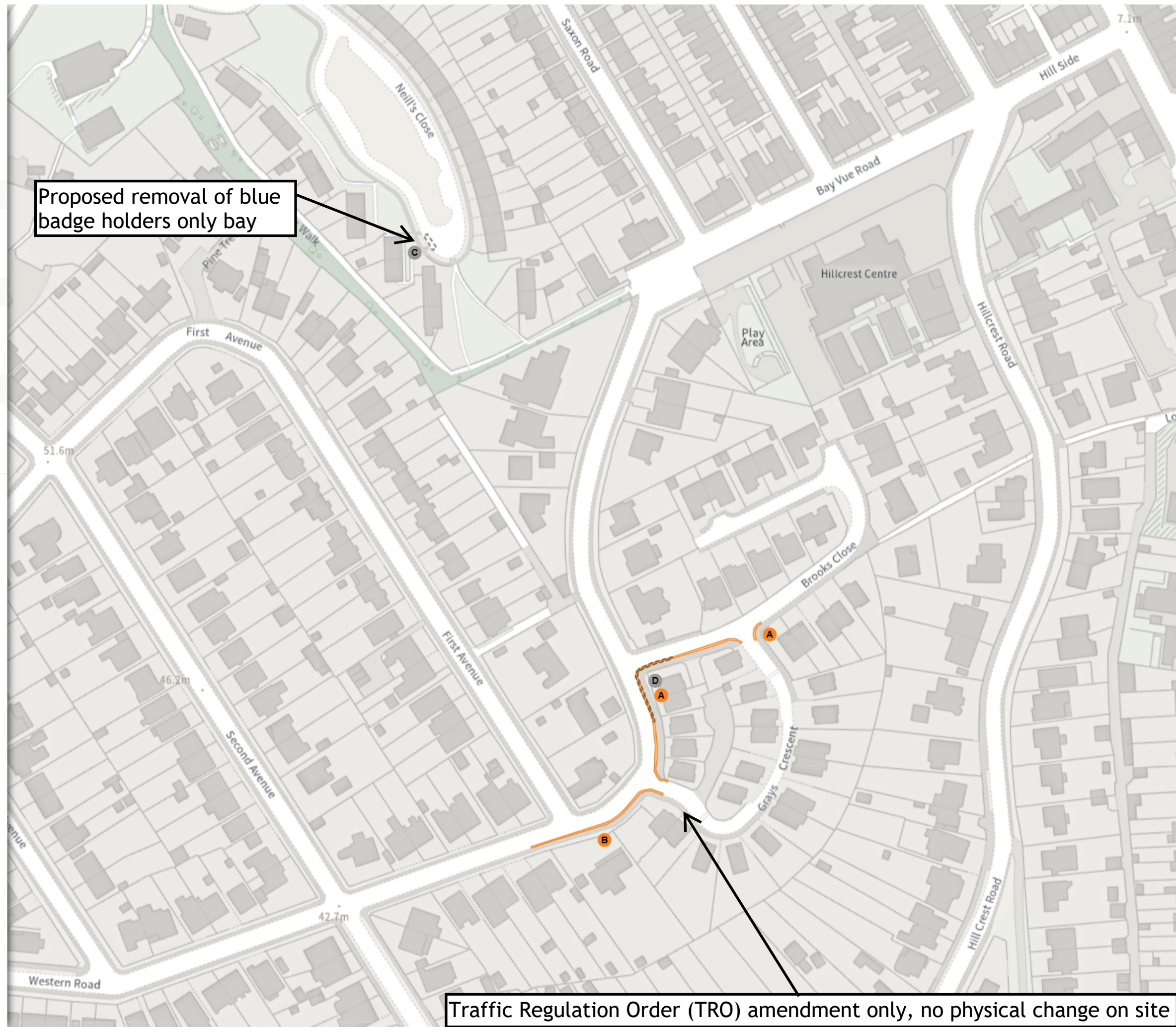
## REMOVED

- Disabled persons' badge holders parking place
- C At all times
- No waiting at any time
- D At all times

Scale: 1:1250 0 20 40 60m

NW 544235.423, 101153.384 SE 544686.727, 100780.99

© Crown copyright and database rights 2026 Ordnance Survey. You are not permitted to copy, sub-license, distribute or sell any of this data to third parties in any form. Licence number AC0000808855



MODIFIED

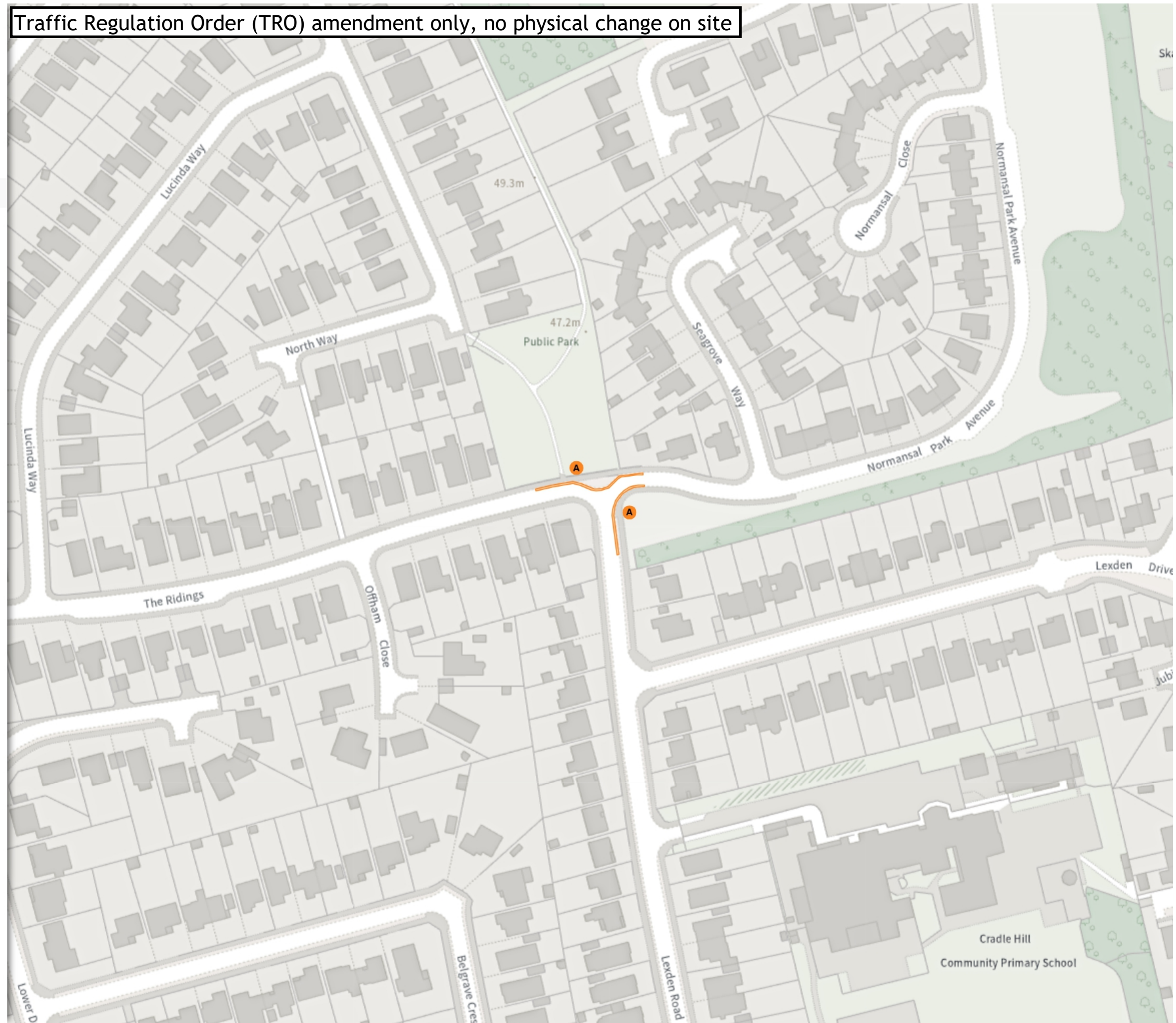
- No waiting at any time
- At all times

Scale: 1:1250

NW 548691.383, 100610.422 SE 549143.068, 100238.359

© Crown copyright and database rights 2026 Ordnance Survey. You are not permitted to copy, sub-license, distribute or sell any of this data to third parties in any form. Licence number AC0000808855

Traffic Regulation Order (TRO) amendment only, no physical change on site



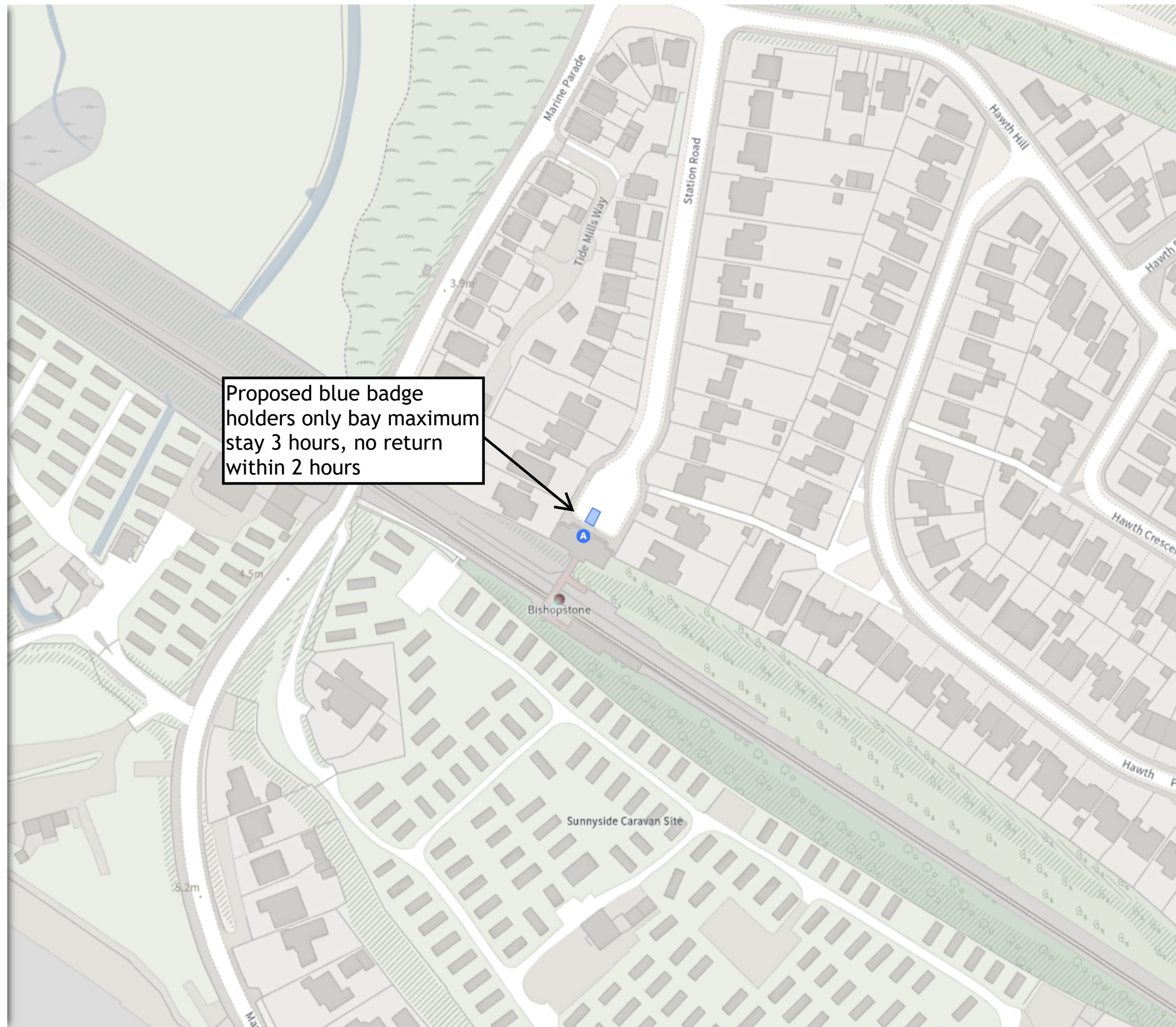
# Lewes Parking Review 3 - Informal consultation

Map 16 of 20

## ADDED

Disabled persons' badge holders parking place

At all times    3h    2h



Scale: 1:1250    0    20    40    60m

NW 546706.732, 100108.867    SE 547158.309, 99736.602

© Crown copyright and database rights 2026 Ordnance Survey.  
You are not permitted to copy, sub-license, distribute or sell any of this data to third parties in any form. Licence number AC0000808855

# Lewes Parking Review 3 - Informal consultation

Map 17 of 20

## ADDED

Disabled persons' badge holders parking place

At all times

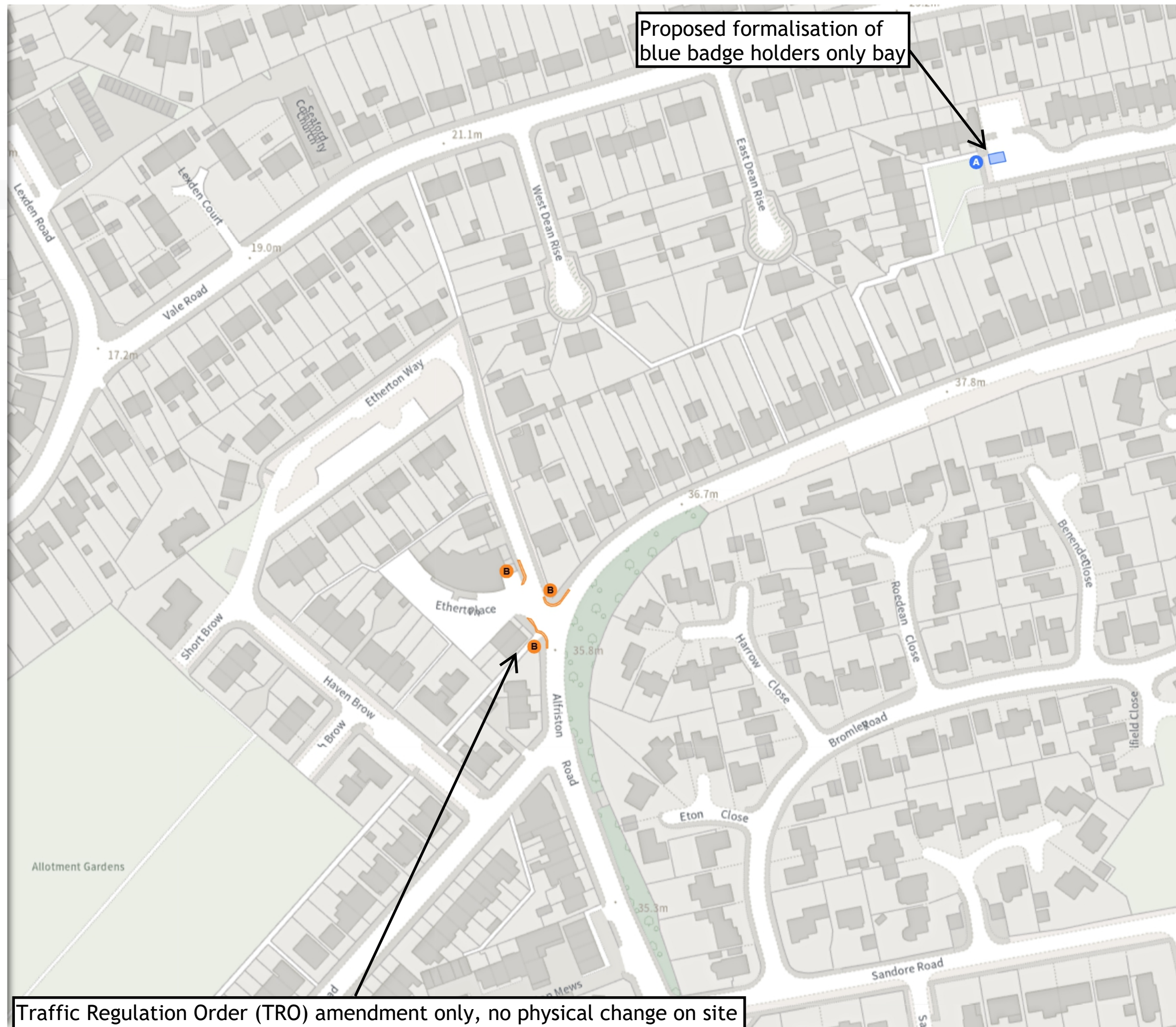
No waiting at any time

At all times

Scale: 1:1250

NW 549065.299, 100026.471 SE 549517.06, 99654.395

© Crown copyright and database rights 2026 Ordnance Survey. You are not permitted to copy, sub-license, distribute or sell any of this data to third parties in any form. Licence number AC0000808855



Proposed formalisation of blue badge holders only bay

Traffic Regulation Order (TRO) amendment only, no physical change on site

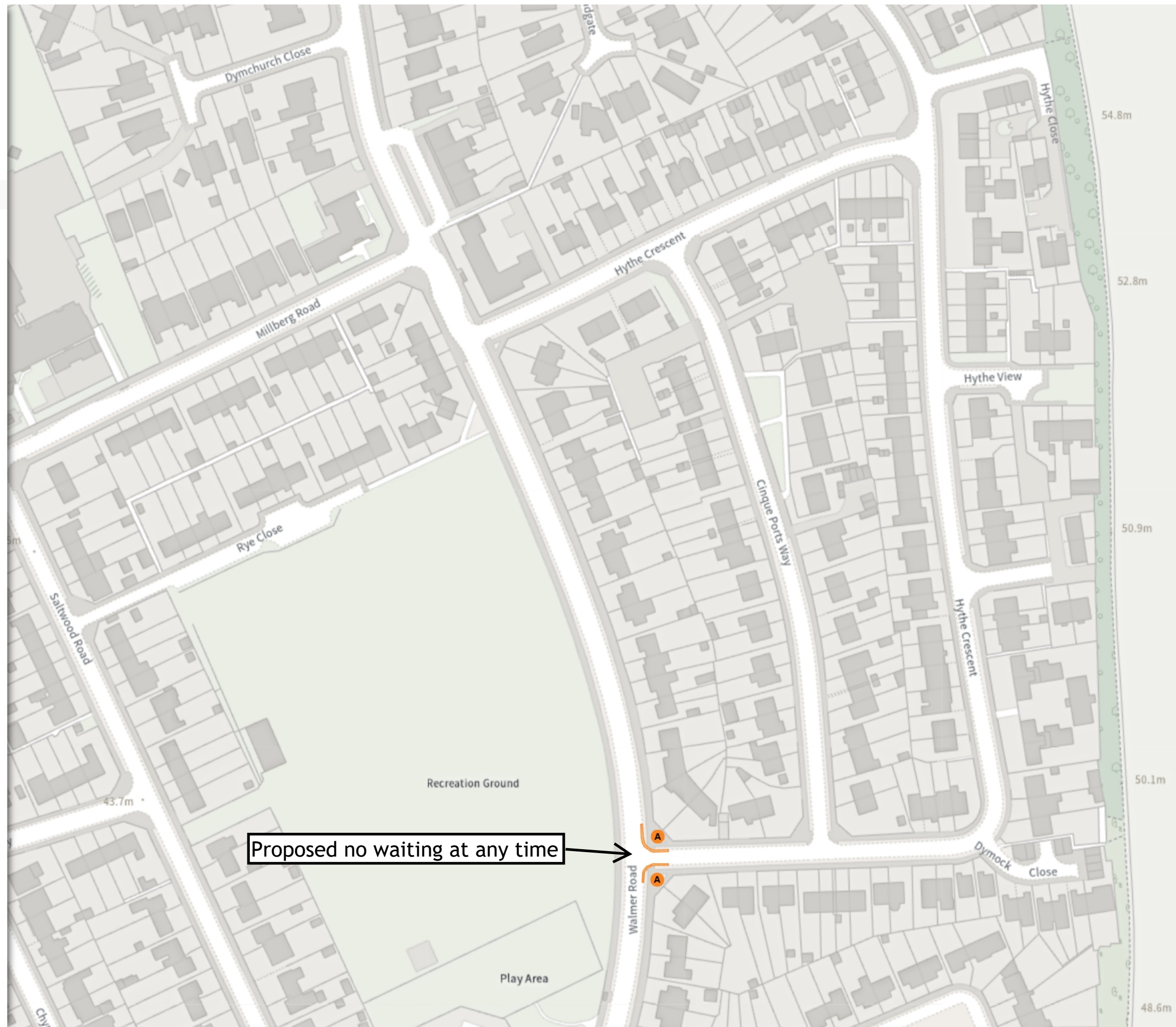
Index >>>

# Lewes Parking Review 3 - Informal consultation

Map 18 of 20

## ADDED

- No waiting at any time
- At all times



Scale: 1:1250 0 20 40 60m

NW 549939.393, 100051.527 SE 550391.219, 99679.526

© Crown copyright and database rights 2026 Ordnance Survey. You are not permitted to copy, sub-license, distribute or sell any of this data to third parties in any form. Licence number AC0000808855

# Lewes Parking Review 3 - Informal consultation

Map 19 of 20

## ADDED

Free parking place

**A** Mon-Sat 08:00-18:00 2h 1h

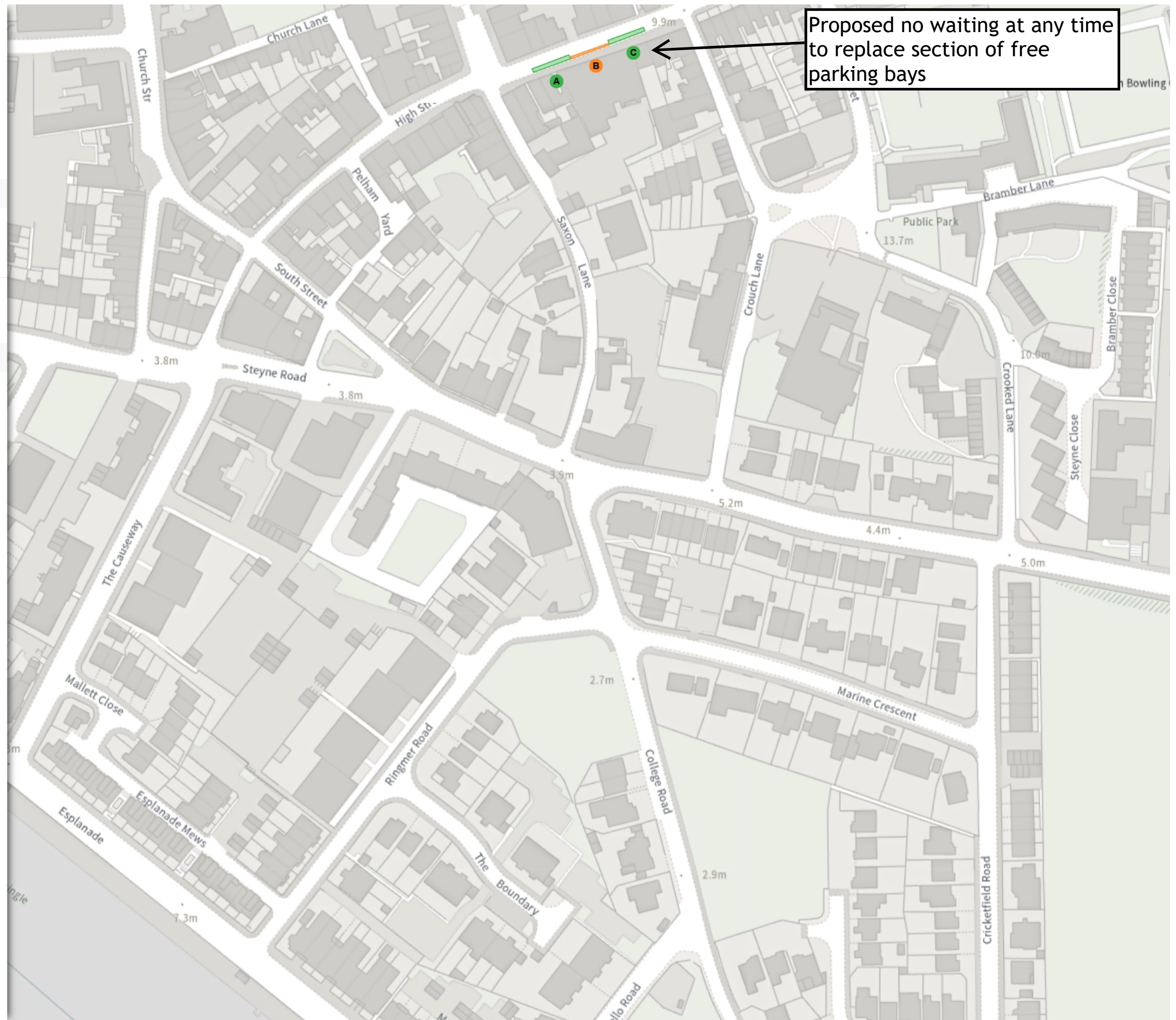
No waiting at any time

**B** At all times

## MODIFIED

Free parking place

**C** Mon-Sat 08:00-18:00 2h 1h



Scale: 1:1250 0 20 40 60m

NW 548200.156, 98986.971 SE 548651.939, 98614.745

© Crown copyright and database rights 2026 Ordnance Survey. You are not permitted to copy, sub-license, distribute or sell any of this data to third parties in any form. Licence number AC0000808855

# Lewes Parking Review 3 - Informal consultation

Map 20 of 20

## ADDED

No waiting at any time

At all times



Scale: 1:1250

NW 548374.178, 98611.181 SE 548826.005, 98238.942

© Crown copyright and database rights 2026 Ordnance Survey. You are not permitted to copy, sub-license, distribute or sell any of this data to third parties in any form. Licence number AC0000808855

[Index >>>](#)