

EAST SUSSEX COUNTY COUNCIL
ROAD TRAFFIC REGULATION ACT 1984

The East Sussex (Various Roads, Lewes) (Prohibition and Restriction of
Waiting and Disabled Persons' Parking Places) Order 1989

East Sussex County Council, in exercise of their powers under sections 1(1) and (2), 2(1) to (3), 4(2), 32(1), and 35(1) and (3) of, and Part IV of Schedule 9 to, the Road Traffic Regulation Act 1984 ("the Act"), as amended, and of all other enabling powers, after consultation with the Chief Officer of Police in accordance with Part III of Schedule 9 to the Act, hereby make the following Order:-

1. In this Order

"disabled person's badge" has the same meaning as in The Disabled Persons (Badges for Motor Vehicles) Regulations 1982;

"disabled person's vehicle" has the same meaning as in The Local Authorities' Traffic Orders (Exemptions for Disabled Persons) (England and Wales) Regulations 1986;

"parking disc" means a disc issued by a local authority, complying with the requirements of the British Standard specification for Parking Discs (BS No. 4631: 1970) but coloured orange, and capable of showing the quarter hours period during which a period of waiting begins; and

"relevant position" means -

- (a) in the case of a vehicle fitted with a front windscreen, the disabled person's badge is exhibited thereon with the obverse side facing forwards on the near side of and immediately behind the windscreen; and
- (b) in the case of a vehicle not fitted with a front windscreen the disabled person's badge is exhibited in a conspicuous position on the front or near side of the vehicle.

2. The following parts of Orders are hereby revoked:

(a) "The East Sussex (Roads at Lewes) (Traffic Regulation) Order 1981":-

/ (i) Article 3(b) insofar as it relates to item 5 of the Second Schedule to that Order;

(ii) Article 4(a) insofar as it relates to:-

(1) that length of the north side of East Street, Lewes, which extends from the western boundary of No. 8 East Street, eastwards for a distance of 5 metres;

(2) item 9(ii)(a) of the Third Schedule to that Order;

(3) that length of the south-east side of High Street, Lewes, from the south-west boundary of No. 26 High Street, north-eastwards for a distance of 5 metres;

(4) item 17(i) of the Third Schedule to that Order;

(iii) Article 5 insofar as it relates to the Fourth Schedule to that Order;

(b) Article 4 of "The East Sussex (Castle Gate/Castle Precincts, Lewes) (Traffic Regulation) Order 1982", insofar as it relates to items (ii)(a) and (b) of the Second Schedule to that Order.

3. The lengths of roads at Lewes specified in the First Schedule to this Order, each bounded on one side by the kerbline therein specified and each having a width throughout of 1.83 metres, are hereby authorised to be used, subject to the provisions of this Order, as parking places (hereinafter referred to as "the parking places") by any disabled person's vehicle which displays in the relevant position a disabled person's badge and which is

waiting in any of the parking places in such a position that every part of the vehicle is within the limits of the said parking place, and by no other vehicles and in no other positions.

4. Save as provided in this Order, no person shall, except upon the direction or with the permission of a police constable in uniform or of a traffic warden, cause or permit any vehicle, other than a disabled person's vehicle, to wait at any time in any of the parking places.

5. Nothing in Article 3 of this Order shall restrict the power of the County Council, for preventing obstruction of the streets, by order on the occasion of any public procession, rejoicing or illumination, or where the streets are thronged or liable to be obstructed, to close any or all of the parking places.

6. A driver of a vehicle shall not use any of the parking places -

(a) so as unreasonably to prevent access to any premises adjoining the road, or the use of the road by other persons, or so as to be a nuisance; or

(b) when for preventing obstruction of the streets, the Council shall, by order made on the occasion of any public procession, rejoicing or illumination or when the streets are thronged or liable to be obstructed, have closed any or all of the parking places and exhibited notice of such closing on or near the affected parking place.

7. The driver of a motor vehicle using the parking places shall stop the engine as soon as the vehicle is in position in the parking place and shall not start the engine except when about to change the position of the vehicle in or to depart from the parking place.

8. No person shall use a vehicle, while it is in any of the parking places, in connection with the sale of any article to any person in or near the parking place or in connection with the selling or offering for hire of his skills or services.

9. The driver of a motor vehicle, while it is waiting in any of the

parking places, shall not carry out or permit the carrying out of any repairs or other work to the vehicle except such as may be necessary to enable the vehicle to be moved from the parking place.

10. Subject to the proviso hereto, when a vehicle is left in any of the parking places in contravention of any of the provisions contained in Articles 3, 4 or 6 of this Order, a person authorised in that behalf by the County Council may remove the vehicle or arrange for it to be removed from the parking place; provided that when a vehicle is waiting in the parking place in a position other than that provided by Article 3 of this Order, a person authorised in that behalf by the County Council may alter or cause to be altered the position of the vehicle in order that its position shall comply with the provisions of that Article.

11. Any person removing a vehicle or altering its position by virtue of Article 10 of this Order may do so by towing or driving the vehicle or in such other manner as he may think necessary to enable him to remove it or alter its position as the case may be.

12. When a person authorised by the County Council removes or makes arrangements for the removal of a vehicle from any of the parking places by virtue of Article 10 of this Order, he shall make such arrangements as may be reasonably necessary for safe custody of the vehicle.

13. Save as provided in Articles 17 and 18 of this Order, no person shall, except upon the direction or with the permission of a police constable in uniform or of a traffic warden, cause or permit any vehicle to wait:-

(a) at any time in any of the lengths of roads at Lewes specified in the Second Schedule to this Order;

(b) between the hours of 8.00 am and 6.00 pm on Monday to Friday inclusive in the length of road specified in the Third Schedule to this Order.

14. Save as provided in Articles 17 and 19 of this Order, no person shall, except upon the direction or with the permission of a police constable in uniform or of a traffic warden, cause or permit any vehicle to wait between the hours of 8.00 am and 6.00 pm on Monday to Friday inclusive in any of the

lengths of roads at Lewes specified in the Fourth Schedule to this Order -

- (i) for a longer period than two hours, or
- (ii) if a period of less than two hours has elapsed since the termination of the last period of waiting (if any) by that vehicle in that length of road.

15. Save as provided in Article 17 of this Order no person shall, except upon the direction or with the permission of a police constable in uniform or of a traffic warden, cause or permit any vehicle to wait between the hours of 8.00 am and 6.00 pm on Monday to Saturday inclusive in the length of road specified in the Fifth Schedule to this Order unless -

- (a) the vehicle is in the service of the Women's Royal Voluntary Service; and
- (b) the vehicle is displaying, in a prominent position, the authorised badge of the Women's Royal Voluntary Service.

16. Save as provided in Article 17 of this Order no person shall, except upon the direction or with the permission of a police constable in uniform or of a traffic warden, cause or permit any goods vehicle over 5 tonnes maximum gross weight to wait at any time in the length of road specified in the Sixth Schedule to this Order.

17. Nothing in Articles 13, 14, 15 or 16 of this Order shall render it unlawful to cause or permit any vehicle to wait in any of the lengths of roads referred to in those Articles for so long as may be necessary to enable:-

- (a) a person to board or alight from the vehicle;
- (b) goods to be loaded onto or unloaded from the vehicle;
- (c) the vehicle, if it cannot conveniently be used for such purpose in any other road, to be used in connection with any of the following operations, namely -
 - (i) building, industrial or demolition operations;

- (ii) the removal of any obstruction to traffic;
 - (iii) the maintenance, improvement or reconstruction of the said lengths of roads; or
 - (iv) the laying, erection, alteration or repair in, or in land adjacent to, the said lengths of roads of any sewer or of any main, pipe or apparatus for the supply of gas, water or electricity or of any telecommunications system as defined in the Telecommunications Act of 1984;
- (d) the vehicle, if it cannot conveniently be used for such purpose in any other road, to be used in the service of a local authority or a water authority in pursuance of statutory powers or duties;
- (e) the vehicle to be used for the purpose of delivering or collecting postal packets as defined in section 87 of the Post Office Act 1953.

18. Nothing in Article 13 of this Order shall render it unlawful to cause or permit a disabled person's vehicle which displays in the relevant position a disabled person's badge, and a parking disc (on which the driver or other person in charge of the vehicle has marked the time at which the period of waiting began) to wait in the lengths of roads referred to in that Article for a period not exceeding two hours (not being a period separated by an interval of less than one hour from a previous period of waiting by the same vehicle in the same length of road).

19. Nothing in Article 14 of this Order shall render it unlawful to cause or permit a disabled person's vehicle which displays in the relevant position a disabled person's badge to wait in the lengths of roads referred to in that Article.

20. This Order may be cited as "The East Sussex (Various Roads, Lewes) (Prohibition and Restriction of Waiting and Disabled Persons' Parking Places) Order 1989" and shall come into operation on 28 August 1989.

FIRST SCHEDULE

Disabled Persons' Parking Places, Lewes

1. East Street - North side: from the western boundary of No. 8 East Street, eastwards for a distance of 5 metres.
2. High Street - South-east side: from the south-west boundary of No. 26 High Street, north-eastwards for a distance of 5 metres.
3. Sun Street - West side: from a point 10 metres south of the southern kerbline of Lancaster Street, south-westwards for a distance of 5 metres.

SECOND SCHEDULE

No Waiting at anytime

Roads at Lewes

1. Castle Precincts - North-east side:
(a) from a point 5 metres north-west of the northern boundary of Castle Lodge, south-eastwards for a distance of 15 metres;
(b) from a point 17.5 metres south-east of the northern boundary of Castle Lodge, south-eastwards for a distance of 10 metres.
2. Mount Pleasant - North side: from a point 10 metres east of its junction with the eastern kerbline of Abinger Place, eastwards to a point 10 metres west of its junction with the western kerbline of Sun Street.
3. Paddock Road - North-west side: from a point

15 metres south-west of its junction with the southern kerbline of Offham Road (White Hill), south-westwards for a distance of 20 metres.

4. Southover High Street - South-west side: from a point 10 metres south-east of its junction with the southern kerbline of Grange Road, south-eastwards for a distance of 24 metres.
- Revised 1999*

THIRD SCHEDULE

No Waiting Monday - Friday

8.00 am - 6.00 pm

1. High Street - South-east side: from a point 15 metres north-east of its junction with St Swithun's Lane, north-eastwards to a point 5 metres south-west of its junction with St Martin's Lane.

FOURTH SCHEDULE

Waiting Limited to 2 hours in 4 hours

Monday - Friday 8.00 am - 6.00 pm

1. Southover Road - South-east side: from a point 31 metres south-west of its junction with the western kerbline of Station Road, south-westwards for a distance of 11 metres.
- Revised 1999*

FIFTH SCHEDULE

Waiting Restricted to W.R.V.S. Vehicles only

Monday - Saturday 8.00 am - 6.00 pm

1. St Andrew's Lane - North-east side: from a point 15 metres north-west of its junction with the north-west kerbline of Southover Road, north-westwards for a
- Revised 1999*

distance of 10 metres.


SIXTH SCHEDULE

No Waiting at anytime by goods
vehicles over 5 tonnes maximum gross
weight, except for loading or unloading

1. The Gallops - For its entire length (including the
lengths off the northern side of the
main section).

THE COMMON SEAL of EAST SUSSEX)
COUNTY COUNCIL was affixed)
hereto on the Twenty-third day)
of August One thousand nine)
hundred and eighty-nine in the)
presence of :-)


Assistant County Secretary



NOTICE 31 5/29

COUNTY ENGINEER'S REPORT - 10/1/29,
PARA 4

**The East Sussex Lewes Town (Parking Places and Waiting and Loading Restriction)
Traffic Regulation Order 2014**

**EAST SUSSEX COUNTY COUNCIL
ROAD TRAFFIC REGULATION ACT 1984 & ROAD TRAFFIC ACT 1991
TRAFFIC MANAGEMENT ACT 2004**

**The East Sussex Lewes Town (Parking Places and Waiting and Loading
Restriction) Traffic Regulation Order 2014**

East Sussex County Council, in exercise of their powers under Sections 1(1), 2(1) to (4), 3(2), 4(2), 32, 35(1) and (3), 45, 49, 51, 52, 53 of, and Part IV of Schedule 9 to the Road Traffic Regulation Act 1984 ("the Act") as amended, the Road Traffic Act 1991 (as amended), Part 6 of the Traffic Management Act 2004, and of all other enabling powers and after consultation with the Chief Officer of Police in accordance with Part III of Schedule 9 to the Act hereby make the following Order:-

1.	Part I - Preliminary
	Interpretation
	“resident” means a person whose usual place of abode is at premises the postal address of which is in any street or property with Permit Holders Parking Places, or Permit Holder or Pay and Display Parking Places as shown in the Order Plans;

**The East Sussex (Lewes Town)(Parking Places and Waiting
and Loading Restrictions) Traffic Regulation Order 2014**

The Order Plans



**The East Sussex (Lewes Town)
(Parking Places and Waiting
and Loading Restrictions)
Traffic Regulation Order 2014**


Key to TRO Restriction Types

- No Waiting at Any Time
- No Waiting
- No Loading at Any Time
- No Loading
- Pay and Display
- Permit Holders Only
- Permit Holder or Pay and Display
- Limited Waiting
- Disabled Badge Holders Only
- Car Club Permit Only

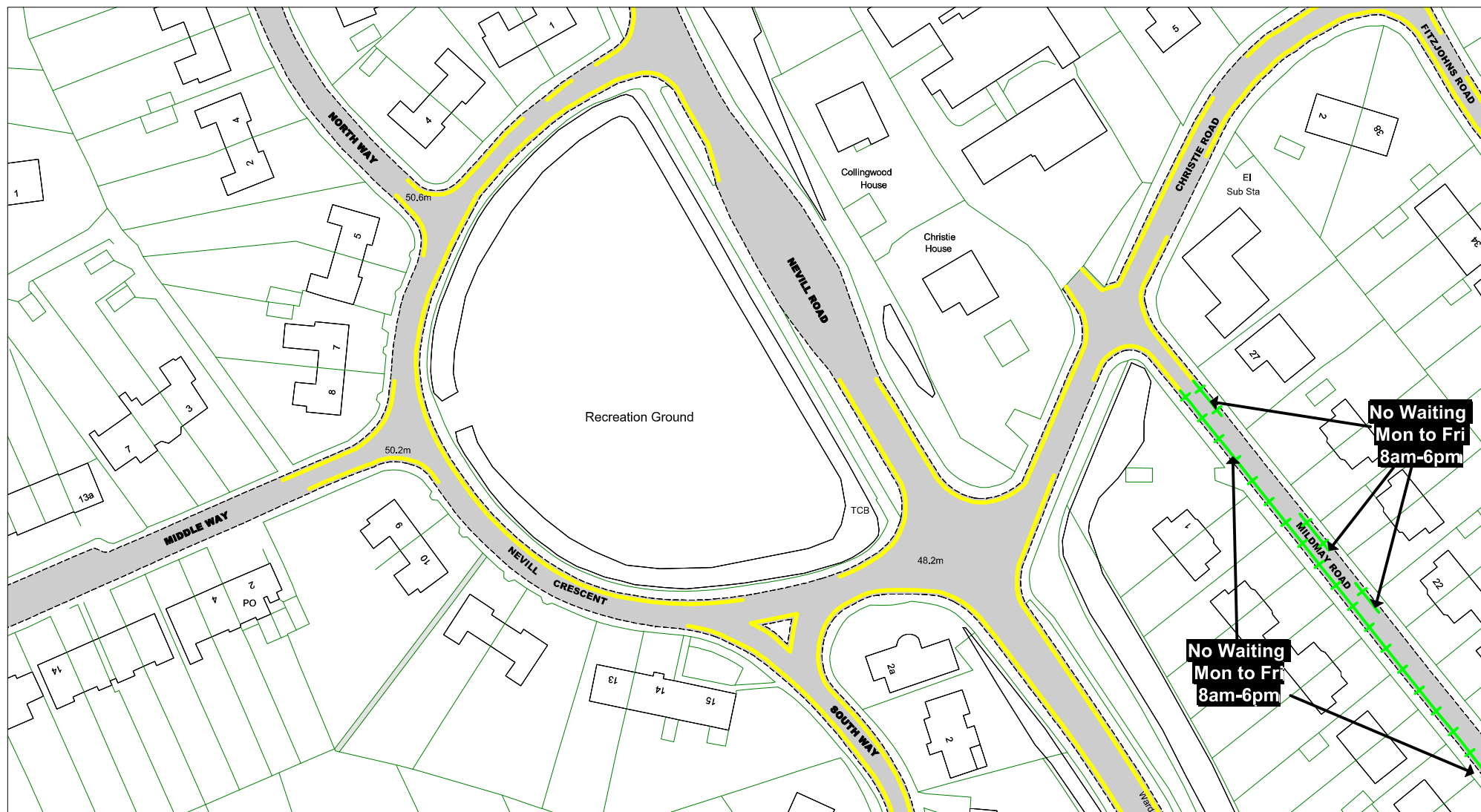
- Loading/ Unloading Only
- Solo Motorcycles Only
- Taxi Only
- No Stopping On Entrance Markings
- Restricted Parking Zone
- No Waiting at Any Time

© Crown copyright. All rights reserved
East Sussex County Council
Licence No. 100019601 2014

Adjacent Map Tile



SCALE	1 : 1000
DATE	27/08/2014
Tile Ref: LH102	



**The East Sussex (Lewes Town)
(Parking Places and Waiting
and Loading Restrictions)
Traffic Regulation Order 2014**

Key to TRO Restriction Types

- No Waiting at Any Time
- No Waiting
- No Loading at Any Time
- No Loading
- Pay and Display
- Permit Holders Only
- Permit Holder or Pay and Display
- Limited Waiting
- Disabled Badge Holders Only
- Car Club Permit Only

- Loading/ Unloading Only
- Solo Motorcycles Only
- Taxi Only
- No Stopping On Entrance Markings
- Restricted Parking Zone
- No Waiting at Any Time

© Crown copyright. All rights reserved
East Sussex County Council
Licence No. 100019601 2014

Adjacent Map Tile

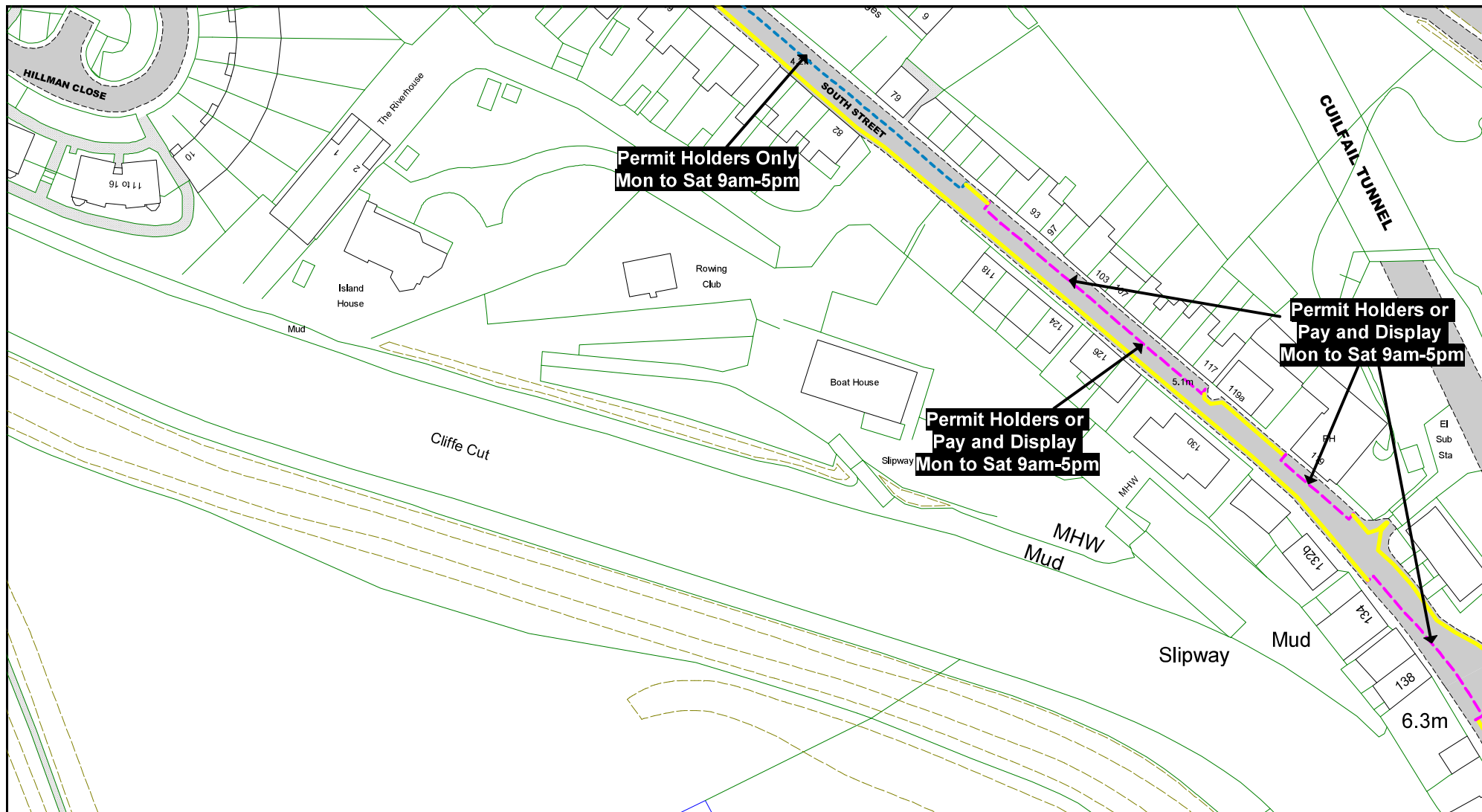
LJ103
LK104
LL103




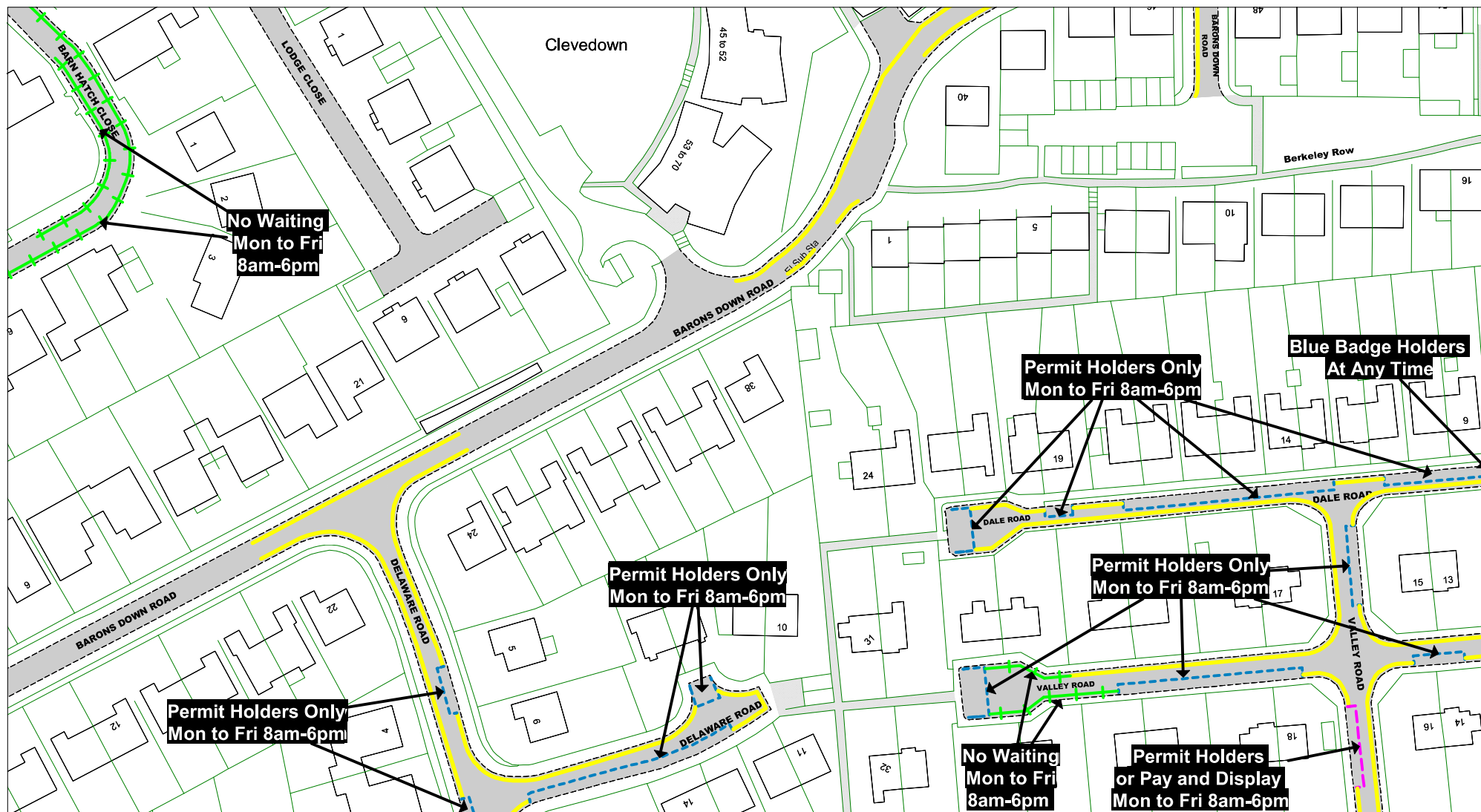
SCALE 1 : 1000

DATE 27/08/2014

Tile Ref: LK103



<div><div><div>East Sussex</div><div>County Council</div></div></div>	<div>The East Sussex Lewes Town (Parking Places and Waiting and Loading Restrictions) Traffic Regulation Order 2014 Amendment Order No.1 2019</div>	<div><div><div><div><div><div></div></div><div></div></div><div><div><div></div></div><div></div></div><div><div><div></div></div><div></div></div><div><div><div></div></div><div></div></div><div><div><div></div></div><div></div></div><div><div><div></div></div><div></div></div><div><div><div></div></div><div></div></div><div><div><div></div></div><div></div></div><div><div><div></div></div><div></div></div><div><div><div></div></div><div></div></div><div><div><div></div></div><div></div></div><div><div><div></div></div><div></div></div><div><div><div></div></div><div></div></div><div><div><div></div></div><div></div></div><div><div><div></div></div><div></div></div><div><div><div></div></div><div></div></div><div><div><div></div></div><div></div></div><div><div><div></div></div><div></div></div><div><div><div></div></div><div></div></div><div><div><div></div></div><div></div></div><div><div><div></div></div><div></div></div><div><div><div></div></div><div></div></div><div><div><div></div></div><div></div></div><div><div><div></div></div><div></div></div><div><div><div></div></div><div></div></div><div><div><div></div></div><div></div></div><div><div><div></div></div><div></div></div><div><div><div></div></div><div></div></div><div><div><div></div></div><div></div></div><div><div><div></div></div><div></div></div><div><div><div></div></div><div></div></div><div><div><div></div></div><div></div></div><div><div><div></div></div><div></div></div><div><div><div></div></div><div></div></div><div><div><div></div></div><div></div></div><div><div><div></div></div><div></div></div><div><div><div></div></div><div></div></div><div><div><div></div></div><div></div></div><div><div><div></div></div><div></div></div><div><div><div></div></div><div></div></div><div><div><div></div></div><div></div></div><div><div><div></div></div><div></div></div><div><div><div></div></div><div></div></div><div><div><div></div></div><div></div></div><div><div><div></div></div><div></div></div><div><div><div></div></div><div></div></div><div><div><div></div></div><div></div></div><div><div><div></div></div><div></div></div><div><div><div></div></div><div></div></div><div><div><div></div></div><div></div></div><div><div><div></div></div><div></div></div><div><div><div></div></div><div></div></div><div><div><div></div></div><div></div></div><div><div><div></div></div><div></div></div><div><div><div></div></div><div></div></div><div><div><div></div></div><div></div></div><div><div><div></div></div><div></div></div><div><div><div></div></div><div></div></div><div><div><div></div></div><div></div></div><div><div><div></div></div><div></div></div><div><div><div></div></div><div></div></div><div><div><div></div></div><div></div></div><div><div><div></div></div><div></div></div><div><div><div></div></div><div></div></div><div><div><div></div></div><div></div></div><div><div><div></div></div><div></div></div><div><div><div></div></div><div></div></div><div><div><div></div></div><div></div></div><div><div><div></div></div><div></div></div><div><div><div></div></div><div></div></div><div><div><div></div></div><div></div></div><div><div><div></div></div><div></div></div><div><div><div></div></div><div></div></div><div><div><div></div></div><div></div></div><div><div><div></div></div><div></div></div><div><div><div></div></div><div></div></div><div><div><div></div></div><div></div></div><div><div><div></div></div><div></div></div><div><div><div></div></div><div></div></div><div><div><div></div></div><div></div></div><div><div><div></div></div><div></div></div><div><div><div></div></div><div></div></div><div><div><div></div></div><div></div></div><div><div><div></div></div><div></div></div><div><div><div></div></div><div></div></div><div><div><div></div></div><div></div></div><div><div><div></div></div><div></div></div><div><div><div></div></div><div></div></div><div><div><div></div></div><div></div></div><div><div><div></div></div><div></div></div><div><div><div></div></div><div></div></div><div><div><div></div></div><div></div></div><div><div><div></div></div><div></div></div><div><div><div></div></div><div></div></div><div><div><div></div></div><div></div></div><div><div><div></div></div><div></div></div><div><div><div></div></div><div></div></div><div><div><div></div></div><div></div></div><div><div><div></div></div><div></div></div><div><div><div></div></div><div></div></div><div><div><div></div></div><div></div></div><div><div><div></div></div><div></div></div><div><div><div></div></div><div></div></div><div><div><div></div></div><div></div></div><div><div><div></div></div><div></div></div><div><div><div></div></div><div></div></div><div><div><div></div></div><div></div></div><div><div><div></div></div><div></div></div><div><div><div></div></div><div></div></div><div><div><div></div></div><div></div></div><div><div><div></div></div><div></div></div><div><div><div></div></div><div></div></div><div><div><div></div></div><div></div></div><div><div><div></div></div><div></div></div><div><div><div></div></div><div></div></div><div><div><div></div></div><div></div></div><div><div><div></div></div><div></div></div><div><div><div></div></div><div></div></div><div><div><div></div></div><div></div></div><div><div><div></div></div><div></div></div><div><div><div></div></div><div></div></div><div><div><div></div></div><div></div></div><div><div><div></div></div><div></div></div><div><div><div></div></div><div></div></div><div><div><div></div></div><div></div></div><div><div><div></div></div><div></div></div><div><div><div></div></div><div></div></div><div><div><div></div></div><div></div></div><div><div><div></div></div><div></div></div><div><div><div></div></div><div></div></div><div><div><div></div></div><div></div></div><div><div><div></div></div><div></div></div><div><div><div></div></div><div></div></div><div><div><div></div></div><div></div></div><div><div><div></div></div><div></div></div><div><div><div></div></div><div></div></div><div><div><div></div></div><div></div></div><div><div><div></div></div><div></div></div><div><div><div></div></div><div></div></div><div><div><div></div></div><div></div></div><div><div><div></div></div><div></div></div><div><div><div></div></div><div></div></div><div><div><div></div></div><div></div></div><div><div><div></div></div><div></div></div><div><div><div></div></div><div></div></div><div><div><div></div></div><div></div></div><div><div><div></div></div><div></div></div><div><div><div></div></div><div></div></div><div><div><div></div></div><div></div></div><div><div><div></div></div><div></div></div><div><div><div></div></div><div></div></div><div><div><div></div></div><div></div></div><div><div><div></div></div><div></div></div><div><div><div></div></div><div></div></div><div><div><div></div></div><div></div></div><div><div><div></div></div><div></div></div><div><div><div></div></div><div></div></div><div><div><div></div></div><div></div></div><div><div><div></div></div><div></div></div><div><div><div></div></div><div></div></div><div><div><div></div></div><div></div></div><div><div><div></div></div><div></div></div><div><div><div></div></div><div></div></div><div><div><div></div></div><div></div></div><div><div><div></div></div><div></div></div><div><div><div></div></div><div></div></div><div><div><div></div></div><div></div></div><div><div><div></div></div><div></div></div><div><div><div></div></div><div></div></div><div><div><div></div></div><div></div></div><div><div><div></div></div><div></div></div><div><div><div></div></div><div></div></div><div><div><div></div></div><div></div></div><div><div><div></div></div><div></div></div><div><div><div></div></div><div></div></div><div><div><div></div></div><div></div></div><div><div><div></div></div><div></div></div><div><div><div></div></div><div></div></div><div><div><div></div></div><div></div></div><div><div><div></div></div><div></div></div><div><div><div></div></div><div></div></div><div><div><div></div></div><div></div></div><div><div><div></div></div><div></div></div><div><div><div></div></div><div></div></div><div><div><div></div></div><div></div></div><div><div><div></div></div><div></div></div><div><div><div></div></div><div></div></div><div><div><div></div></div><div></div></div><div><div><div></div></div><div></div></div><div><div><div></div></div><div></div></div><div><div><div></div></div><div></div></div><div><div><div></div></div><div></div></div><div><div><div></div></div><div></div></div><div><div><div></div></div><div></div></div><div><div><div></div></div><div></div></div><div><div><div></div></div><div></div></div><div><div><div></div></div><div></div></div><div><div><div></div></div><div></div></div><div><div><div></div></div><div></div></div><div><div><div></div></div><div></div></div><div><div><div></div></div><div></div></div><div><div><div></div></div><div></div></div><div><div><div></div></div><div></div></div><div><div><div></div></div><div></div></div><div><div><div></div></div><div></div></div><div><div><div></div></div><div></div></div><div><div><div></div></div><div></div></div><div><div><div></div></div><div></div></div><div><div><div></div></div><div></div></div><div><div><div></div></div><div></div></div><div><div><div></div></div><div></div></div><div><div><div></div></div><div></div></div><div><div><div></div></div><div></div></div><div><div><div></div></div><div></div></div><div><div><div></div></div><div></div></div><div><div><div></div></div><div></div></div><div><div><div></div></div><div></div></div><div><div><div></div></div><div></div></div><div><div><div></div></div><div></div></div><div><div><div></div></div><div></div></div><div><div><div></div></div><div></div></div><div><div><div></div></div><div></div></div><div><div><div></div></div><div></div></div><div><div><div></div></div><div></div></div><div><div><div></div></div><div></div></div><div><div><div></div></div><div></div></div><div><div><div></div></div><div></div></div><div><div><div></div></div><div></div></div><div><div><div></div></div><div></div></div><div><div><div></div></div><div></div></div><div><div><div></div></div><div></div></div><div><div><div></div></div><div></div></div><div><div><div></div></div><div></div></div><div><div><div></div></div><div></div></div><div><div><div></div></div><div></div></div><div><div><div></div></div><div></div></div><div><div><div></div></div><div></div></div><div><div><div></div></div><div></div></div><div><div><div></div></div><div></div></div><div><div><div></div></div><div></div></div><div><div><div></div></div><div></div></div><div><div><div></div></div><div></div></div><div><div><div></div></div><div></div></div><div><div><div></div></div><div></div></div><div><div><div></div></div><div></div></div><div><div><div></div></div><div></div></div><div><div><div></div></div><div></div></div><div><div><div></div></div><div></div></div><div><div><div></div></div><div></div></div><div><div><div></div></div><div></div></div><div><div><div></div></div><div></div></div><div><div><div></div></div><div></div></div><div><div><div></div></div><div></div></div><div><div><div></div></div><div></div></div><div><div><div></div></div><div></div></div><div><div><div></div></div><div></div></div><div><div><div></div></div><div></div></div><div><div><div></div></div><div></div></div><div><div><div></div></div><div></div></div><div><div><div></div></div><div></div></div><div><div><div></div></div><div></div></div><div><div><div></div></div><div></div></div><div><div><div></div></div><div></div></div><div><div><div></div></div><div></div></div><div><div><div></div></div><div></div></div><div><div><div></div></div><div></div></div><div><div><div></div></div><div></div></div><div><div><div></div></div><div></div></div><div><div><div></div></div><div></div></div><div><div><div></div></div><div></div></div><div><div><div></div></div><div></div></div><div><div><div></div></div><div></div></div><div><div><div></div></div><div></div></div><div><div><div></div></div><div></div></div><div><div><div></div></div><div></div></div><div><div><div></div></div><div></div></div><div><div><div></div></div><div></div></div><div><div><div></div></div><div></div></div><div><div><div></div></div><div></div></div><div><div><div></div></div><div></div></div><div><div><div></div></div><div></div></div><div><div><div></div></div><div></div></div><div><div><div></div></div><div></div></div><div><div><div></div></div><div></div></div><div><div><div></div></div><div></div></div><div><div><div></div></div><div></div></div><div><div><div></div></div><div></div></div><div><div><div></div></div><div></div></div><div><div><div></div></div><div></div></div><div><div><div></div></div><div></div></div><div><div><div></div></div><div></div></div><div><div><div></div></div><div></div></div><div><div><div></div></div><div></div></div><div><div><div></div></div><div></div></div><div><div><div></div></div><div></div></div><div><div><div></div></div><div></div></div><div><div><div></div></div><div></div></div><div><div><div></div></div><div></div></div><div><div><div></div></div><div></div></div><div><div><div></div></div><div></div></div><div><div><div></div></div><div></div></div><div><div><div></div></div><div></div></div><div><div><div></div></div><div></div></div><div><div><div></div></div><div></div></div><div><div><div></div></div><div></div></div><div><div><div></div></div><div></div></div><div><div><div></div></div><div></div></div><div><div><div></div></div><div></div></div><div><div><div></div></div><div></div></div><div><div><div></div></div><div></div></div><div><div><div></div></div><div></div></div><div><div><div></div></div><div></div></div><div><div><div></div></div><div></div></div><div><div><div></div></div><div></div></div><div><div><div></div></div><div></div></div><div><div><div></div></div><div></div></div><div><div><div></div></div><div></div></div><div><div><div></div></div><div></div></div><div><div><div></div></div><div></div></div><div><div><div></div></div><div></div></div><div><div><div></div></div><div></div></div><div><div><div></div></div><div></div></div><div><div><div></div></div><div></div></div><div><div><div></div></div><div></div></div><div><div><div></div></div><div></div></div><div><div><div></div></div><div></div></div><div><div><div></div></div><div></div></div></div></div></div>
---	---	---



**The East Sussex (Lewes Town)
(Parking Places and Waiting
and Loading Restrictions)
Traffic Regulation Order 2014**

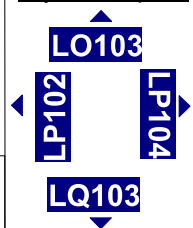
Key to TRO Restriction Types

- No Waiting at Any Time
- No Waiting
- No Loading at Any Time
- No Loading
- Pay and Display
- Permit Holders Only
- Permit Holder or Pay and Display
- Limited Waiting
- Disabled Badge Holders Only
- Car Club Permit Only

- Loading/ Unloading Only
- Solo Motorcycles Only
- Taxi Only
- No Stopping On Entrance Markings
- Restricted Parking Zone
- No Waiting at Any Time

© Crown copyright. All rights reserved
East Sussex County Council
Licence No. 100019601 2014

Adjacent Map Tile



SCALE	1 : 1000
DATE	27/08/2014
Tile Ref: LP103	

EAST SUSSEX COUNTY COUNCIL
ROAD TRAFFIC REGULATION ACT 1984

The East Sussex (Lewes Town Centre) (Parking Places) Experimental Traffic Order 2006

Made 27th November 2006

Coming into force 11th December 2006

ARRANGEMENT OF ARTICLES

PART I – PRELIMINARY

	<u>Article</u>
Citation and commencement	1
Interpretation	2

PART II –DESIGNATION OF PARKING PLACES

Designation of parking places	3
Vehicles for which parking places are designated	4

PART III – SUPPLEMENTARY PROVISIONS

Section 1 - General

Tickets, resident's permits, business permits and day permits to be displayed on vehicles left in certain designated parking places	5
Contravention in a parking place	6
Alteration of position or movement of a vehicle in a parking place	7
Exemptions for vehicles displaying a disabled person's badge when left in certain parking places	8
Manner of standing in a parking place	9
Power to suspend the use of a parking place	10
Restriction on the use of a parking place	11
Restriction on waiting by a vehicle in a parking place	12
Installation of ticket parking meters, placing of traffic signs, etc.	13

Section 2 - Parking charge and ticket parking meter indications in relation to certain designated parking places

Amount of the parking charge paid at ticket parking meters and maximum parking periods	14
Payment of the parking charge	15
No additional tickets to be displayed	16
Restriction on the removal of tickets	17
Indications by tickets	18
Ticket and ticket parking meter indications as evidence	19
No ticket to be displayed other than that obtained on payment of the parking charge	20
Exemptions from the parking charge	21
Interval before a vehicle may again be left in a parking place	22

Section 3 – Application for and issue of permits

Application for and issue of resident's permits	23
Surrender, withdrawal and validity of resident's permits	24
Application for and issue of duplicate resident's permits	25
Application for and issue of business permits	26
Surrender, withdrawal and validity of business permits	27
Application for and issue of duplicate business permits	28
Application for and issue of day permits	29
Surrender, withdrawal and validity of day permits	30
Refunds of charges paid for resident's permits and business permits	31
Restriction on the removal of permits	32
Form of permits	33

SCHEDULES

Schedule G1 – Streets and lengths of streets for the purpose of the issue of permits (residents', business or day)

Schedule G2 – Charges relating to residents' permits

Schedule G3 – Charges relating to business permits

Schedule G4 – Charges relating to day permits

Schedule G5 – Charges relating to pay and display tickets

Schedule G6 – Refunds relating to residents' and business permits

Schedule P1 – Areas on streets designated as "pay and display" (business permit holders and "pay and display") parking places

Schedule P2 – Areas on streets designated as shared use (permit holders and "pay and display") parking places

Schedule P4 – Areas on streets designated as permit holders' parking places

Schedule P6 – Areas on streets designated as loading bays

Schedule P12B – Areas on streets authorised as free parking places

Schedule P21 – Areas on streets authorised as taxi parking places

Schedule P22 – Areas on streets authorised as solo motor cycle parking places

Schedule P26 – Areas on streets authorised as disabled persons parking places

East Sussex County Council, after consulting the Chief Officer of Police of East Sussex, in exercise of the powers conferred by section 9 of the Road Traffic Regulation Act 1984(a) and of all other powers thereunto enabling hereby make the following Order:-

PART I – PRELIMINARY

Citation and commencement

1. (1) This Order may be cited as the The East Sussex (Lewes Town Centre) (Parking Places) Experimental Traffic Order 2006 and shall come into operation on the 11th day of December 2006.

Interpretation

2. (1) In this Order, unless the context otherwise requires, all measured distances are approximate, and:-

“ambulance” has the same meaning as in the Vehicle Excise and Registration Act 1994(b);

“authorised agent” means the parking services contractor appointed by and acting on behalf of the Council for the purposes of the supervision and enforcement of the provisions of this Order;

“business permit” means a permit issued under the provisions of Article 26;

“business permit holder” means a person to whom a business permit has been issued under the provisions of Article 26;

“business user” means a person who carries out business at any premises the postal address of which is in any street or property specified in Schedule G1;

“concessionaire”, means a person who has been granted a concession by the Council to be eligible for a day permit for bona fide reasons;

“Council” means the East Sussex County Council;

“day permit” means a permit issued under the provisions of Article 29;

“day permit holder” means a person to whom a day permit has been issued under the provisions of Article 29;

“disabled person’s badge” and “parking disc” have the same meanings as in Regulation 3(1) of the Local Authorities’ Traffic Orders (Exemptions for Disabled Persons) (England) Regulations 2000(c) and “relevant position” has the same meaning as in Regulation 4 of those Regulations;

“driver”, in relation to a vehicle waiting in a parking place, means the person driving the vehicle at the time it was left in the parking place;

“electric vehicle” means a vehicle primarily powered by an electrical motor;

“enactment” means any enactment, whether public general or local, and includes any order, byelaw, rule, regulation, scheme or other instrument having effect by virtue of an enactment;

(a) 1984 c.27 (b) 1994 c.22 (c) S.I. 2000/683

“goods” means goods of any kind whether animate or inanimate and includes postal packets of any description and “delivering” and “collecting” in relation to any goods includes checking the goods for the purpose of their delivery or collection;

“goods vehicle” has the same meaning as in the Traffic Signs Regulations and General Directions 2002(a);

"goods carrying vehicle" means a motor vehicle which is constructed or adapted for use for the carriage of goods or burden of any description and is not drawing a trailer;

“health care worker”, means a person working for a Primary Care Trust or a health and community care organisation who needs to park in order to provide services to a resident of any street or property specified in Schedule G1 in pursuit of their duties;

"hotel or guest house" means any premises offering overnight accommodation to visitors on a commercial basis from a business rated premises, or a holiday home let to persons on holiday;

“hotel guest” means a person staying or lodging at a hotel or guest house being premises the postal address of which is in any street or property specified in Schedule G1;

"licensed taxi" has the same meaning as in Section 13(3)(a) of the 1985 Act;

"local service" has the same meaning as in the Transport Act 1985(c);

“lpg vehicle” means a vehicle primarily powered by a motor using liquefied petroleum gas or a hybrid vehicle using either petrol, diesel or liquefied petroleum gas;

“motor cycle” and “invalid carriage” have the same meanings as in section 136 of the Road Traffic Regulation Act 1984;

“parking attendant” means a person in uniform authorised by or on behalf of the Council to enforce the provisions of this Order;

"parking charge" means an amount payable, subject to the provisions of this Order, at a ticket parking meter in respect of a vehicle left in a parking place referred to in Schedules P1 and P2;

"parking period" means a period of time for which payment of the parking charge has been paid in respect of a vehicle and during which that vehicle may be left in a parking place referred to in Schedules 6 or 7 to 11 inclusive, subject to the provisions of this Order;

“parking place” means a parking place designated or authorised by this Order;

“passenger vehicle” means a motor vehicle (other than a motor cycle or invalid carriage) constructed or adapted solely for the carriage of not more than eight passengers (exclusive of the driver) and their effects and not drawing a trailer;

“penalty charge” means the charge set under the provisions of the Road Traffic Act 1991, with the approval of the Secretary of State for Transport which is to be paid to the Council following the issue of a penalty charge notice;

“penalty charge notice” means a notice issued or served by a parking attendant pursuant to the provisions of section 66 of the Road Traffic Act 1991;

“permitted hours”, in relation to a parking place means the period specified at the beginning of the Schedule relating to that parking place;

(a) S I 2002/3113

(b) 1983 c.54

(c) 1985 c.67

"registered keeper" in relation to a vehicle means the person in whose name the vehicle is registered under the provisions of the Vehicle Excise and Registration Act 1994;

"protective cover", means a protective cover issued by the Council under the provisions of Articles 23 and 26;

"resident" means a person whose usual place of abode is at premises the postal address of which is in any street or property specified in Schedule G1;

"resident's permit" means a permit issued under the provisions of Article 23;

"resident's permit holder", means a person to whom a permit has been issued under the provisions of Article 23;

"resident's visitor" means a person who is visiting a resident;

"solo motor cycle" has the same meaning as in the Traffic Signs Regulations and General Directions 2002;

"street" includes any part of a street;

"telecommunication system" has the same meaning as in the Telecommunications Act 1984(a);

"ticket" means a ticket issued by a ticket parking meter relating to a parking place referred to in Schedules P1 and P2;

"ticket parking meter" means an apparatus of a type and design approved by the Secretary of State for Transport for the purposes of this Order being an apparatus designed to issue a ticket indicating the payment of the parking charge referred to in Article 14 and the time by which the parking period will expire;

"tradesperson", means a person who in the course of their business is engaged in work at any premises the postal address of which is in any street or property specified in Schedule G1, provided that such a person's business is not based at those premises;

"traffic sign" means a sign of any size, type and colour prescribed and authorised under, or as having effect as though prescribed or authorised under section 64 of the Road Traffic Regulation Act 1984;

"universal service provider", "provision of a universal postal service" and "postal packet" have the same meanings as in the Postal Services Act 2000(b);

(2) Any reference in this Order to any enactment shall be construed as a reference to that enactment as amended, applied, consolidated, re-enacted by or as having effect by virtue of any subsequent enactment.

(3) Any reference in this Order to a numbered Article or Schedule shall, unless the context otherwise requires, be construed as a reference to the Article or Schedule bearing that number in this Order.

(a) 1984 c.12 (b) 2000 c.26

PART II - DESIGNATION OF PARKING PLACES

Designation of parking places

3. Whilst this Order continues in force, each area on a highway comprising the length of carriageway of a street specified in Schedules 1 to 15 inclusive, bounded on one side of that length by the edge of the carriageway and having a width throughout of 2 metres, is designated as a parking place.

Vehicles for which parking places are designated

4. (1) Each parking place may be used, subject to the provisions of this Order, for the leaving during the permitted hours of vehicles of the following class, that is to say, passenger vehicles or goods carrying vehicles the gross weight of which does not exceed 5 tonnes, the height of which is not more than 2.28 metres and the overall length of which does not exceed 5.25 metres, motor cycles or invalid carriages.
- (2) Each parking place referred to in Schedule P4 may be used, subject to the provisions of this Order, for the leaving during the permitted hours of such vehicles of the class specified in paragraph (1) of this Article as display in the manner specified in Article 5(1) either a valid resident's, business or day permit issued in respect of that vehicle under the provisions of this Order.
- (3) Each parking place referred to in Schedule P1 may be used, subject to the provisions of this Order, for the leaving during the permitted hours of such vehicles of the class specified in paragraph (1) of this Article as display in the manner specified in Article 5(2) either a valid business permit or a valid ticket issued in respect of that vehicle under the provisions of this Order.
- (4) Each parking place referred to in Schedule P2 may be used, subject to the provisions of this Order, for the leaving during the permitted hours of such vehicles of the class specified in paragraph (1) of this Article as display in the manner specified in Article 5(3) either a valid resident's, business or day permit or a valid ticket issued in respect of that vehicle under the provisions of this Order.
- (5) Each parking place referred to in Schedule P22 may be used, subject to the provisions of this Order, for the leaving during the permitted hours of such vehicles as are solo motor cycles.
- (6) Each parking place referred to in Schedule P26 may be used, subject to the provisions of this Order, for the leaving during the permitted hours of such vehicles as display in the relevant position a disabled person's badge.
- (7) Each parking place referred to in Schedule P21 may be used, subject to the provisions of this Order, for the leaving during the permitted hours of such vehicles as are taxis.
- (8) Each parking place referred to in Schedule P12B may be used, subject to the provisions of this Order, for the leaving during the permitted hours of such vehicles of the class specified in paragraph (1) of this Article.
- (9) Each parking place referred to in Schedule P6 as a loading bay may be used, subject to the provisions of this Order, for 'active loading' during the permitted hours of goods carrying vehicles of the class specified in paragraph (1) of this Article.

PART III - SUPPLEMENTARY PROVISIONS

Section 1 - General

Tickets, resident's permits, business permits and day permits to be displayed on vehicles left in certain designated parking places

5. (1) At all times during which a vehicle is left in a parking place referred to in Schedule P4 during the permitted hours, the driver shall cause to be displayed on the front or nearside of the vehicle either a valid resident's, business or day permit issued in respect of that vehicle in accordance with the provisions of this Order, so that all the particulars on that permit are readily visible from the front or nearside of that vehicle.
- (2) At all times during which a vehicle is left in a parking place referred to in Schedule P1 during the permitted hours, the driver shall cause to be displayed on the front or nearside of the vehicle either a valid business permit or a valid ticket issued in respect of that vehicle in accordance with the provisions of this Order, so that all the particulars on that ticket are readily visible from the front or nearside of the vehicle.
- (3) At all times during which a vehicle is left in a parking place referred to in Schedule P2 during the permitted hours, the driver shall cause to be displayed on the front or nearside of the vehicle either a valid resident's, business or day permit or a valid ticket issued in respect of that vehicle in accordance with the provisions of this Order, so that all the particulars on that permit or on that ticket, as the case may be, are readily visible from the front or nearside of the vehicle.
- (4) In this Article any reference to particulars on a ticket shall be construed as those particulars which indicate that the parking charge has been paid and the day and time by which the parking period will expire and any reference to particulars on either a resident's, business or day permit shall be construed as those particulars referred to in Article 33 of this Order.

Contravention in a parking place

6. If a vehicle is left in a parking place during the permitted hours without complying with the provisions of this Order, then a contravention shall be deemed to have occurred and a penalty charge shall be payable.

Alteration of position or movement of a vehicle in a parking place

7. (1) Where any vehicle is standing in a parking place in contravention of the provisions of Article 9, a parking attendant may alter or cause to be altered the position of the vehicle in order that its position shall comply with those provisions.
- (2) A police constable in uniform or a parking attendant may move or cause to be moved, in case of emergency, to any place they think fit, any vehicle left in a parking place.

Exemptions for vehicles displaying a disabled person's badge when left in certain parking places

8. (1) Notwithstanding the foregoing provisions of this Order, a vehicle which displays in the relevant position a disabled person's badge may be left in a parking place referred to in Schedules P1 and P2 and P4 and P12B and P26 without charge or time limit provided that the use of that part of the parking place in which the vehicle is left has not been suspended.
- (2) Without prejudice to the generality of this Article, a disabled person's vehicle shall stand in a parking place in accordance with the provisions of Article 9.

Manner of standing in a parking place

9. (1) The driver of a vehicle waiting in a parking place referred to in Schedules P1 and P2 and P4 during the permitted hours shall cause it so to stand:-
- (a) in the case of a parking place in relation to which special provisions as to the manner of standing of a vehicle in that parking place are specified, so as to be in accordance with those provisions;
 - (b) in the case of any other parking place so that the longitudinal axis of the vehicle is parallel to the edge of the carriageway nearest to the vehicle and the wheels of the vehicle are not more than 30 centimetres away from the edge of the carriageway nearest the vehicle.
 - (c) so that every part of the vehicle is within the limits of a parking place;
 - (d) so that no part of the vehicle obstructs any vehicular means of ingress to or egress from any premises adjacent to the side of the road on which the vehicle is waiting.
- (2) The driver of a vehicle waiting in a parking place specified in Schedule P22 during the permitted hours shall cause it so to stand:-
- (a) so that every part of the vehicle is within the limits of that parking place;
 - (b) so that no part of the vehicle obstructs any vehicular means of ingress to or egress from any premises adjacent to the side of the road on which the vehicle is waiting;
- (3) For the purposes of sub-paragraph (1)(d) and (2)(b) of this Article, the expression “premises” shall not include any premises to or from which any furniture is being removed by virtue of the provisions of Article 12(3)(a) or to or from which goods are being delivered or collected by virtue of the provisions of Article 12(3)(b).

Power to suspend the use of a parking place

10. (1) The Chief Officer of Police or any police officer above the rank of Chief Inspector may suspend the use of a parking place or any part thereof for a period not exceeding twenty-eight days whenever he considers such suspension necessary for maintaining the security of premises in the vicinity of that parking place.
- (2) At the expiration of the period of twenty-eight days mentioned in paragraph (1) of this Article, the suspension of the parking place, as the case may be, or any part thereof shall be reviewed by the person who suspended its use and any continuation of the suspension that they consider necessary shall be notified to the Council and shall not exceed a further period of twenty-eight days without similar review.
- (3) Any person duly authorised by the Council or authorised agent may suspend the use of a parking place or any part thereof whenever they consider such suspension reasonably necessary:-
- (a) for the purpose of facilitating the movement of traffic or promoting its safety;
 - (b) on any occasion on which it is likely, by reason of some special attraction or occurrence, that any street will be thronged or obstructed;
 - (c) for the purpose of any building operation, demolition or excavation adjacent to the parking place, the maintenance, improvement or reconstruction of the highway or the cleansing of gullies in or adjacent to the parking place or loading area, as the case may be, the laying, erection alteration or repair in or adjacent to the parking place of any sewer or of any main, pipe or apparatus for the supply of gas, water or electricity or of any telecommunication system or the placing, maintenance or removal of any traffic sign;

- (d) for the convenience of occupiers of premises adjacent to the parking place on any occasion of the removal of furniture to or from one office or dwelling-house adjacent to that parking place from or to a depository, or another office or dwelling-house;
 - (e) for the convenience of occupiers of premises adjacent to the parking place at times of weddings or funerals, or on other special occasions.
- (4) A police constable in uniform may suspend for not longer than seven days the use of a parking place or any part thereof whenever he considers such suspension reasonably necessary:-
- (a) for the purpose of facilitating the movement of traffic or promoting its safety;
 - (b) on any occasion on which it is likely, by reason of some special attraction or occurrence, that any street will be thronged or obstructed.
- (5) On the suspension of the use of a parking place or any part thereof in accordance with the provisions of this Article, the person authorising or causing such suspension shall place or cause to be placed in or adjacent to that parking place, or that part thereof, as the case may be, a traffic sign indicating that waiting by vehicles is prohibited.
- (6) No person shall cause or permit a vehicle to wait in a parking place or any part thereof at any time during which there is displayed in or adjacent to that parking place or that part thereof, as the case may be, a traffic sign placed in pursuance of paragraph (5) of this Article:

Provided that nothing in this paragraph shall apply:-

- (a) in respect of any vehicle being used for ambulance, fire brigade or police purposes or any vehicle which is waiting for any reason specified in Article 12(2)(b), (d) or (e);
- (b) to anything done with the permission of the person suspending the use of the parking place or the part thereof, as the case may be, in pursuance of paragraph (1), (3) or (4) of this Article, a police constable in uniform or a parking attendant.

Restriction on the use of a parking place

11. During the permitted hours no person shall use any parking place or any vehicle while it is in a parking place in connection with the sale or offering or exposing for sale of any goods to any person in or near the parking place or in connection with the selling or offering for sale of their skill in handicraft or their services in any other capacity:

Provided that nothing in this Article shall prevent the sale or offering or exposing for sale of goods from a vehicle:-

- (a) if the vehicle is a passenger vehicle, a goods carrying vehicle, a motor cycle or an invalid carriage and the goods are immediately delivered at or taken into premises adjacent to the vehicle from which the sale is effected; or
- (b) if the vehicle is one to which the provisions of Article 12(3)(b) apply.

Restriction on waiting by a vehicle in a parking place

12. (1) Notwithstanding the foregoing provisions of this Order, any vehicle may wait during the permitted hours in any part of a parking place specified in Schedule P12B if the use of that part has not been suspended and if the vehicle is waiting only for a period not exceeding 20 minutes in any period of 2 hours 20 minutes.

(2) Notwithstanding the foregoing provisions of this Order, any vehicle may wait during the permitted hours in any part of a parking place if the use of that part has not been suspended and if:-

- (a) the vehicle is waiting for so long as may be reasonably necessary to enable a person to board or alight from the vehicle or load thereon or unload therefrom their personal luggage;
- (b) the vehicle is waiting owing to the driver being prevented from proceeding by circumstances beyond their control or to such waiting being necessary in order to avoid an accident;
- (c) the vehicle is being used for ambulance, fire brigade or police purposes or, not being a passenger vehicle, is being used in the service of a local authority in pursuance of statutory powers or duties provided that in all the circumstances it is reasonably necessary in the exercise of such powers or the performance of such duties for the vehicle to wait in the place in which it is waiting;
- (d) the vehicle is waiting only for so long as may be necessary to enable it to be used in connection with the removal of any obstruction to traffic;
- (e) the vehicle is being used by a universal service provider in the course of the provision of a universal postal service and the vehicle is waiting only for so long as may be reasonably necessary for postal packets to be collected or delivered at premises or posting boxes adjacent to the place in which the vehicle is waiting;
- (f) the vehicle, not being a passenger vehicle, is waiting only for so long as may be necessary to enable it to be used for any purpose specified in Article 10(3)(c);
- (g) the vehicle is waiting with the written consent of the Council or authorised agent and such conditions and requirements as they may impose are being complied with.

(3) Notwithstanding the foregoing provisions of this Order, any vehicle may wait during the permitted hours in any part of a parking place if the use of that part has not been suspended and if:-

- (a) the vehicle is in actual use in connection with the removal of furniture to or from one office or dwelling-house adjacent to the parking place from or to a depository, another office or dwelling-house;
- (b) in any other case the vehicle is waiting for the purpose of delivering or collecting goods or loading or unloading the vehicle at premises adjacent to the parking place in which the vehicle is waiting and the vehicle does not wait for such purpose for more than twenty minutes or for such longer period as a parking attendant may approve.

(4) Except as provided by this Order, the driver or person in charge of a vehicle shall not cause or permit that vehicle to wait in a parking place during the permitted hours.

(5) The driver of a vehicle waiting in a parking place by virtue of the provisions of paragraph (1) (2) or (3) of this Article shall cause it so to stand in accordance with the provisions of Article 9.

(6) Nothing in the foregoing provisions of this Order shall be taken as authorising anything which would be a contravention of any Regulations made or having effect as if made under section 25 of the Road Traffic Regulation Act 1984.

Installation of ticket parking meters, placing of traffic signs, etc.

13. The Council shall:-

- (a) place and maintain traffic signs indicating the limits of each parking place;
- (b) place and maintain in or in the vicinity of each parking place traffic signs indicating that such parking place may be used during the permitted hours for the leaving only of the vehicles specified in Article 4;
- (c) carry out such other work as is reasonably required for the purposes of the satisfactory operation of a parking place.

Section 2 - Parking charge and ticket parking meter indications in relation to certain designated parking places

Amount of the parking charge paid at ticket parking meters and maximum parking periods

- 14 (1) Except as provided in Article 21, the relevant parking charge for a vehicle left in a parking place referred to in Schedules P1 and P2 during the permitted hours shall, subject as hereinafter provided, be as specified in Schedule G5.
- (2) Where payment of the parking charge has been made in respect of a vehicle left in a parking place in Schedules P1 and P2, the parking period shall not exceed 2 hours.

Payment of the parking charge

15. (1) Except as provided in Article 21, payment of the parking charge shall be made, in accordance with the next following paragraph, immediately a vehicle is left in a parking place referred to in Schedules P1 and P2
- (2) The parking charge shall be payable on the leaving of a vehicle in a parking place referred to in Schedules P1 and P2 by the insertion in a ticket parking meter relating to that parking place of any combination of coins of the denomination appropriate for use in that ticket parking meter together making up the amount of the parking charge for the parking period for which payment is being made and, where more than one coin is required for payment of that charge, the coins shall be inserted in the ticket parking meter one immediately after the other.
- (3) Upon payment of the parking charge, the driver shall display or cause to be displayed on the vehicle, in accordance with the provisions of the next following paragraph, the ticket issued by the ticket parking meter following payment of the parking charge in accordance with the provisions of the last preceding paragraph.
- (4) Except as provided in Article 21, the ticket referred to in the last preceding paragraph shall be displayed on the vehicle in respect of which it was issued at all times during which the vehicle is left in a parking place referred to in Schedules P1 and P2 during the permitted hours, so that all the particulars on that side of the ticket which bears the indication that a parking charge has been paid and the day and time by which the parking period will expire, are readily visible from the front or nearside of the vehicle.
- (5) In any case where payment of the parking charge as described in paragraph (2) of this Article is attempted and the ticket parking meter fails to accept or register the coins inserted into that ticket parking meter, such payment must be made at another ticket parking meter relating to that parking place.
- (6) In any case, where every ticket parking meter relating to a parking place is out of order or, where there is over every ticket parking meter a notice placed by any person duly authorised by the Council or authorised agent or by the Chief Officer of Police indicating that every ticket parking meter relating to a parking place is out of order, any vehicle left in the parking place shall be exempt from the parking charge provided that in the case of a parking place referred to in Schedules P1 and P2, if the said ticket parking meter is rectified or replaced not later than two hours before the expiration of the permitted hours, the vehicle is removed within two hours of such rectification or replacement. If the vehicle is not so removed the parking charge for a period of two hours shall be deemed to have been incurred and paid at the time when the vehicle was left in the parking place referred to in Schedules P1 and P2 by the insertion of a coin or coins for payment of the parking charge in the ticket parking meter relating to that parking place, and all the provisions of this Order shall apply accordingly.
- (7) In any case where payment of the parking charge as described in paragraph (2) of this Article has been made and a ticket has been issued by a ticket parking meter in respect of a vehicle left in a parking place in Schedules P1 and P2, that ticket shall not be transferred to another vehicle under any circumstances.

No additional tickets to be displayed

16. Where a ticket has been displayed on a vehicle in accordance with the provisions of Article 15(3), no person shall display or cause to be displayed on that vehicle any ticket other than that which was initially displayed on that vehicle at the time the vehicle was first left in a parking place:

Provided that nothing in this Article shall apply in relation to a vehicle which is taken away from a parking place and –

- (i) is returned to that same parking place after the expiration of at least two hours from the time the vehicle was taken away from that parking place; or
- (ii) is left in a different parking place.

Restriction on the removal of tickets

17. Where a ticket has been displayed on a vehicle in accordance with the provisions of Article 15(3), no person not being the driver of the vehicle shall remove the ticket from the vehicle unless authorised to do so by the driver of the vehicle.

Indications by tickets

18. (1) Payment of the parking charge for a vehicle left in a parking place referred to in Schedules P1 and P2 shall be indicated by the issue by a ticket parking meter of a ticket indicating that a parking charge has been paid, and the day and time by which the parking period will expire, and by the display of that ticket in the manner specified in Article 15(3).
- (2) The expiry of the parking period in respect of a vehicle left in a parking place referred to in Schedules P1 and P2 shall be indicated when there is displayed on the vehicle a ticket issued by a ticket parking meter relating to that parking place, showing the day and time by which the parking period will expire, and the day so shown is not the day on which the vehicle is left or the time shown on the clock of that ticket parking meter is later than the time shown on the ticket.

Ticket and ticket parking meter indications as evidence

19. (1) Except as provided in Article 21, if at any time while a vehicle is left in a parking place referred to in Schedules P1 and P2 during the permitted hours no ticket issued by a ticket parking meter is displayed on that vehicle in accordance with the provisions of Article 15(3) it shall be presumed, unless the contrary is proved, that the parking charge has not been duly paid.
- (2) Except as provided in Article 21, if at any time while a vehicle is left in a parking place referred to in Schedules P1 and P2 during the permitted hours the ticket issued by a ticket parking meter and displayed on the vehicle in accordance with the provisions of Article 15(3) and the clock on the ticket parking meter by which such ticket was issued gives the indication mentioned in Article 18(2), it shall be presumed, unless the contrary is proved, that the parking charge has been duly paid in respect of that vehicle, and that the parking period has already expired.
- (3) If it is presumed, unless the contrary is proved, in accordance with the provisions of paragraph (1) of this Article that the parking charge has not been duly paid, or in accordance with paragraph (2) of this Article that the parking period has already expired, then these indications shall be evidence that a contravention has occurred for the purposes of Article 6.
- (4) Any ticket issued by a ticket parking meter relating to a parking place referred to in Schedules P1 and P2 shall be presumed, unless the contrary is proved, to have been issued on the day shown thereon.

No ticket to be displayed other than that obtained on payment of the parking charge

20. No person shall display on a vehicle left in a parking place referred to in Schedules P1 and P2 during the permitted hours any ticket other than that issued by the ticket parking meter relating to that parking place upon payment of the parking charge in respect of that vehicle.

Exemptions from the parking charge

21. (1) Notwithstanding the provisions of Articles 14, 15 or 16, a vehicle which displays a valid business permit issued in respect of that vehicle in accordance with the provisions of this Order, may be left in a parking place referred to in Schedule P1 without time limit, provided that the use of that parking place has not been suspended.
- (2) Notwithstanding the provisions of Articles 14, 15 or 16, a vehicle which displays either a valid resident's, business or day permit issued in respect of that vehicle in accordance with the provisions of this Order, may be left in a parking place referred to in Schedule 7 to 11 without time limit, provided that the use of that parking place has not been suspended.
- (3) No parking charge shall be incurred or payable in accordance with the provisions of Article 15(2) in respect of any vehicle referred to in either paragraph (1) or (2) of this Article.

Interval before a vehicle may again be left in a parking place

22. No vehicle which, having displayed a ticket, has been taken away from a parking place during the permitted hours shall, until the expiration of two hours from the time it was taken away, again be left in that parking place during the permitted hours.

Section 3 – Application for and issue of permits

Application for and issue of resident's permits

23. (1) A resident who is the registered keeper of a vehicle of the class specified in Article 4(1) may apply to the Council or authorised agent for the issue of a resident's permit in respect of that vehicle and any such application shall be made on a form obtainable from the Council or authorised agent and shall include the particulars and information required by such form to be supplied and shall be accompanied by the remittance of the relevant charge specified in Schedule G2:-

Providing that a resident may not apply to the Council or authorised agent for the issue of a resident's permit in any case where more than one other residents' permit has previously been issued to either that resident or any other resident in the same household and that permit remains valid or if in granting planning permission, the Local Authority has informed the applicant that the number of permits issued in respect of the property of which the applicant is a resident should be restricted to one, or that no permit be issued.

(2) On receipt of an application for a resident's permit or after the issue of a resident's permit, the Council or authorised agent may at any time require an applicant for a resident's permit or a resident's permit holder, as the case may be, to produce to an officer of the Council or a representative of the authorised agent:-

- (a) in respect of any application, such evidence as they may reasonably call for to verify the details of that application; or
- (b) in respect of any resident's permit that has been issued, such evidence as they may reasonably call for to verify that the resident's permit is valid.

(3) On receipt of an application made under the provisions of this Article and on receipt of the relevant charge specified in Schedule G2, the Council or authorised agent, upon being satisfied that the applicant is a resident and is the registered keeper of the vehicle in respect of which the application is made and the vehicle is of the class specified in Article 4(1) and that no other permit which remains valid has been issued under the provisions of this Order in respect of that vehicle, shall issue to the applicant:-

- (a) one resident's permit for the leaving during the permitted hours in a parking place referred to in Schedules 1 to 5 and 7 to 11 inclusive of the vehicle to which such resident's permit relates by the resident's permit holder or by any person using such vehicle with the consent of the resident's permit holder, other than a person to whom such vehicle has been let for hire or reward;
- (b) one protective cover in which the resident's permit must be displayed.

Surrender, withdrawal and validity of resident's permits

24. (1) A resident's permit holder may surrender a resident's permit to the Council or authorised agent at any time and shall surrender a resident's permit to the Council or authorised agent on the occurrence of any one of the following events:

- (a) the resident's permit holder ceasing to be a resident;
- (b) the resident's permit holder ceasing to be the registered keeper of the vehicle in respect of which the resident's permit was issued;
- (c) the withdrawal of such resident's permit by the Council or authorised agent under the provisions of paragraph (2) of this Article;

- (d) the vehicle in respect of which such resident's permit was issued being adapted or used in such a manner that it is not a vehicle of the class specified in Article 4(l);
- (e) the issue of a duplicate resident's permit by the Council or authorised agent under the provisions of Article 25.

(2) The Council or authorised agent may, by notice in writing served on the resident's permit holder by sending the same by the recorded delivery service to the resident's permit holder at the address shown by that person on the application for the resident's permit or at any other address believed to be that person's place of abode, withdraw a resident's permit if it appears to the Council or authorised agent that any of the events set out in paragraph (1)(a), (1)(b) or (1)(d) of this Article has occurred and the resident's permit holder shall surrender the permit to the Council or authorised agent within 48 hours of the receipt of the afore-mentioned notice.

(3) Where a resident's permit is issued to any person upon receipt of a cheque and the cheque is subsequently dishonoured, the resident's permit shall cease to be of any effect and the Council or authorised agent shall, by notice served on the person to whom such resident's permit was issued, by sending the same by the recorded delivery service to him or her at the address shown by that person on the application for the resident's permit or at any other address believed to be that person's place of abode, require that person to surrender the resident's permit to the Council or authorised agent within 48 hours of the receipt of the afore-mentioned notice.

(4) A resident's permit shall cease to be valid at the expiration of the period specified on it or on the occurrence of one or more of the events referred to in paragraph (1) of this Article, whichever is the sooner.

Application for and issue of duplicate resident's permits

25. (1) If a resident's permit is mutilated or accidentally defaced or the figures or particulars thereon have become illegible or the colour of the residents' permit has become altered by fading or otherwise, the resident's permit holder shall either surrender it to the Council or authorised agent or apply to the Council or authorised agent for the issue to them of a duplicate resident's permit and the Council or authorised agent, upon receipt of the resident's permit, shall issue a duplicate resident's permit, so marked, and upon such issue the resident's permit shall become invalid.
- (2) If a resident's permit is lost or destroyed, the resident's permit holder may apply to the Council or authorised agent for the issue to them of a duplicate resident's permit and the Council or authorised agent, upon being satisfied as to such loss or destruction, shall issue a duplicate resident's permit, so marked, and upon such issue the resident's permit shall become invalid.
- (3) The provisions of this Order shall apply to a duplicate resident's permit and an application for a duplicate resident's permit, as if it were a resident's permit or, as the case may be, an application for a resident's permit.

Application for and issue of business permits

26. (1) A business user who uses a vehicle of the class specified in Article 4(l) that:-
- (a) is essential to the operation of a business carried out at any premises the postal address of which is in a street or property specified in Schedule G1; and
 - (b) is used for the purchase or sale of goods or services or for delivering goods or providing a service, in connection with that business –

may apply to the Council or authorised agent for the issue of a business permit in respect of that vehicle and any such application shall be made on a form obtainable from the Council or authorised agent and

shall include the particulars and information required by such form to be supplied and shall be accompanied by the remittance of the relevant charge specified in Schedule G3:-

(2) On receipt of an application for a business permit or after the issue of a business permit, the Council or authorised agent may at any time require an applicant for a business permit or a business permit holder, as the case may be, to produce to an officer of the Council or a representative of the authorised agent:-

- (a) in respect of any application, such evidence as they may reasonably call for to verify the details of that application; or
- (b) in respect of any business permit that has been issued, such evidence as they may reasonably call for to verify that the business permit is valid.

(3) On receipt of an application made under the provisions of this Article and on receipt of the charge specified in Schedule G3, the Council or authorised agent, upon being satisfied that the applicant is a business user and uses the vehicle in respect of which the application is made and the vehicle is of the class specified in Article 4(1), shall issue to the applicant:-

- (a) one business permit for the leaving during the permitted hours in a parking place referred to in Schedules 1 to 11 inclusive, of the vehicle to which such business permit relates, by the business permit holder or by any person using such vehicle with the consent of the business permit holder, other than a person to whom such vehicle has been let for hire or reward;
- (b) one protective cover in which the business permit must be displayed.

Surrender, withdrawal and validity of business permits

27. (1) A business permit holder may surrender a business permit to the Council or authorised agent at any time and shall surrender a business permit to the Council or authorised agent on the occurrence of any one of the following events:

- (a) the business permit holder ceasing to be a business user;
- (b) the business permit holder ceasing to be the user of the vehicle in respect of which the business permit was issued;
- (c) the withdrawal of such business permit by the Council or authorised agent under the provisions of paragraph (2) of this Article;
- (d) the vehicle in respect of which such business permit was issued being adapted or used in such a manner that it is not a vehicle of the class specified in Article 4(1);
- (e) the issue of a duplicate business permit by the Council or authorised agent under the provisions of Article 28.

(2) The Council or authorised agent may, by notice in writing served on the business permit holder by sending the same by the recorded delivery service to the business permit holder at the address shown by that person on the application for the business permit or at any other address believed to be that person's place of abode or business, withdraw a business permit if it appears to the Council or authorised agent that any of the events set out in paragraph (1)(a), (1)(b) or (1)(d) of this Article has occurred and the business permit holder shall surrender the permit to the Council or authorised agent within 48 hours of the receipt of the afore-mentioned notice.

(3) Where a business permit is issued to any person upon receipt of a cheque and the cheque is subsequently dishonoured, the business permit shall cease to be of any effect and the Council or authorised agent shall, by notice served on the person to whom such business permit was issued, by sending the same by the recorded delivery service to him or her at the address shown by that person on the application for the business permit or at any other address believed to be that person's place of abode or business, require that person to surrender the business permit to the Council or authorised agent within 48 hours of the receipt of the afore-mentioned notice.

(4) A business permit shall cease to be valid at the expiration of the period specified on it or on the occurrence of one or more of the events referred to in paragraph (1) of this Article, whichever is the sooner.

Application for and issue of duplicate business permits

28. (1) If a business permit is mutilated or accidentally defaced or the figures or particulars thereon have become illegible or the colour of the business permit has become altered by fading or otherwise, the business permit holder shall either surrender it to the Council or authorised agent or apply to the Council or authorised agent for the issue to them of a duplicate business permit and the Council or authorised agent, upon receipt of the business permit, shall issue a duplicate business permit, so marked, and upon such issue the business permit shall become invalid.

(2) If a business permit is lost or destroyed, the business permit holder may apply to the Council or authorised agent for the issue to them of a duplicate business permit and the Council or authorised agent, upon being satisfied as to such loss or destruction, shall issue a duplicate business permit, so marked, and upon such issue the business permit shall become invalid.

(3) The provisions of this Order shall apply to a duplicate business permit and an application for a duplicate business permit, as if it were a business permit or, as the case may be, an application for a business permit.

Application for and issue of day permits

29. (1) An employer, hotelier or resident may apply to the Council or authorised agent for the issue of a day permit for use by either a concessionaire, health care worker, hotel guest, resident's visitor or tradesperson, as the case may be, in respect of a vehicle of the class specified in Article 4(1) being used by that person and any such application shall be made on a form obtainable from the Council or authorised agent and shall include the particulars and information required by such form to be supplied and shall be accompanied by the remittance of the relevant charge specified in Schedule G4:-

Providing that the quota of day permits issued to either a concessionaire, health care worker, hotel guest, resident's visitor or tradesperson, that the Council may from time to time resolve to limit, has not been exceeded.

(2) On receipt of an application made under the provisions of this Article and of the relevant charge specified in Schedule G4 and on being satisfied that the applicant is either a concessionaire, health care worker, hotel guest, resident's visitor or tradesperson and that they satisfy the Council's criteria, the Council or authorised agent shall issue to the applicant a book of ten appropriate day permits, or in the case of a tradesperson, a book of five day permits, for the leaving during the permitted hours in a parking place referred to in Schedules 1 to 5 and 7 to 11 inclusive of vehicles of the class specified in Article 4(1):-

Provided that the Council or authorised agent shall not issue more than the quota of day permits that the Council may from time to time resolve to supply.

(3) The Council may at any time require an applicant for day permits to produce to an officer of the Council or the authorised agent such evidence in respect of an application for day permits as they may reasonably require to verify any particulars or information given to them or in respect of any day permits issued by them as they may reasonably call for to verify that the day permits are valid.

(4) A day permit shall be valid during the permitted hours from the beginning of the day on which it is first validated by the day permit holder until 10 a.m. on the following day.

Surrender, withdrawal and validity of day permits

30. (1) An employer, hotelier or resident may surrender a day permit to the Council or authorised agent at any time and shall surrender a day permit to the Council or authorised agent on ceasing to be either a concessionaire, health care worker, hotel guest, resident's visitor or tradesperson.

(2) The Council or authorised agent may, by notice in writing served on the day permit holder by sending the same by the recorded delivery service to the day permit holder at the address shown by that person on the application for the day permit or at any other address believed to be that person's place of abode, withdraw all day permits if it appears to the Council or authorised agent that the person has ceased to be a day permit holder and they shall surrender the permits to the Council or authorised agent within 48 hours of the receipt of the afore-mentioned notice.

Refunds of charges paid for resident's permits and business permits

31. A resident's permit holder or a business permit holder who surrenders a resident's permit or a business permit respectively to the Council or authorised agent, shall be entitled to a refund of the charge paid or part of the charge paid, in accordance with the provisions set out in Schedule G6.

Restriction on the removal of permits

32. Where a resident's permit, a business permit or a day permit has been displayed in accordance with the provisions of Article 5, no person not being the driver of the vehicle shall remove that permit unless authorised to do so by the driver of the vehicle:

Provided that nothing in this Article shall apply to a parking attendant or a police constable in uniform or any other person removing the vehicle in pursuance of an arrangement made under regulations in pursuance of powers contained in sections 99, 100 and 101 of the Road Traffic Regulation Act 1984.

Form of permits

33. (1) A resident's permit or a business permit shall be in writing and shall include the following particulars:-

- (a) the registration mark of the vehicle in respect of which the permit has been issued;
- (b) the period during which the permit shall remain valid, subject to the provisions of Article 24(4) or 27(4), as the case may be;
- (c) an indication that the permit has been issued by the Council or authorised agent; and
- (d) an indication of the parking sub-zone or sub-zones within which the permit is valid.

(2) A day permit shall be in writing and shall include the following particulars:-

- (a) the registration mark of the vehicle in respect of which the permit has been validated;

- (b) the date on which the permit has been validated;
- (c) an indication that the permit has been issued by the Council or authorised agent; and
- (d) an indication of the parking sub-zone or sub-zones within which the permit is valid.

(3) The particulars specified in paragraphs 2(a) and (b) of this Article are to be completed by the person who applied for the day permit before the permit is displayed in accordance with the provisions of Article 5(1) or (3).

Dated 27th November 2006.

Signed for and on behalf of East Sussex County Council

By.....
Robert E. Wilkins
Director, Transport and Environment

SCHEDULE G1 – STREETS OR PARTS OF STREETS FOR THE PURPOSE OF THE ISSUE OF PERMITS (RESIDENTS’, BUSINESS OR DAY)

Street	Building	Zone
Abergavenny Road		A
Abinger Place		B
Albion Street		B
Annes Path		E
Bear Yard		C
Bell Lane		E
Bradford Road	1-19, ‘By the Way’	A
Bradford Road	20-24, Treetops’	B
Brook Street		B
Brooks Close		C
Brooks Road		C
Brooman’s Lane		D
Bull Lane		D
Castle Banks		B
Castle Ditch Lane		B
Castle Gate		B
Castle Lane		B
Castle Precincts		B
Castle Rise		B
Chapel Hill		C
Church Road		B
Church Twitten		D
Cleve Terrace		E
Cliffe High Street		C
Cluny Close		E
Cluny Street		E
Cockshut Road		E
Court Road		D
Davey’s Lane		C
De Montfort Road		A
Dorset Road		D
Earls Garden		B
East Street		B
Eastgate Street		B
Eastgate Wharf		B
Eastport Lane		D
Edward Street		B
English’s Passage		C
Farncombe Road		C
Fisher Street		B
Foundry Lane		C
Friars Walk		D
Garden Street		D
Grange Road		E
Green Lane		D
Harveys Way		C
High Street	1-41, 93-126, Pelham Arms-150, 192-224	B
High Street	42-92,151-187	D
Irelands Lane		A
Juggs Close		E
Juggs Road		E
Keere Street		E
Lancaster Street		B
Lansdown Place		D
Leicester Road		A

Street	Number	Zone
Little East Street		B
Malling Street	107-159, 50-94,	C
Market Lane		B
Market Street		B
Monks Lane		E
Morris Road		C
Mount Place		B
Mount Pleasant		B
Mount Street		D
Mountfield Road		D
Nevill Road	1-15, 14-20, Nevill Terrace	A
New Road		B
North Court		C
North Street		B
Offham Road	1-8	B
Offham Terrace		B
Ousedale Close		A
Paddock Lane		B
Paddock Road		B
Paddock Terrace		B
Paines Twitten		D
Park Road		B
Pelham Terrace		B
Phoenix Place		B
Pinwell Road		D
Pipe Passage		B
Potter's Lane		E
Prince Edward's Road	21-33, 50-106	A
Priory Cresent		E
Priory Street		D
Railway Lane		D
Rotten Row		E
Rusbridge Lane		C
School Hill		B
Shelley Close		A
Southcliffe		C
Southdowns Road		C
South Street		C
Southdown Place		C
Southover High Street		E
Southover Road		D
Spital Road		A
Spring Gardens		B
St Andrew's Lane		D
St Anne's Crescent		A
St James Street		E
St John Street		B
St John's Hill		B
St John's Terrace		B
St Martins Lane		D
St Nicholas Lane		D
St Pancras Gardens		E
St Pancras Road		E
St Peters Place		B
St Swithun's Lane		D
St Swithun's Terrace		D
Station Road		D
Station Street		D
Stewards Inn Lane		D

Street	Number	Zone
Sun Street		B
Talbot Terrace		B
Tanners Brook		D
The Avenue		B
The Course		E
The Gallops		A
The Spinneys		C
Thomas Street		C
Toronto Terrace		B
Valence Road		A
Verrall's Walk		E
Walwers Lane		D
Warren Drive		A
Watergate Lane		D
Waterloo Place		B
Well House Place		B
Wellington Street		B
West Street		B
Western Road		A
Westgate Street		B
Wheatsheaf Gardens		C
White Hill		B

SCHEDULE G2 – CHARGES RELATING TO RESIDENTS’ PERMITS.

	1st Permit			2nd Permit		
	Per Annum	6 Months	3 Months	Per Annum	6 Months	3 Months
Petrol/Diesel	£70.00	£42.00	£28.00	£100.00	£57.50	£36.00
LPG Vehicle	£52.50	£31.50	£21.00	£83.50	£47.50	£29.50
Electric Vehicle	£35.00	£21.00	£14.00	£67.00	£37.50	£23.00

SCHEDULE G3 – CHARGES RELATING TO BUSINESS PERMITS.

	Per Annum	6 Months	3 Months
Petrol/Diesel	£1,000.00	£500.00	£250.00

SCHEDULE G4 – CHARGES RELATING TO DAY PERMITS

Charge	
Residential	£7.00 for 10
Health	£7.00 for 10
Hotels	£7.00 for 10
Concessions	£7.00 for 20
Trades	£3.00 per day

There will be no charge for Motorcycles parking in permit only or designated motorcycle bays. Motorcycles must park perpendicularly to the kerb line.

SCHEDULE G5 – CHARGES RELATING TO PAY AND DISPLAY TICKETS

Charging Band	Charge	Available in Units of	Maximum Stay	No Return
Commercial	£1.80	20 minutes	1 hour	No return within 2 hours
Inner	£1.00	30 minutes	Unlimited	N/A
Intermediate	£0.60	30 minutes	Unlimited	N/A
Outer	£0.20 / £1.40	60 minutes / 1 day	Unlimited	N/A

SCHEDULE G6 – REFUNDS RELATING TO RESIDENT’S AND BUSINESS PERMITS

	Amount of Refund
Permit surrendered before it becomes valid	
	Full refund of charge paid
Permit surrendered after it becomes valid	
12 monthly	The sum of one twelfth of the charge paid in respect of each complete month which remains unexpired at the time the permit is surrendered
6 monthly	The sum of one sixth of the charge paid in respect of each complete month which remains unexpired at the time the permit is surrendered
3 monthly	The sum of one third of the charge paid in respect of each complete month which remains unexpired at the time the permit is surrendered

SCHEDULE P1

Pay and Display Parking Places.

ITEM NO.	STREET NAME	SIDE OF ROAD	EXTENT	ZONE	TIMES OF ENFORCEMENT	CHARGING BAND
1	Cliffe High Street	south	from a point opposite the western building line of No.37 of Cliffe High Street for a distance of 52.5 metres in an easterly direction	C	Monday to Saturday 8am - 6pm	Commercial
2	Eastgate Wharf	south-west	from a point 1.5 metres west of a point opposite the western building line No.11 Eastgate Street for a distance of 20 metres in a easterly direction.	B	Monday to Saturday 8am - 6pm	Commercial
3	High Street	south	from a point 2.5 metres northeast of a point opposite the boundary of No.26/the Bank High Street for a distance of 38.5 metres in a north-easterly direction	B	Monday to Saturday 8am - 6pm	Commercial
4	High Street	south	from a point 3.5 metres southwest of a point opposite the boundary of Nos.19/18 High Street for a distance of 38.5 metres in a north-easterly direction	B	Monday to Saturday 9am - 5pm	Commercial
5	High Street	south-east	from a point 3 metres southwest of a point opposite the boundary of Nos.79/80 High Street for a distance of 26 metres in a north-easterly direction	D	Monday to Saturday 9am - 5pm	Commercial
6	High Street	south-east	from a point 5 metres northeast of a point opposite the southwestern building line of No.64 High Street for a distance of 38.5 metres in a north-easterly direction	D	Monday to Saturday 9am - 5pm	Commercial
7	High Street	south-east	from a point 4.5 metres northeast of a point opposite southwestern building line of No.59 High Street for a distance of 32 metres in a north-easterly direction	D	Monday to Saturday 9am - 5pm	Commercial
8	High Street	south-east	From a point 4 metres west of the south western building line of no. 27 High Street for a distance of 33.5 metres in a south-westerly direction	B	Monday to Saturday 9am - 5pm	Commercial

SCHEDULE P1

Pay and Display Parking Places.

ITEM NO.	STREET NAME	SIDE OF ROAD	EXTENT	ZONE	TIMES OF ENFORCEMENT	CHARGING BAND
9	Nevill Road	east	from a point opposite the northern building line of No.7 Barn Stables for a distance of 15 metres in a southerly direction	A	Monday to Friday 8am – 6pm	Outer
10	St Andrew's Lane	north-east	from a point 52.5 metres southeast of the kerbline of High Street for a distance of 39 metres in a south-easterly direction	D	Monday to Saturday 8am - 6pm	Commercial
11	Station Street	south-east	from a point 49 metres northeast of the kerb line of Priory Street for a distance of 30 metres in a north-easterly direction	D	Monday to Saturday 8am - 6pm	Intermediate

SCHEDULE P2

Shared Use Parking Places.

ITEM NO.	STREET NAME	SIDE OF ROAD	EXTENT	ZONE	TIMES OF ENFORCEMENT	CHARGING BAND
1	Abergavenny Road	south-west	from a point 3 metres southeast of the kerbline of Valence Road for a distance of 70 metres in a south-easterly direction	A	Monday to Friday 8am - 6pm	Intermediate
2	Abergavenny Road	west	from a point 1.5 metres north of the boundary of Nos.21&22/23&24 Abergavenny Road for a distance of 40.5 metres in a southerly direction	A	Monday to Friday 8am - 6pm	Intermediate
3	Abinger Place	north-east	from a point 6 metres southwest of the junction with St John's Terrace for a distance of 6 metres in a south-easterly direction	B	Monday to Saturday 8am - 6pm	Intermediate
4	Abinger Place	south-east	from a point 5 metres south of the boundary of Nos.45/47 Abinger Place for a distance of 43 metres in a north-easterly direction	B	Monday to Saturday 8am - 6pm	Intermediate
5	Albion Street	west	from a point opposite the southern boundary of No.1 northwards to a point 1.0 metre south of the northern boundary of No. 11	B	Monday to Saturday 8am - 6pm	Commercial
6	Bradford Road	north-east	from a point opposite the boundary of Nos.13/14 Bradford Road for a distance of 56 metres in a south-easterly direction	A	Monday to Friday 8am - 6pm	Intermediate
7	Bradford Road	north-east	from a point outside the southeast building line of No.1 Bradford Road for a distance of 83 metres in a south-easterly direction	A	Monday to Friday 8am - 6pm	Intermediate
8	Bradford Road	south-east	from a point opposite the boundary wall of Nos.21/22 Bradford Road for a distance of 61 metres in an north-easterly direction	A	Monday to Friday 8am - 6pm	Intermediate
9	Bradford Road	south-west	from a point 1.5 metres northwest of a point opposite the southeastern building line of No.1 Bradford Road for a distance of 35 metres in a south-easterly direction	A	Monday to Friday 8am - 6pm	Intermediate
10	Bradford Road	south-west	from a point 10.5 metres north of the kerbline of De Montfort Road for a distance of 31 metres in a north-westerly direction	A	Monday to Friday 8am - 6pm	Intermediate

SCHEDULE P2

Shared Use Parking Places.

ITEM NO.	STREET NAME	SIDE OF ROAD	EXTENT	ZONE	TIMES OF ENFORCEMENT	CHARGING BAND
11	Brook Street	north	from a point opposite the northwestern building line of St John's Church for a distance of 5 metres in an westerly direction	B	Monday to Saturday 8am - 6pm	Intermediate
12	Brooks Close	south-west	from a point opposite a point 21.5 metres south of the kerbline of South Downs Road for a distance of 10.5 metres in a south-easterly direction	C	Monday to Saturday 8am - 6pm	Outer
13	Brooks Close	south-west	from a point opposite a point 39 metres south of the kerbline of South Downs Road for a distance of 21 metres in a south-easterly direction	C	Monday to Saturday 8am - 6pm	Outer
14	Brooks Road	north	from a point 1.5 metres west of the western building line of No.1 Malling Industrial Estate for a distance of 47 metres in an easterly direction	C	Monday to Saturday 8am - 6pm	Outer
15	Brooks Road	north	from a point opposite the eastern building line of No.10 Malling Industrial Estate for a distance of 24 metres in a westerly direction	C	Monday to Saturday 8am - 6pm	Outer
16	Brooks Road	south	from a point opposite the eastern building line of No.10 Malling Industrial Estate for a distance of 35 metres in a westerly direction	C	Monday to Saturday 8am - 6pm	Outer
17	Brooks Road (east to west arm)	north	from a point 17 metres west of the kerbline of Brooks Road (north to south arm) for a distance of 39.5 metres in a westerly direction	C	Monday to Saturday 8am - 6pm	Outer
18	Brooks Road (east to west arm)	south	from a point opposite a point 6 metres west of the kerbline of Brooks Road (north to south arm) for a distance of 38 metres in a westerly direction	C	Monday to Saturday 8am - 6pm	Outer
19	Brooks Road (north to south arm)	east	from a point 30.5 metres south of a point opposite the northern building line of No.6 South Downs Business Park for a distance of 61 metres in a southerly direction	C	Monday to Saturday 8am - 6pm	Outer
20	Brooks Road (north to south arm)	north-east	from a point opposite a point 110 metres southeast of the kerbline of South Downs Road for a distance of 106 metres in a south-easterly direction	C	Monday to Saturday 8am - 6pm	Outer

SCHEDULE P2

Shared Use Parking Places.

ITEM NO.	STREET NAME	SIDE OF ROAD	EXTENT	ZONE	TIMES OF ENFORCEMENT	CHARGING BAND
21	Castle Presincts	north	from a point west of 11.5 metres of the kerbline with Mount Place for a distance of 22 metres in a westerly direction	B	Monday to Saturday 8am - 6pm	Intermediate
22	Cleve Terrace	north	from the northern kerbline of St Pancras Road for a distance of 34 metres in an easterly direction	E	Monday to Saturday 8am - 6pm	Intermediate
23	Cleve Terrace	south	from a point 1 metre east of the southern kerb line of St Pancras Road for a distance of 34 metres in an easterly direction	E	Monday to Saturday 8am - 6pm	Intermediate
24	Cluny Street	south-east	from a point opposite the southwestern building line of No.27 Cluny Street for a distance of 35.5 metres in a north-easterly direction	E	Monday to Saturday 8am - 6pm	Outer
25	Cluny Street	south-east	from a point opposite the boundary of Nos.19/21 Cluny Street for a distance of 24 metres in a north-easterly direction	E	Monday to Saturday 8am - 6pm	Outer
26	Cluny Street	south-east	from a point 6 metres northeast of the eastern building line of No 1 Cluny Street for a distance of 32 metres in a south-westerly direction	E	Monday to Saturday 8am - 6pm	Outer
27	Cluny Street		from a point opposite a point 2 metres northeast of the southwestern building line of No.9 Cluny Street for a distance of 10.5 metres in a north-easterly direction	E	Monday to Saturday 8am - 6pm	Outer
28	Cockshut Road	west	from a point 10.5 metres south of the junction with Southover High Street for a distance of 29 metres in a southerly direction	E	Monday to Saturday 8am - 6pm	Outer
29	Court Road	south-east	from a point 1 metre northeast of the southwestern building line of 10 and 11 Court Road for a distance of 18.5 metres in a north-easterly direction	D	Monday to Saturday 8am - 6pm	Inner
30	Court Road	south-east	from a point 29.5 metres northeast of the southwestern building line of 10 and 11 Court Road for a distance of 51 metres in a north-easterly direction	D	Monday to Saturday 8am - 6pm	Inner
31	Court Road	south-east	from a point outside the southwestern building line of 49 to 51 for a distance of 31.5 metres in a north-easterly direction	D	Monday to Saturday 8am - 6pm	Inner

SCHEDULE P2

Shared Use Parking Places.

ITEM NO.	STREET NAME	SIDE OF ROAD	EXTENT	ZONE	TIMES OF ENFORCEMENT	CHARGING BAND
32	Court Road	south-east	`from a point outside the building line of No.38 Court Road for a distance of 21 metres in a south-westerly direction	D	Monday to Saturday 8am - 6pm	Inner
33	Court Road	south-west	from a point 52 metres southeast of the kerbline of Friars' Walk for a distance of 25 metres in a south-easterly direction	D	Monday to Saturday 8am - 6pm	Inner
34	Davey's Lane	north	from a point 18 metres east of the kerb line of Brooks Road for a distance of 25 metres in an easterly direction	C	Monday to Saturday 8am - 6pm	Intermediate
35	Davey's Lane	north-east	from a point 1 metre north of a point opposite the boundary of Nos.7/8 Davey Lane for a distance of 4.5 metres in a north-westerly direction	C	Monday to Saturday 8am - 6pm	Intermediate
36	Davey's Lane	north-east	from a point opposite the boundary of Nos. 8/9 Davey Lane for a distance of 10 metres in a north-westerly direction	C	Monday to Saturday 8am - 6pm	Intermediate
37	Davey's Lane	north-east	from a point 9.5 metres northwest of the northwestern building line on No.9 Davey's Lane for a distance of 5 metres in a north-westerly direction	C	Monday to Saturday 8am - 6pm	Intermediate
38	Davey's Lane	south	from a point 14.5 metres east of the kerb line of Brooks Close for a distance of 28 metres in an easterly direction	C	Monday to Saturday 8am - 6pm	Intermediate
39	Davey's Lane	south	from a point opposite the western building line of the first warehouse on the north side of the Davey's Lane eastwards for a distance of 17 metres	C	Monday to Saturday 8am - 6pm	Intermediate
40	De Montfort Road	north	from a point 1.5 metres west of the boundary of 1&2 Barn Stables for a distance of 4 metres in a westerly direction	A	Monday to Friday 8am - 6pm	Outer
41	De Montfort Road	north-east	from a point 1.5 metres east of the boundary of Nos.81/83 for a distance of 38.5 metres in a westerly direction	A	Monday to Friday 8am - 6pm	Outer
42	De Montfort Road	south	from a point opposite the boundary of Nos.85/87 De Montfort Road for a distance of 96.5 metres in an easterly direction	A	Monday to Friday 8am - 6pm	Outer

SCHEDULE P2

Shared Use Parking Places.

ITEM NO.	STREET NAME	SIDE OF ROAD	EXTENT	ZONE	TIMES OF ENFORCEMENT	CHARGING BAND
43	East Street	north	from a point 1 metre west of the boundary of Pyramus/Thisbe East Street eastwards for a distance of 50 metres	B	Monday to Saturday 8am - 6pm	Commercial
44	Farncombe Road	north-west	from a point 1.5 metres southwest of a point opposite the northwestern building line of No.1 Farncombe Road for a distance of 28 metres in a south-westerly direction	C	Monday to Saturday 8am - 6pm	Commercial
45	Friars' Walk	south-east	from a point 2.5 metres northeast of the boundary of Nos.27/29 Friars' Walk for a distance of 53 metres in a north-easterly direction	D	Monday to Saturday 8am - 6pm	Commercial
46	Friars' Walk	south-east	from a point 5 metres southwest of the boundary of Nos.6a/7 Friars' Walk for a distance of 30 metres in a south-westerly direction	D	Monday to Saturday 8am - 6pm	Commercial
47	Garden Street	south-west	from a point 4 metres south of a point opposite the southwestern building line of No.21 Tanners Brook for a distance of 88 metres in a north-westerly direction	D	Monday to Saturday 8am - 6pm	Inner
48	Grange Road	south-east	from a point 2 metres southwest of the northeastern building line of No.1 Grange Road for a distance of 6 metres in a south-westerly direction	E	Monday to Saturday 8am - 6pm	Inner
49	Grange Road	south-east	from a point 3 metres northeast of the northeastern building line of No.1 Grange Road for a distance of 127 metres in a westerly direction	E	Monday to Saturday 8am - 6pm	Inner
50	Gundreda Road	north-east	from a point 10.5 metres northwest of the junction with De Warenne Street for a distance of 25 metres in a north-westerly direction	A	Monday to Friday 8am - 6pm	Outer
51	Gundreda Road	south-west	from a point 3 metres northwest of the southern building line of No 21 Prince Edward's Road for a distance of 25.5 metres in a north-westerly direction	A	Monday to Friday 8am - 6pm	Outer
52	Gundreda Road	south-west	from a point outside the southeastern building line of No4 Gundreda Road for a distance of 19.5 in a south-easterly direction	A	Monday to Friday 8am - 6pm	Outer
53	Harvey's Way	north	from a point 6 metres east of the kerbline of North Court for a distance of 22 metres in an easterly direction	C	Monday to Saturday 8am - 6pm	Commercial

SCHEDULE P2

Shared Use Parking Places.

ITEM NO.	STREET NAME	SIDE OF ROAD	EXTENT	ZONE	TIMES OF ENFORCEMENT	CHARGING BAND
54	Harvey's Way	north	from a point opposite the boundary of Nos.1/2 Harvey's Way for a distance of 50 metres in a westerly direction	C	Monday to Saturday 8am - 6pm	Commercial
55	High Street	south	from a point opposite the boundary of Nos.123/124 High Street for a distance of 88 metres in an easterly direction	B	Monday to Saturday 8am - 6pm	Commercial
56	Lancaster Street	north	from a point 1 metre east of a point opposite the boundary of Nos.5/7 Lancaster Street for a distance of 20 metres in a westerly direction	B	Monday to Saturday 8am - 6pm	Intermediate
57	Lancaster Street	north	from a point 3.5 metres west of the western building line of No.15 Lancaster Street for a distance of 15 metres in a westerly direction	B	Monday to Saturday 8am - 6pm	Intermediate
58	Lansdown Place	north-west	from a point 2 metres southwest of a point opposite the boundary of Nos.20/22 Lansdown Place for a distance of 30 metres in a south-westerly direction	D	Monday to Saturday 8am - 6pm	Commercial
59	Leicester Road	east	from a point opposite the northern building line of No.19 Leicester Road for a distance of 41.5 metres in a southerly direction	A	Monday to Friday 8am - 6pm	Intermediate
60	Leicester Road	east	from a point 2 metres south of the boundary of No.53/55 Leicester Road for a distance of 43 metres in a northern direction	A	Monday to Friday 8am - 6pm	Outer
61	Leicester Road	west	from a point opposite the boundary of Nos.16/18 Leicester Road for a distance of 35 metres in a southerly direction	A	Monday to Friday 8am - 6pm	Intermediate
62	Leicester Road	west	from a point 5 metres north of the southern building line of No.79 De Montfort Road for a distance of 10 metres in a northerly direction	A	Monday to Friday 8am - 6pm	Intermediate
63	Leicester Road	west	from a point 21metres north of the southern building line of No.79 De Montfort Road for a distance of 19 metres in a northerly direction	A	Monday to Friday 8am - 6pm	Intermediate
64	Leicester Road	west	from a point 2.5 metres south of the northern building line of No.100 Prince Edward's Road for a distance of 15 metres in a southerly direction	A	Monday to Friday 8am - 6pm	Outer

SCHEDULE P2

Shared Use Parking Places.

ITEM NO.	STREET NAME	SIDE OF ROAD	EXTENT	ZONE	TIMES OF ENFORCEMENT	CHARGING BAND
65	Little East Street	south	from a point 6 metres west of the western building line of No.6 Little East Street for a distance of 27 metres in a westerly direction	B	Monday to Saturday 8am - 6pm	Inner
66	Malling Street	east	from a point 1 metre north of a point opposite the southern building line of 149a Malling Street for a distance of 28 metres in a southerly direction	C	Monday to Saturday 8am - 6pm	Intermediate
67	Malling Street	east	from a point 3.5 metres north of the boundary of No.1 Wheatsheaf Gardens and No.135 Malling Street for a distance of 19 metres in a northerly direction	C	Monday to Saturday 8am - 6pm	Intermediate
68	Malling Street	north-west	from a point opposite the boundary of Nos.62/64 Malling Street for a distance of 18 metres in a south-westerly direction	C	Monday to Saturday 8am - 6pm	Intermediate
69	Malling Street	north-west	from a point opposite the northeastern building line of No.66 Malling Street for a distance of 9 metres in a south-westerly direction	C	Monday to Saturday 8am - 6pm	Intermediate
70	Malling Street	west	from a point opposite the boundary of Nos.16/18 Malling Street for a distance of 42 metres in a southerly direction	C	Monday to Saturday 8am - 6pm	Commercial
71	Morris Road	east	from a point opposite the northern building line of Southcourt House for a distance of 10 metres in a southerly direction	C	Monday to Saturday 8am - 6pm	Commercial
72	Morris Road	east	from a point 7.5 metres north of a point opposite the northern building line of Southcourt House for a distance of 6 metres in a northerly direction	C	Monday to Saturday 8am - 6pm	Commercial
73	Morris Road	south-west	from a point 1.5 metres south of a point opposite the boundary of No.10 Morris Road and No.1 Farncombe Road for a distance of 40 metres in a south-easterly direction	C	Monday to Saturday 8am - 6pm	Commercial
74	Mountfield Road	south	from the kerbline of Ham Lane for a distance of 112.5 metres in a westerly direction	D	Monday to Saturday 8am - 6pm	Intermediate

SCHEDULE P2

Shared Use Parking Places.

ITEM NO.	STREET NAME	SIDE OF ROAD	EXTENT	ZONE	TIMES OF ENFORCEMENT	CHARGING BAND
75	Nevill Road	north-east	from a point opposite the southeastern building line of No.1 Nevill Road for a distance of 31 metres in a north-westerly direction	A	Monday to Friday 8am - 6pm	Outer
76	Nevill Road	south-west	from a point opposite a point 23 metres northwest of the northern building line of No.15 Nevill Road for a distance of 77 metres in a north-westerly direction	A	Monday to Friday 8am - 6pm	Outer
77	North Street	east	from a point 46 metres north of the northern kerbline of Pheonix Place for a distance of 15.5 metres in a northerly direction	B	Monday to Saturday 8am - 6pm	Intermediate
78	North Street	north-west	from a point opposite the boundary of No.1 Lancaster Street/No.11 North Street for a distance of 30 metres in a north-easterly direction	B	Monday to Saturday 8am - 6pm	Intermediate
79	Paddock Lane	north	from a point opposite the boundary of Nos.73/75 Paddock Lane for a distance of 23 metres in a westerly direction	B	Monday to Saturday 8am - 6pm	Inner
80	Park Road	east	from a point opposite the northern building line of No.2 Park Road for a distance of 40 metres in a southerly direction	A	Monday to Friday 8am - 6pm	Outer
81	Park Road	east	from a point 3 metres north of a point opposite the southern building line of No.6 Park Road for a distance of 25 metres in a southerly direction	A	Monday to Friday 8am - 6pm	Outer
82	Park Road	west	from the northern boundary of No.1 Park Road for a distance of 42 metres in a southerly direction	A	Monday to Friday 8am - 6pm	Outer
83	Park Road	west	from a point 5.5 metres north of the junction with The Avenue for a distance of 22 metres in a notherly direction	A	Monday to Friday 8am - 6pm	Outer
84	Pelham Terrace	north	for its entire length	B	Monday to Saturday 8am - 6pm	Intermediate
85	Pelham Terrace	south	from a point 1.5 metres east of a point opposite the eastern building line of No.12 St.John's Hill for a distance of 61.5 metres in a westerly direction	B	Monday to Saturday 8am - 6pm	Intermediate
86	Pheonix Place	north	from a point 4 metres west of the eastern building line of No.1 Pheonix Place for a distance of 23 metres in a westerly direction	B	Monday to Saturday 8am - 6pm	Intermediate

SCHEDULE P2

Shared Use Parking Places.

ITEM NO.	STREET NAME	SIDE OF ROAD	EXTENT	ZONE	TIMES OF ENFORCEMENT	CHARGING BAND
87	Pheonix Place	south-west	from a point 5 metres southeast of a point opposite the boundary of Nos.10/11 Pheonix Place for a distance of 59 metres in a north-westerly direction	B	Monday to Saturday 8am - 6pm	Intermediate
88	Prince Edward Road	north	from a point opposite the boundary of Nos.100/102 Prince Edward's Road for a distance of 64 metres in an easterly direction	A	Monday to Friday 8am - 6pm	Outer
89	Priory Street	north	from a point 3.5 metres east of the boundary of Nos.35 Priory Street/No.9 Southover High Street (public house) for a distance of 9 metres in a westerly direction	D	Monday to Saturday 8am - 6pm	Intermediate
90	Priory Street	north	from a point 1 metre west of the boundary of Nos. 36/37 Priory Street for a distance of 28 metres in an easterly direction	D	Monday to Saturday 8am - 6pm	Intermediate
91	Priory Street	north	from a point opposite the western building line of No.49 Priory Street for a distance of 29.5 metres in an easterly direction	D	Monday to Saturday 8am - 6pm	Intermediate
92	Railway Lane	south-west	from a point 11 metres northeast of a point opposite the southeastern building line of Greyfriars Court for a distance of 60 metres in a north-westerly then westerly direction	D	Monday to Saturday 8am - 6pm	Commercial
93	Rotten Row	north-west	from a point 8 metres northeast of the boundary of Corwlink/Hill House, Rotten Row for a distance of 45 metres in a north-easterly direction	E	Monday to Saturday 8am - 6pm	Inner
94	Rotten Row	north-west	from a point 4 metres southwest of the boundary of West House/Allington, Rotten Row for a distance of 5 metres in a south-westerly direction	E	Monday to Saturday 8am - 6pm	Inner
95	Rotten Row	north-west	from a point 4 metres north of the boundary of West House/Allington, Rotten Row for a distance of 10 metres in a north-easterly direction	E	Monday to Saturday 8am - 6pm	Inner
96	Rotten Row	north-west	from a point 2 metres north of a point opposite the boundary of 'Mulberries'/'Falmer House', Rotten Row for a distance of 15 metres in a south-westerly direction	E	Monday to Saturday 8am - 6pm	Inner
97	Rotten Row	north-west	from a point 7 metres south of a point opposite the boundary of 'Falmer House'/'St Anne's House', Rotten Row for a distance of 26 metres in a north-easterly direction	E	Monday to Saturday 8am - 6pm	Inner

SCHEDULE P2

Shared Use Parking Places.

ITEM NO.	STREET NAME	SIDE OF ROAD	EXTENT	ZONE	TIMES OF ENFORCEMENT	CHARGING BAND
98	South Downs Road	north	from a point opposite a point 22 metres west of the kerbline of Brooks Road for a distance of 30 metres in a westerly direction	C	Monday to Saturday 8am - 6pm	Outer
99	South Downs Road	north	from a point 68 metres east of the kerbline of Mayhew Way for a distance of 30 metres in an easterly direction	C	Monday to Saturday 8am - 6pm	Outer
100	South Street	north-east	from a point 7 metres northwest of a point opposite the boundary of Nos.1/3 for a distance of 10 metres in a north-westerly direction	C	Monday to Saturday 8am - 6pm	Commercial
101	South Street	north-east	from a point 1 metre northwest of a point opposite the boundary of Nos.19/21 South Street for a distance of 56 metres in a south-easterly direction	C	Monday to Saturday 8am - 6pm	Intermediate
102	South Street	north-east	from a point 1 metre northwest of the boundary of Nos.89/91 South Street for a distance of 56 metres in a south-easterly direction	C	Monday to Saturday 8am - 6pm	Outer
103	South Street	north-east	from a point opposite the northwestern building line of No.119 South Street for a distance of 16.5 metres in a south-easterly direction	C	Monday to Saturday 8am - 6pm	Outer
104	South Street	north-east	from a point opposite a point 23 metres southeast of the southern building line of No.138 South Street for a distance of 29 metres in a southerly direction	C	Monday to Saturday 8am - 6pm	Outer
105	South Street	south-west	from a point 26 metres southeast of a point opposite the southern building line of No.138 South Street for a distance of 25 metres in a south-easterly direction	C	Monday to Saturday 8am - 6pm	Outer
106	South Street	south-west	from a point opposite the northwest building line of No.134 South Street for a distance of 40 metres in a south-easterly direction	C	Monday to Saturday 8am - 6pm	Outer
107	Southover High Street	north-east	from a point 15 metres southeast of the northern building line of Southover Grange, Southover High Street for a distance of 31 metres in a south-easterly direction	E	Monday to Saturday 8am - 6pm	Inner

SCHEDULE P2

Shared Use Parking Places.

ITEM NO.	STREET NAME	SIDE OF ROAD	EXTENT	ZONE	TIMES OF ENFORCEMENT	CHARGING BAND
108	Southover High Street	north-west	from a point opposite the southwestern building line of No.57 Southover High Street for a distance of 56 metres in a north-easterly direction	E	Monday to Saturday 8am - 6pm	Intermediate
109	Southover High Street	north-west	from a point opposite the boundary of Nos.53/54 Southover High Street for a distance of 60.5 metres in a north-easterly direction	E	Monday to Saturday 8am - 6pm	Intermediate
110	Southover Road	south	from a point 13 metres east of the kerbline of Southover High Street eastwards for a distance of 30 metres	D	Monday to Saturday 8am - 6pm	Inner
111	Southover Road	south-east	from a point 45 metres northeast of the southwestern building line of Southover Grange, Southover High Street for a distance of 114.5 metres in a north-easterly direction	D	Monday to Saturday 8am - 6pm	Inner
112	Southover Road	south-east	from a point 19.5 metres northeast of a point opposite the northeastern building line of No.3 St Andrew's Place, Southover Road for a distance of 125 metres in a south-westerly direction	D	Monday to Saturday 8am - 6pm	Commercial
113	Spital Road	south	from a point 1.5 metres west of a point opposite the eastern building line of 'St Nicholas' Spital Road for a distance of 25 metres in an easterly direction	A	Monday to Friday 8am - 6pm	Intermediate
114	Spital Road	south-west	from a point opposite the northwestern building line of the Public House adjacent to No.3 Spital Road for a distance of 45.5 metres in a south-easterly direction	A	Monday to Friday 8am - 6pm	Intermediate
115	Spring Gardens	south	from a point 3 metres east of a point opposite the eastern building line of No.5 Spring Gardens for a distance of 15 metres in an easterly direction	B	Monday to Saturday 8am - 6pm	Intermediate
116	Spring Gardens	south	from a point 30 metres east of a point opposite the eastern building line of No.5 Spring Gardens for a distance of 16 metres in an easterly direction	B	Monday to Saturday 8am - 6pm	Intermediate
117	St Andrew's Lane	north-east	from a point 2.5 metres northwest of a point opposite the southern building line of No.1 St Andrew's Place, Southover Road for a distance of 15 metres in a north-westerly direction	D	Monday to Saturday 8am - 6pm	Commercial

SCHEDULE P2

Shared Use Parking Places.

ITEM NO.	STREET NAME	SIDE OF ROAD	EXTENT	ZONE	TIMES OF ENFORCEMENT	CHARGING BAND
118	St John Street	south-east	from a point 1 metre northeast of a point opposite the boundary of No.29 St John Street and the Hall on St John Street for a distance of 29 metres in a north-easterly direction	B	Monday to Saturday 8am - 6pm	Intermediate
119	St John's Hill	west	from a point 2.5 metres south of a point opposite the boundary of Nos.6/7 St Johns Hill for a distance of 34 metres in a southerly direction	B	Monday to Saturday 8am - 6pm	Intermediate
120	St John's Terrace	north-west	from a point 1.5 metres northeast of the boundary of Nos.24/25 St John's Terrace for a distance of 52 metres in a south-westerly direction	B	Monday to Saturday 8am - 6pm	Intermediate
121	St Pancras Close	north	from a point 1.5 opposite the western building line of 1-12 Barber Court for a distance of 16 metres in an easterly direction	E	Monday to Saturday 8am - 6pm	Intermediate
122	St Pancras Gardens	north	from a point 1.5 metres west of the western building line of 1-12 Barber Court for a distance of 18 metres in a westerly direction	E	Monday to Saturday 8am - 6pm	Intermediate
123	St Pancras Road	north-east	from a point 2 metres north of the boundary of No.42 Grange Road and Hill House, St Pancras Road for a distance of 39 metres in a south-easterly direction, finishing in Grange Road	E	Monday to Saturday 8am - 6pm	Intermediate
124	St Pancras Road	west	from a point 1.5 metres south of the boundary between 61/62 for a distance of 24 metres in a southerly direction	E	Monday to Saturday 8am - 6pm	Intermediate
125	St Pancras Road	west	from a point 1 metre north of a point opposite the southern building line of No.54 St Pancras Road for a distance of 6 metres in a southerly direction	E	Monday to Saturday 8am - 6pm	Intermediate
126	St Pancras Road	west	from a point 7.5 metres north of a point opposite the southern building line of Barber Court, St Pancras Road for a distance of 33.0 metres in a northerly direction	E	Monday to Saturday 8am - 6pm	Intermediate

SCHEDULE P2

Shared Use Parking Places.

ITEM NO.	STREET NAME	SIDE OF ROAD	EXTENT	ZONE	TIMES OF ENFORCEMENT	CHARGING BAND
127	Talbot Terrace	east	from a point 2 metres south of a point opposite the boundary of Nos.32/33 Talbot Terrace for a distance of 31 metres in a northerly direction	B	Monday to Saturday 8am - 6pm	Intermediate
128	Talbot Terrace	west	from a point opposite the northern boundary of No.1 Pelham Terrace for a distance of 42 metres in a southerly direction	B	Monday to Saturday 8am - 6pm	Intermediate
129	The Avenue	north-east	from a point 2 metres west of a point opposite the boundary of Nos.29/31 for a distance of 5.5 metres in a easterly direction	A	Monday to Friday 8am - 6pm	Intermediate
130	The Avenue	north-east	from a point 4 metres southeast of a point opposite the western building line of No.27 The Avenue for a distance of 32 metres in a south-easterly direction	A	Monday to Friday 8am - 6pm	Intermediate
131	The Avenue	north-east	from a point 4 metres north-west of a point opposite the boundary of Nos.21/23 The Avenue for a distance of 28 metres in a north-westerly direction	B	Monday to Saturday 8am - 6pm	Intermediate
132	The Avenue	north-west	from a point opposite the boundary of the Rectory/No.3 The Avenue for a distance of 22.5 metres in a north-easterly direction	B	Monday to Saturday 8am - 6pm	Inner
133	The Avenue	south	from a point 8 metres east of a point opposite the boundary of Nos.22/24 The Avenue for a distance of 48 metres in a westerly direction	A	Monday to Friday 8am - 6pm	Intermediate
134	The Avenue	south	from a point opposite the boundary of Nos.18/20 The Avenue for a distance of 9 metres in an easterly direction	A	Monday to Friday 8am - 6pm	Intermediate
135	The Avenue	south	from a point 4 metres east of a point opposite the western boundary line of No.16 The Avenue for a distance of 10 metres in an easterly direction	A	Monday to Friday 8am - 6pm	Intermediate
136	The Avenue	south	from a point 3 metres east of a point opposite the boundary of Nos.14/16 The Avenue for a distance of 11.5 metres in an easterly direction	A	Monday to Friday 8am - 6pm	Intermediate
137	The Avenue	south-east	from a point 3 metres northeast of a point opposite the boundary of Nos.5/7 The Avenue for a distance of 68 metres in a north-easterly direction	B	Monday to Saturday 8am - 6pm	Inner

SCHEDULE P2

Shared Use Parking Places.

ITEM NO.	STREET NAME	SIDE OF ROAD	EXTENT	ZONE	TIMES OF ENFORCEMENT	CHARGING BAND
138	The Avenue	south-west	from a point 3 metres northwest of a point opposite the boundary of Nos. 65/67 The Avenue for a distance of 30 metres in a south-easterly direction	A	Monday to Friday 8am - 6pm	Intermediate
139	The Avenue	south-west	from a point 1 metre southeast of a point opposite the boudbary of Nos.49/51 The Avenue for a distance of 29.5 metres in a north-westerly direction	A	Monday to Friday 8am - 6pm	Intermediate
140	The Avenue	south-west	from a point 8 metres southeast of a point opposite the boundary of Nos.8/10 The Avenue for a distance of 36 metres in a south-easterly direction	B	Monday to Saturday 8am - 6pm	Intermediate
141	The Course	north	from a point opposite the boundary of Nos.2/4 The Course for a distance of 29 metres in an easterly direction	E	Monday to Saturday 8am - 6pm	Intermediate
142	The Gallops	south	from a point opposite the southeastern building line of No.35 The Gallops for a distance of 78 metres in a westerly direction	A	Monday to Friday 8am - 6pm	Outer
143	The Gallops	south	From a point opposite the northeastern building line of No. 39 The Gallops for a distance of 31 metres in a westerly direction	A	Monday to Friday 8am - 6pm	Outer
144	Toronto Terrace	south	from a point 1.5 metres east of the eastern building line of No.1 St John's Hill for a distance of 10 metres in a westerly direction	B	Monday to Saturday 8am - 6pm	Intermediate
145	Toronto Terrace	south	from a point 1 metre east of a point opposite the boundary of Nos.20/21 Toronto Terrace for a distance of 42 metres in an easterly direction	B	Monday to Saturday 8am - 6pm	Intermediate
146	Valence Road	north	fron a point opposite the boundary of Nos.38/40 Valence Road for a distance of 24.5 metres in an easterly direction	A	Monday to Friday 8am - 6pm	Intermediate
147	Valence Road	north	from a point 5 metres east of the western building line of No.22 Valence Road for a distance of 43.5 metres in an easterly direction	A	Monday to Friday 8am - 6pm	Intermediate
148	Valence Road	north	from a point 1 metre northwest of a point opposite the northwestern building line of No.22 Valence Road for a distance of 5 metres in a north-westerly direction	A	Monday to Friday 8am - 6pm	Intermediate

SCHEDULE P2

Shared Use Parking Places.

ITEM NO.	STREET NAME	SIDE OF ROAD	EXTENT	ZONE	TIMES OF ENFORCEMENT	CHARGING BAND
149	Watergate Lane	south-west	from a point 2 metres southeast of the southeastern building line of the East Sussex Music School, Watergate Lane for a distance of 36 metres in a south-easterly direction	D	Monday to Saturday 8am - 6pm	Commercial
150	Western Road	north	from a point 1.5 metres east of a point opposite the western building line of No.117 Western Road for a distance of 21.5 metres in an easterly direction	A	Monday to Friday 8am - 6pm	Inner
151	Western Road	north	from a point 1 metre east of a point opposite the western building line of 101a Western Road for a distance of 22 metres in an easterly direction	A	Monday to Friday 8am - 6pm	Inner
152	Western Road	north-east	from a point opposite the southeastern building line of No.21 Western Road for a distance of 35.5 metres in a north-westerly direction	A	Monday to Friday 8am - 6pm	Inner
153	Western Road	south	from a point 1 metre east of a point opposite the boundary of Nos.28/30 Western Road for a distance of 73 metres in a westerly direction	A	Monday to Friday 8am - 6pm	Inner
154	Western Road	south	from a point opposite the boundary of No.76/78 Western Road for a distance of 40 metres in a westerly direction	A	Monday to Friday 8am - 6pm	Inner
155	White Hill	south	from a point 16.5 metres east of the kerbline of Paddock Lane for a distance of 20 metres in an easterly direction	B	Monday to Saturday 8am - 6pm	Inner

SCHEDULE P4

Permit Parking Places.

ITEM NO.	STREET NAME	SIDE OF ROAD	EXTENT	ZONE	TIMES OF ENFORCEMENT
1	Abergavenny Road	north	from a point 2 metres west of the boundary of Nos.33/34 for a distance of 88.5 metres in an easterly direction	A	Monday to Friday 8am - 6pm
2	Abinger Place	south-east	from a point 3 metres northeast of a point opposite the boundary of Nos.1 and 3 for a distance of 49 metres in a south-westerly direction	B	Monday to Saturday 8am - 6pm
3	Bradford Road	north-west	from a point 2 metres south-west of a point opposite the boundary wall of Nos.21/22 Bradford Road for a distance of 36 metres in an north-easterly direction	A	Monday to Friday 8am - 6pm
4	Bradford Road	south-west	from a point 3 metres north-west of a point opposite the south-eastern building line of No.1 Bradford Road for a distance of 98 metres in an north-westerly direction	A	Monday to Friday 8am - 6pm
5	Brighton Road	south-east	from a point opposite the boundary of Nos.130/132 Brighton Road for a distance of 62 metres in a north-easterly direction	A	Monday to Friday 8am - 6pm
6	Bull Lane	north-east	from the kerbline with Stewards Inn Lane for a distance of 7.5 metres in a northerly direction	D	Monday to Saturday 8am - 6pm
7	Church Road	north-west	from a point opposite the southwestern building line of No.1 Church Road for a distance of 24 metres in a north-easterly direction	B	Monday to Saturday 8am - 6pm
8	Cleve Terrace	east	from a point opposite the boundary of Nos.12/13 Cleve Terrace for a distance of 37 metres in a southerly direction	E	Monday to Saturday 8am - 6pm
9	Cleve Terrace	west	from a point opposite the boundary of Nos.12/13 Cleve Terrace for a distance of 29 metres in a southerly direction	E	Monday to Saturday 8am - 6pm
10	Cluny Street	south	from a point opposite the eastern building line of No.49 Cluny Street for a distance of 15 metres in a westerly direction	E	Monday to Saturday 8am - 6pm
11	Cluny Street	south	from a point opposite the southwestern building line of No.47 Cluny Street for a distance of 62 metres in an easterly direction	E	Monday to Saturday 8am - 6pm
12	Court Road	south-east	from a point opposite the boundary of Nos.14/15 Court Road for a distance of 13 metres in a south-westerly direction	D	Monday to Saturday 8am - 6pm
13	Court Road	south-east	from a point 10 metres northeast of the building line of No.38 Court Road for a distance of 4.5 metres in a north-easterly direction	D	Monday to Saturday 8am - 6pm
14	Cuilfail	north-west	from a point 16 metres north of the kerbline of Malling Street for a distance of 20 metres in a north-easterly direction	C	Monday to Saturday 8am - 6pm
15	Cuilfail Road	north-east	from a point 2 metres northwest of the end point of the private road for a distance of 41 metres in a north-westerly direction	C	Monday to Saturday 8am - 6pm
16	De Montfort Road	north	from a point opposite the boundary of Nos.55/57 De Montfort Road for a distance of 43 metres in a westerly direction	A	Monday to Friday 8am - 6pm

SCHEDULE P4

Permit Parking Places.

ITEM NO.	STREET NAME	SIDE OF ROAD	EXTENT	ZONE	TIMES OF ENFORCEMENT
17	De Montfort Road	north	from a point 13.5 metres east of a point opposite the eastern boundary wall of St. Pancras Primary School for a distance of 15 metres in an easterly direction	A	Monday to Friday 8am - 6pm
18	De Montfort Road	north	from a point opposite the boundary of Nos.33/35 for a distance of 29 metres in an easterly direction	A	Monday to Friday 8am - 6pm
19	De Montfort Road	south	from a point 2 metres east of a point opposite the western boundary wall of No.38 De Montfort Road for a distance of 25 metres in an easterly direction	A	Monday to Friday 8am - 6pm
20	De Montfort Road	south	from a point 1 metre west of a point opposite the western boundary wall of No.6 De Montfort Terrace for a distance of 33 metres in an easterly direction	A	Monday to Friday 8am - 6pm
21	De Montfort Road	south	from a point 1.5 metres west of the boundary of Nos.22/24 De Montfort Road for a distance of 31 metres in an easterly direction	A	Monday to Friday 8am - 6pm
22	De Montfort Road	south	from a point 1.5 metres west of the eastern building line of No.2 De Montfort Road for a distance of 46 metres in a westerly direction	A	Monday to Friday 8am - 6pm
23	De Montfort Road	south-west	from a point opposite the northwestern building line of the Tertiary College for a distance of 8 metres in an south-easterly direction	A	Monday to Friday 8am - 6pm
24	De Warrenne Road	north-west	from a point 12 metres southwest the kerblines of King Henry's Road for a distance of 17 metres in a south-westerly direction	A	Monday to Friday 8am - 6pm
25	Dorset Road	north	from a point 1 metre east of the western building line of No.12 Dorset Road for a distance of 51 metres in an easterly direction	D	Monday to Saturday 8am - 6pm
26	Dorset Road	south	from a point 1.5 metres east of the western building line of No.13 Dorset Road for a distance of 50 metres in an easterly direction	D	Monday to Saturday 8am - 6pm
27	East Street	north	from a point opposite the boundary of Nos.8/9 East Street for a distance of 34.5 metres in an easterly direction	B	Monday to Saturday 8am - 6pm
28	Eastport Lane	south	from a point 1 metre east of the eastern building line of No.5 Eastport Lane for a distance of 38.5 metres in a westerly direction	D	Monday to Saturday 8am - 6pm
29	Friar's Walk	east	from a point 2 metres south of a point opposite the boundary of Nos.1/2 Friar's Walk for a distance of 29 metres in a southerly direction	D	Monday to Saturday 8am - 6pm
30	Grange Road	south-east	from a point opposite the eastern building line of No.41 Grange Road for a distance 187 metres in an easterly direction	E	Monday to Saturday 8am - 6pm
31	Juggs Close	north	from a point 6 metres east of a point opposite the western building line of No.9 Juggs Close for a distance of 24 metres in an easterly direction	E	Monday to Saturday 8am - 6pm
32	Lancaster Street	south	from a point 1 metre west of the boundary of Nos.24/26 Lancaster Street for a distance of 15 metres in an easterly direction	B	Monday to Saturday 8am - 6pm

SCHEDULE P4

Permit Parking Places.

ITEM NO.	STREET NAME	SIDE OF ROAD	EXTENT	ZONE	TIMES OF ENFORCEMENT
33	Lansdown Place	north-east	from a point opposite the northeastern building line of No.2 Lansdown Place for a distance of 39 metres in a south-westerly direction	D	Monday to Saturday 8am - 6pm
34	Leicester Road	east	from a point opposite the northern building line of No.51 Leicester Road for a distance of 72 metres in a southerly direction	A	Monday to Friday 8am - 6pm
35	Leicester Road	west	from a point opposite the northern building line of No.64 Leicester Road for a distance of 100 metres in a southerly direction	A	Monday to Friday 8am - 6pm
36	Malling Street	east	from a point 3 metres north of the boundary of Nos.27/29 Malling Street for a distance of 5 metres in a southerly direction	C	Monday to Saturday 8am - 6pm
37	Malling Street	east	from a point opposite the boundary of Nos.23/23a Malling Street for a distance of 7 metres in a northerly direction	C	Monday to Saturday 8am - 6pm
38	Malling Street	north	from a point 7.5 metres north of a point opposite the northern building line of No.29 Malling Street westwards for a distance of 6 metres with a minimum width of 4.5 metres throughout to allow for perpendicular parking	C	Monday to Saturday 8am - 6pm
39	Malling Street	north	from a point 6 metres east of the kerbline of Cuilfail for a distance of 5 metres in an easterly direction	C	Monday to Saturday 8am - 6pm
40	Malling Street	west	from a point 3 metres north of a point opposite the boundary of Nos.27/29 Malling Street for a distance of 6 metres in a northerly direction and with a minimum width throughout of 4.2 metres to allow for perpendicular parking.	C	Monday to Saturday 8am - 6pm
41	Morris Road	north-east	from a point opposite the northwestern building line of No.19 Morris Road for a distance of 62 metres in a south-easterly direction	C	Monday to Saturday 8am - 6pm
42	Morris Road	south-west	from a point opposite the northwestern building line of No.30 Morris Road for a distance of 36 metres in a south-easterly direction	C	Monday to Saturday 8am - 6pm
43	Morris Road	south-west	from a point 1.5 metres southwest of the northwestern building line of No.46 Morris Road for a distance of 17 metres in a south-westerly direction	C	Monday to Saturday 8am - 6pm
44	Mount Street	east	from a point opposite the southern building line of No.1 Mount Street for a distance of 23 metres in a northerly direction	D	Monday to Saturday 8am - 6pm
45	Mount Street	east	from a point 2 metres north of the northern building line of No 2 Mount Street for a distance of 19 metres in a southerly direction	D	Monday to Saturday 8am - 6pm
46	Mountfield Road	north	from a point 10 metres east of a point opposite the western building line of No.40 Mountfield Road for a distance of 25 metres in an easterly	D	Monday to Saturday 8am - 6pm

SCHEDULE P4

Permit Parking Places.

ITEM NO.	STREET NAME	SIDE OF ROAD	EXTENT	ZONE	TIMES OF ENFORCEMENT
			direction		
47	Nevill Road	north-east	from a point 3 metres northwest of a point opposite the southeastern building line of No.15 Nevill Road for a distance of 14 metres in a north-westerly direction	A	Monday to Friday 8am - 6pm
48	North Street	north	from a point 4.5 metres west of the eastern building line of No.2 North Street for a distance of 10 metres in a westerly direction with a depth of 5 metres to allow for perpendicular parking	B	Monday to Saturday 8am - 6pm
49	Ousedale Road	north	from a point opposite the western building line of Nos.1&2 Ousedale Road for a distance of 35 metres in an easterly direction	A	Monday to Friday 8am - 6pm
50	Paddock Lane	north-west	from a point north 1.5 metres of the northeastern building line of No. 13 for a distance of 43 metres in a north-easterly direction	B	Monday to Saturday 8am - 6pm
51	Paddock Road	north-west	from a point opposite the southwestern building line of No.34 Paddock Road for a distance of 6 metres in a south-westerly direction	B	Monday to Saturday 8am - 6pm
52	Paddock Road	north-west	from a point outside the southwestern building line of No. 31 for a distance of 24.5 metres in a north-easterly direction	B	Monday to Saturday 8am - 6pm
53	Paddock Road	north-west	from a point outside the northeastern building line of NO. 13 Paddock Lane for a distance of 51 metres in a south-westerly direction	B	Monday to Saturday 8am - 6pm
54	Park Road	west	from a point outside the boundary of Nos 1/3 Park Road for a distance of 19 metres in a southerly direction	A	Monday to Friday 8am - 6pm
55	Pelham Terrace	south	from a point 2.5 metres of the eastern building line of No 1 Pelham Terrace for a distance of 66 metres in an easterly direction	B	Monday to Saturday 8am - 6pm
56	Prince Edward's Road	north	from a point opposite the boundary of Nos.23/25 Prince Edward's Road for a distance of 5.5 metres in an easterly direction	A	Monday to Friday 8am - 6pm
57	Prince Edward's Road	north	from a point 3 metres east of the boundary of Nos. 62/64 Prince Edward's Road for a distance of 11.5 metres in a westerly direction	A	Monday to Friday 8am - 6pm
58	Prince Edward's Road	north	from a point 81 metres east of the kerbline of De Warrenne Road for a distance of 17 metres in an easterly direction	A	Monday to Friday 8am - 6pm
59	Prince Edward's Road	north	from a point 122 metres east of the kerbline of De Warrenne Road for a distance of 12 metres in an easterly direction	A	Monday to Friday 8am - 6pm
60	Prince Edward's Road	north	from a point 151 metres east of the kerbline of De Warrenne Road for a distance of 15 metres in an easterly direction	A	Monday to Friday 8am - 6pm
61	Prince Edward's Road	south	from a point 2 metres west of a point opposite the boundary of Nos.96/98 Prince Edward's Road for a distance of 5 metres in an easterly direction	A	Monday to Friday 8am - 6pm

SCHEDULE P4

Permit Parking Places.

ITEM NO.	STREET NAME	SIDE OF ROAD	EXTENT	ZONE	TIMES OF ENFORCEMENT
62	Prince Edward's Road	south	from a point 1 metre east of a point opposite the western building line of No.94 Prince Edward's Road for a distance of 8.5 metres in an easterly direction	A	Monday to Friday 8am - 6pm
63	Prince Edward's Road	south	from a point opposite the boundary of Nos.86/88 Prince Edward's Road for a distance of 13 metres in an easterly direction	A	Monday to Friday 8am - 6pm
64	Prince Edward's Road	south	from a point 1 metre east of the boundary of Nos.78/80 Prince Edward's Road for a distance of 6.7 metres in an westerly direction	A	Monday to Friday 8am - 6pm
65	Prince Edward's Road	south	from a point opposite the boundary of Nos.50/52 Prince Edward's Road for a distance of 91 metres in a westerly direction	A	Monday to Friday 8am - 6pm
66	Prince Edward's Road	south	from a point 85 metres east of the kerbline of The Avenue for a distance of 22.5 metres in an easterly direction	A	Monday to Friday 8am - 6pm
67	Prince Edward's Road	south	from a point 149.5 metres east of the kerbline of The Avenue for a distance of 10 metres in an easterly direction	A	Monday to Friday 8am - 6pm
68	Prince Edward's Road	south	from a point 168 metres east of the kerbline of The Avenue for a distance of 10 metres in an easterly direction	A	Monday to Friday 8am - 6pm
69	Priory Street	north	from a point opposite the eastern building line of No.47 Priory Street for a distance of 20 metres in a westerly direction	D	Monday to Saturday 8am - 6pm
70	Priory Street	north	from a point opposite the boundary of Nos.33/34 Priory Street for a distance of 24 metres on a westerly direction	D	Monday to Saturday 8am - 6pm
71	South Street	north-east	from a point 1.5 metres northwest of a point opposite the boundary of Nos.87/89 South Street for a distance of 136.5 metres in a north-westerly direction	C	Monday to Saturday 8am - 6pm
72	South Street	south-west	from a point opposite the northwestern building line of No.30 South Street for a distance of 69 metres in a south-westerly direction	C	Monday to Saturday 8am - 6pm
73	Southover High Street	east	from a point outside the southeast building line of No.4 Southover High Street for a distance of 23 metres in a southerly direction	E	Monday to Saturday 8am - 6pm
74	Southover High Street	north	from a point 3 metres west of the boundary of Nos.45/46 Southover High Street for a distance of 30 metres in an easterly direction	E	Monday to Saturday 8am - 6pm
75	Southover High Street	north-west	form a point 2 metres northeast of the southwestern building line of No.41 Southover High Street for a distance of 28 metres in a north-easterly direction	E	Monday to Saturday 8am - 6pm
76	Spring Gardens	south	from a point opposite the boundary of Nos.17/19 Spring Gardens for a distance of 5 metres in a westerly direction	B	Monday to Saturday 8am - 6pm

SCHEDULE P4

Permit Parking Places.

ITEM NO.	STREET NAME	SIDE OF ROAD	EXTENT	ZONE	TIMES OF ENFORCEMENT
77	St Anne's Crescent	north	from a point 1.5 metres west of a point opposite the boundary of Nos.20/21 St Anne's Crescent for a distance of 32 metres in an easterly direction	A	Monday to Friday 8am - 6pm
78	St Anne's Crescent	north	from a point 5 metres west of a point opposite the boundary Nos.27/28 St Anne's Crescent for a distance of 9 metres in an easterly direction	A	Monday to Friday 8am - 6pm
79	St Anne's Crescent	north	from a point 1 metre east of a point opposite the boundary Nos.28/29 St Anne's Crescent for a distance of 67.5metres in an easterly direction	A	Monday to Friday 8am - 6pm
80	St Anne's Crescent	north-west	from a point 5 metres south-west of a point opposite the boundary of Nos.1/2 St Anne's Crescent for a distance of 79.5 metres in a north-easterly direction	A	Monday to Friday 8am - 6pm
81	St Anne's Crescent	south	from a point 1 metre west of the western building line of No. 43 St Anne's Crescent for a distance of 24 metres in an easterly direction	A	Monday to Friday 8am - 6pm
82	St Anne's Crescent	south-east	from a point outside the eastern building line of No. 18 St Anne's Crescent for a distance of 7 metres in a south-westerly direction	A	Monday to Friday 8am - 6pm
83	St James Street	east	from a point opposite the northeastern building line of No.12 St James Street for a distance of 5 metres in a northerly direction	E	Monday to Saturday 8am - 6pm
84	St James Street	east	from a point 1 metre north of a point opposite the northern building line of the Hall on the eastside of St James Street for a distance of 5 metres in a northerly direction	E	Monday to Saturday 8am - 6pm
85	St James Street	east	from a point opposite the boundary of Nos.6/7 St James Street for a distance of 18 metres in a northerly direction	E	Monday to Saturday 8am - 6pm
86	St James Street	east	from a point outside the southern building lane of the Hall for a distance of 7.5 metres in a northerly direction	E	Monday to Saturday 8am - 6pm
87	St John's Hill	west	from a point opposite the northern building line of No.12 St John's Hill for a distance of 31 metres in a southerly direction	B	Monday to Saturday 8am - 6pm
88	St John's Terrace	north-west	from the northwest building line of No.15 St John's Terrace for a distance of 66 in a north-easterly direction	B	Monday to Saturday 8am - 6pm
89	St Martin's Lane	north-east	from a point 5 metres northwest of the kerbline of Southover Road for a distance of 9 metres in a north-westerly direction	D	Monday to Saturday 8am - 6pm
90	St Nicholas Lane	south-west	from a point 2 metres northwest of the northwestern building line of 1 to 36 Caburn Court for a distance of 14.5 metres in a south-easterly direction	D	Monday to Saturday 8am - 6pm
91	St Pancras Gardens	south	from a point 7 metres east of the boundary of Nos.26 to 36/38 to 48 St Pancras Gardens for a distance of 30 metres in a westerly direction	E	Monday to Saturday 8am - 6pm

SCHEDULE P4

Permit Parking Places.

ITEM NO.	STREET NAME	SIDE OF ROAD	EXTENT	ZONE	TIMES OF ENFORCEMENT
92	St Pancras Gardens	south	from a point 6 metres west of the boundary of Nos.14 to 24/26 to 36 St Pancras Gardens for a distance of 15.5 metres in an easterly direction	E	Monday to Saturday 8am - 6pm
93	St Pancras Gardens	south	Opposite nos 50 to 60 St. Pancras Gardens	E	Monday to Saturday 8am - 6pm
94	St Peter's Place	west	from a point 1 metre south of a point opposite the northern building line of No.9 St Peter's Place for a distance of 41 metres in a southerly direction	B	Monday to Saturday 8am - 6pm
95	St Swithun's Terrace	north-east	from a point 2 metres southeast of a point opposite the boundary of Nos.2/4 St Swithun's Terrace for a distance of 81 metres in a south-easterly direction	D	Monday to Saturday 8am - 6pm
96	St Swithun's Terrace	south-west	from a point 1 metre north of a point opposite the boundary of Nos.1/3 St Swithun's Terrace for a distance of 30 metres in a south-easterly direction	D	Monday to Saturday 8am - 6pm
97	St Swithun's Terrace	south-west	from a point 2 metres northwest of a point opposite the boundary of Nos.17/19 St Swithun's Terrace for a distance of 39.5 metres in a south-easterly direction	D	Monday to Saturday 8am - 6pm
98	Steward's Inn Lane	south-west	from a point 6 metres southwest of the northwestern building line of The Garden Cottage (adjacent to Bull Lane), Steward's Inn Lane for a distance of 4 metres in a south-westerly direction	D	Monday to Saturday 8am - 6pm
99	Sun Street	north-west	from a point 10 metres southwest of the boundary of No.41 Sun Street and No.9 White Hill for a distance of 54 metres in a north-easterly direction	B	Monday to Saturday 8am - 6pm
100	Sun Street	north-west	from a point 1 metre southwest of a point opposite the boundary of Nos.19/21 Sun Street for a distance of 40 metres in a north-easterly direction	B	Monday to Saturday 8am - 6pm
101	Talbot Terrace	west	from a point opposite the boundary of Nos.32/33 Talbot Terrace for a distance of 15.5 metres in a northerly direction	B	Monday to Saturday 8am - 6pm
102	Talbot Terrace	west	from a point opposite the northern building line of No.1 Toronto Terrace for a distance of 14 metres in a southerly direction	B	Monday to Saturday 8am - 6pm
103	Talbot Terrace	west	from a point opposite the southwestern building line of No.13 Toronto Terrace for a distance of 53 metres in a northerly direction	B	Monday to Saturday 8am - 6pm
104	Talbot Terrace	west	from a point opposite the boundary of Nos.21/22 Toronto Terrace for a distance of 29 metres in a southerly direction	B	Monday to Saturday 8am - 6pm
105	The Avenue	north	from a point 2 metres west of the boundary of Nos.39/41 The Avenue for a distance of 4.6 metres in a easterly direction	A	Monday to Friday 8am - 6pm

SCHEDULE P4

Permit Parking Places.

ITEM NO.	STREET NAME	SIDE OF ROAD	EXTENT	ZONE	TIMES OF ENFORCEMENT
106	The Avenue	north	from a point opposite the boundary of Nos.39/41 The Avenue for a distance of 5 metres in a easterly direction	A	Monday to Friday 8am - 6pm
107	The Avenue	north	from a point 5 metres east of a point opposite the boundary of Nos.35/37 The Avenue for a distance of 14.6 metres in a easterly direction	A	Monday to Friday 8am - 6pm
108	The Avenue	north	from a point 3 metres east of the boundary wall of Nos.31/33 The Avenue for a distance of 4.7 metres in a easterly direction	A	Monday to Friday 8am - 6pm
109	The Avenue	north-east	from a point opposite the boundary of Nos.65/67 north-westwards for a distance of 12.5 metres	A	Monday to Friday 8am - 6pm
110	The Avenue	north-east	from a point opposite the boundary of Nos.63/65 south-eastwards for a distance of 34 metres	A	Monday to Friday 8am - 6pm
111	The Avenue	north-east	from a point 1.5 metres opposite the boundary of Nos.53/55 south-eastwards for a distance of 21 metres	A	Monday to Friday 8am - 6pm
112	The Avenue	south-east	from a point 2 metres north-east of a point opposite the boundary of Nos.5/7 The Avenue for a distance of 32 metres in a south-west direction	B	Monday to Saturday 8am - 6pm
113	The Avenue	south-west	from a point 7 metres northwest of a point opposite the boundary of Nos.17/19 The Avenue for a distance of 19.5 metres in a north-westerly direction	B	Monday to Saturday 8am - 6pm
114	The Avenue	west	from a point 4.5 metres southeast of a point opposite the boundary of Nos.34/36 The Avenue for a distance of 17 metres in a north-westerly direction	A	Monday to Friday 8am - 6pm
115	The Course	north	from a point opposite the eastern building line of No.26 The Course for a distance of 25 metres in a westerly direction	E	Monday to Saturday 8am - 6pm
116	The Gallops	north-east	from a point 14.5 metres northeast of the northern building line of No.30 The Gallops for a distance of 9 metres in a north-westerly direction and with a depth of 5 metres throughout to allow for perpendicular parking	A	Monday to Friday 8am - 6pm
117	The Gallops	south	from a point 16 metres west of the boundary of Nos.25/26 The Gallops for a distance of 32 metres in an easterly direction	A	Monday to Friday 8am - 6pm
118	The Spinneys	east	from a point 2 metres south of a point opposite the boundary of Nos.8/10 The Spinneys for a distance of 4 metres in a northerly direction	C	Monday to Saturday 8am - 6pm
119	The Spinneys	east	from a point opposite the boundary of Nos.2/4 The Spinneys for a distance of 5.5 metres in a southerly direction	C	Monday to Saturday 8am - 6pm
120	The Spinneys	south	from a point 1 metre east of a point opposite the eastern building line of No.7 The Spinneys for a distance of 11 metres in a westerly direction	C	Monday to Saturday 8am - 6pm

SCHEDULE P4

Permit Parking Places.

ITEM NO.	STREET NAME	SIDE OF ROAD	EXTENT	ZONE	TIMES OF ENFORCEMENT
121	Thomas Street	south-west	from a point opposite the southeastern building line of No.64 Malling Street for a distance of 45 metres in a north-westerly direction	C	Monday to Saturday 8am - 6pm
122	Toronto Terrace	north	from a point opposite the eastern building line of No.18 Toronto Terrace for a distance of 44 metres in a westerly direction	B	Monday to Saturday 8am - 6pm
123	Toronto Terrace	south	from a point opposite the eastern building line of No.1 Toronto Terrace for a distance of 44 metres in a westerly direction	B	Monday to Saturday 8am - 6pm
124	Toronto Terrace	south	from a point opposite the western building line of No.31 Talbot Terrace for a distance of 33 metres in an easterly direction	B	Monday to Saturday 8am - 6pm
125	Valence Road	south	from a point opposite the boundary of Nos. 86/111 Valence Road for a distance of 13 metres in a westerly direction	A	Monday to Friday 8am - 6pm
126	Valence Road	south	from a point opposite the boundary of Nos. 45/47 Valence Road for a distance 10 metres in a south-easterly direction	A	Monday to Friday 8am - 6pm
127	Valence Road	south-west	from a point 1 metre northwest of a point opposite the southeastern building line of No.77 for a distance of 15 metres in a north-westerly direction	A	Monday to Friday 8am - 6pm
128	Valence Road	south-west	from a point 1.5 metres northwest of the northwestern building line of No.75 Valence Road for a distance of 50 metres in a south-easterly direction	A	Monday to Friday 8am - 6pm
129	Valence Road	west	from a point opposite the northern building line of No.66 Valence Road for a distance of 26.5 metres in a northerly direction	A	Monday to Friday 8am - 6pm
130	Valence Road	west	from a point opposite the northern building line of No.87 Valence Road for a distance of 7 metres in a southerly direction	A	Monday to Friday 8am - 6pm
131	Valence Road	west	from a point 2.5 metres north of a point opposite the boundary of Nos. 81/83 for a distance of 5 metres in a southerly direction	A	Monday to Friday 8am - 6pm
132	Waterloo Place	north-east	from a point 2.5 metres north-west of the boundary of Nos.8/9 Waterloo Place for a distance of 24 metres in a south-easterly direction	B	Monday to Saturday 8am - 6pm
133	Waterloo Place	west	from a point 2 metres south of the northern building line of No.10 Waterloo Place for a distance of 19 metres in a southerly direction	B	Monday to Saturday 8am - 6pm
134	Wellington Street	north	from a point 20 metres west of the boundary of Nos.1 to 5/6 11 Wellington Street for a distance of 76 metres in an easterly direction	B	Monday to Saturday 8am - 6pm
135	West Street	south-west	from a point opposite the boundary of Nos.17/19 West Street for a distance of 10 metres in a north-westerly direction	B	Monday to Saturday 8am - 6pm
136	Western Road	north	from a point 1.5 metres east of a point opposite the boundary of Nos.93/95 Western Road for a distance of 20 metres in an easterly; direction	A	Monday to Friday 8am - 6pm

SCHEDULE P4

Permit Parking Places.

ITEM NO.	STREET NAME	SIDE OF ROAD	EXTENT	ZONE	TIMES OF ENFORCEMENT
137	Wheatsheaf Gardens	south	from a point 1.5 metres northwest of the eastern building line of No.8 Wheatsheaf Gardens for a distance of 27.5 metres in a westerly direction	C	Monday to Saturday 8am - 6pm

SCHEDULE P6**AUTHORISED LOADING BAYS FOR GOODS VEHICLES.**

ITEM NO.	STREET NAME	SIDE OF ROAD	EXTENT
1	Eastgate Street	South-west	From a point 8 metres south of the northern building line of Eastgate Baptist Church for a distance of 21.5 metres in a south-westerly direction.
2	High Street	south-east	from a point opposite the south western building line of No. 86 High Street for a distance of 10 metres in a south-westerly direction.
3	High Street	north-east	from a point outside the south eastern building line of No. 191 High Street for a distance of 11.5 metres in an easterly direction
4	Station Street	north-east	from a point opposite the boundary of Nos.1/2 Station Street for a distance of 10 metres in a south-easterly direction
5	Station Street	south-west	from a point south 3 metres of the northern building line of No. 16 Station Street for a distance of 14 metres in a south-easterly direction

SCHEDULE P12B**LIMITED WAITING 20 MINUTES (NO RETURN WITHIN 1 HOUR) 8AM TO 6PM MONDAYS TO SATURDAYS INCLUSIVE.**

ITEM NO.	STREET NAME	SIDE OF ROAD	EXTENT
1	Eastgate Street	south-west	from a point 8 metres south of the northern building line of Eastgate Baptist Church for a distance of 21.5 metres in a south-westerly direction
2	Leicester Road	east	from a point outside the northern building line of No.1 Leicester Road for a distance of 4.5 metres in a southerly direction
3	St Pancras Road	west	from a point opposite 2.8 metres south of the southern building line of No. 1 to 12 for a distance of 9.6 metres in a northerly direction
4	Station Street	West	from a point 4.5 metres south of the southern building line of No.17 Station Street southwards for a distance of 5 metres
5	Western Road	north	from a point opposite the boundary of Nos.65/67 Western Road to a point opposite the boundary of Nos.73/75 Western Road

SCHEDULE P21

NO STOPPING EXCEPT HACKNEY CARRIAGES.

ITEM NO.	STREET NAME	SIDE OF ROAD	EXTENT
1	Eastgate Street	North-east	from a point 4.5metres south of the southern building line of No.6 Eastgate Street for a distance 0f 13.5 metres in a southerly direction
2	Station Road	north-west	from a point 2 metres north of the southern building line of No.1 Dorset Road for a distance of 21 metres in a south-westerly direction
3	Station Road	north-east	from a point 4.5 metres north of a point opposite the boundary of Ward Bay Station Road for a distance of 15.5 metres in a south-easterly direction

SCHEDULE P22**SOLO MOTORCYCLE PARKING PLACE.**

ITEM NO.	STREET NAME	SIDE OF ROAD	EXTENT
1	High Street	south-east	from a point 7 metres southwest of the boundary of Nos.50/51 High Street

SCHEDULE P26

DISABLED PERSONS' VEHICLES PARKING PLACES.

ITEM NO.	STREET NAME	SIDE OF ROAD	EXTENT
1	Abinger Place	north-east	from a point 3 metres northwest of the kerbline of White Hill for a distance of 5 metres in a north-westerly direction
2	Cluny Street	south-east	from a point opposite the south-western building line of No.21 Cluny Street for a distance of 5 metres in a north-easterly direction
3	East Street	north	from a point 1 metre west of the eastern building line of No. 9 East Street for a distance of 5.5 metres in a westerly direction
4	Eastport Lane	south	from a point 1.5 metres of the western building line of No.15 Garden Street for a distance of 5 metres in a westerly direction
5	Friar's Walk	west	from a point outside the southern building line of no 10 friar's walk for a distance of 12 metres in a northerly direction.
6	Grange Road	south-east	from a point opposite the boundary of Nos.1/2 Grange Road for a distance of 5 metres in a north-easterly direction
7	High Street	south-east	from a point opposite the south-western building line of No.32 High Street for a distance of 10 metres in a north-easterly direction
8	High Street	south-east	from a point 1 metre northeast of the north-eastern building line of No 27 for a distance of 8.5 metres in a south-easterly direction
9	High Street	south-east	From a point 1.5 metres northeast of the boundary of nos. 75/76 High Street for a distance of 6 metres in a north-easterly direction
10	Morris Road	east	from a point outside the northern building line of No. 40 Morris Road for a distance of 10.5 metres in a southerly direction
11	Mountfield Road	north	from a point 2.5 metres east of a point opposite the eastern building line of the No.39 Mountfield Road for a distance of 5.5 metres in the south-westerly direction
12	Priory Street	north	from a point 1 metre west of the boundary of Nos.35/36 Priory Street for a distance of 5 metres in an easterly direction
13	Southover Street	south-east	from a point 38 metres east of a point opposite the western building line of Southover Grange, Southover High Street for a distance of 5 metres in a north-easterly direction
14	St John Street	south-east	from a point 3 metres south of the northern building line of South Place building, St John Street for a distance of 5 metres in a north-easterly direction
15	St Pancras Gardens	west	from a point 1 metre south of a point opposite the northern building line of Nos.62 to 72 St Pancras Gardens for a distance of 5 metres in a southerly direction
16	Station Street	south-west	from a point 2 metres south of the south-easterly building line of No.20 Station Street for a distance of 10 metres in a southerly direction

SCHEDULE P26**DISABLED PERSONS' VEHICLES PARKING PLACES.**

ITEM NO.	STREET NAME	SIDE OF ROAD	EXTENT
17	Station Street	north-east	from a point 4.5 metres southeast of a point opposite the south-easterly building line of No.2 Station Street for a distance of 5 metres in a south-easterly direction
18	Sun Street	north-west	from the northern building line of No. 3 Sun Street for a distance of 5 metres in a southerly direction
19	Talbot Terrace	north-west	from a point 2.5 metres southwest of a point opposite building line of No.1 Talbot Terrace for a distance of 4 metres in a south-westerly direction
20	Valence Road	west	from a point 1 metre south of a point opposite building line of No.85 Valence Road for a distance of 3.5 metres in a northerly direction
21	Waterloo Place	north-west	from a point 2 metres southeast of a point opposite the northern building line of No.10 Waterloo Place for a distance of 5 metres in a north-westerly direction

EAST SUSSEX COUNTY COUNCIL
ROAD TRAFFIC REGULATION ACT 1984

**The East Sussex (Lewes Town Centre) (Waiting and Loading Restriction) Experimental Traffic Order
2006**

Made 27th November 2006
Coming into force 11th December 2006

ARRANGEMENT OF ARTICLES

PART I – PRELIMINARY

	<u>Article</u>
Commencement, Citation and Suspension	1
Interpretation	2

PART II – WAITING AND LOADING RESTRICTIONS

Restrictions applicable to streets specified in Schedules W1A, W1B, W2 and W5	3
---	---

PART III - EXCEPTIONS AND EXEMPTIONS FROM RESTRICTIONS

Picking up and setting down passengers	4
Exemptions for vehicles displaying a disabled person's badge	5
Other exemptions	6
Duty to move on and contravention of restrictions	7
Modification or Suspension of Order	8

SCHEDULES

Schedule W1A – Streets and lengths of streets on which waiting restrictions apply ‘at any time’	
Schedule W1B – Streets and lengths of streets on which waiting restrictions apply 8am to 6pm on Mondays to Saturdays inclusive	
Schedule W2 – Streets and lengths of streets which are defined as a ‘Restricted Zone’ where waiting restrictions are marked by signs only	
Schedule W5 – Streets and lengths of streets on which waiting and loading restrictions apply	
Schedule W8 – Streets and lengths of streets where school keep clear restrictions apply 8am to 5pm Mondays to Fridays inclusive during term time	

East Sussex County Council, after consulting the Chief Officer of Police of East Sussex, in exercise of the powers conferred by section 9 of the Road Traffic Regulation Act 1984(a), and of all other powers thereunto enabling hereby make the following Order:-

PART I – PRELIMINARY

Commencement and Citation and Suspension

1. (1) This Order shall come into operation on 11th December 2006 and may be cited as the The East Sussex (Lewes Town Centre) (Waiting and Loading Restriction) Experimental Traffic Order 2006.
- (2) Whilst this Order continues in force and without prejudice to the validity of anything done or to any liability incurred in respect of any act or omission before the coming into operation of the Order, the The East Sussex (Lewes Town Centre) (Traffic Regulation) Order 2004 (b) is hereby suspended.

Interpretation

2. (1) In this Order, unless the context otherwise requires:-

"ambulance" has the same meaning as in the Vehicle Excise and Registration Act 1994(c);

"authorised agent" means the parking services contractor appointed by and acting on behalf of the Council for the purposes of the supervision and enforcement of the provisions of this Order;

"Council" means the East Sussex County Council;

"disabled person's badge" and "parking disc" have the same meanings as in Regulation 3(1) of the Local Authorities' Traffic Orders (Exemptions for Disabled Persons) (England) Regulations 2000(d) and "relevant position" has the same meaning as in Regulation 4 of those Regulations;

"driver", in relation to a vehicle waiting in a parking place, means the person driving the vehicle at the time it was left in the parking place;

"enactment" means any enactment, whether public general or local, and includes any order, byelaw, rule, regulation, scheme or other instrument having effect by virtue of an enactment and any reference in this Order to any enactment shall be construed as a reference to that enactment as amended, applied, consolidated, re-enacted by or as having effect by virtue of any subsequent enactment.

"goods" means goods of any kind whether animate or inanimate and includes postal packets of any description and "delivering" and "collecting" in relation to any goods includes checking the goods for the purpose of their delivery or collection;

"goods vehicle" has the same meaning as in the Traffic Signs Regulations and General Directions 2002(e);

"goods carrying vehicle" means a motor vehicle which is constructed or adapted for use for the carriage of goods or burden of any description and is not drawing a trailer;

"licensed taxi" has the same meaning as in Section 13(3)(a) of the 1985 Act;

"local service" has the same meaning as in the Transport Act 1985(f);

(a) 1984 c.27 (b) 2004 (c) 1994 c.22 (d) S.I. 2000/683 (e) S I 2002/3113 (f) 1985 c.67

"motor cycle" and "invalid carriage" have the same meanings as in section 136 of the Road Traffic Regulation Act 1984;

"parking attendant" means a person in uniform authorised by or on behalf of the Council to enforce the provisions of this Order;

"passenger vehicle" means a motor vehicle (other than a motor cycle or invalid carriage) constructed or adapted solely for the carriage of not more than eight passengers (exclusive of the driver) and their effects and not drawing a trailer;

"penalty charge" means the charge set under the provisions of the Road Traffic Act 1991, with the approval of the Secretary of State for Transport which is to be paid to the Council following the issue of a penalty charge notice within 28 days beginning with the date of the Notice, or 14 days in the case of a reduced penalty charge, following the issue of a penalty charge notice;

"penalty charge notice" means a notice issued or served by a parking attendant pursuant to the provisions of section 66 of the Road Traffic Act 1991;

"registered keeper" in relation to a vehicle means the person in whose name the vehicle is registered under the provisions of the Vehicle Excise and Registration Act 1994;

"prescribed hours" in relation to a street or length of street specified in any part of Schedule W1A, W1B, W2 or W5, means the time specified at the beginning of the Schedule or Part of the Schedule relating to that street or length of street;

"restricted street" means a street or part of a street specified in Schedules W1A, W1B, W2 or W5;

Provided that the expression "restricted street" shall not for the purpose of this Order include any area on a highway or any place for the time being designated or described as a parking place by any order made or having effect as if made under sections 1, 9, 32 and 45 of the Road Traffic Regulation Act 1984.

"solo motor cycle" has the same meaning as in the Traffic Signs Regulations and General Directions 2002;

"Schedule" means a Schedule to this Order;

"street" includes any part of a street;

"telecommunication system" has the same meaning as in the Telecommunications Act 1984(a);

"traffic sign" means a sign of any size, type and colour prescribed and authorised under, or as having effect as though prescribed or authorised under section 64 of the Road Traffic Regulation Act 1984;

"universal service provider", "provision of a universal postal service" and "postal packet" have the same meanings as in the Postal Services Act 2000(b);

(a) 1984 c.12

(b) 2000 c.26

- (2) Any reference in this Order to a numbered Article or Schedule shall, unless the context otherwise requires, be construed as a reference to the Article or Schedule bearing that number in this Order.
- (3) For the purposes of Part II of this Order, a vehicle shall be deemed to wait:-
- (a) in any street or length of street specified in Schedule W1A, W1B, W2 or W5, if any point in that street or length of street is below the vehicle or its load (if any) and the vehicle is stationary; or
- (b) for more than a specified period in the same place in a restricted street if any point in a street is below the vehicle or its load (if any) throughout a period exceeding the specified period whether or not the vehicle is moved during that period.
- (4) For the purposes of Part II of this Order in relation to any street or length of street specified in Schedule W1A, W1B, W2 or W5, any reference to a street or length of street shall, unless otherwise specified, be construed as a reference to the whole width of that street or length of street;
- (5) The restrictions, prohibitions and requirements imposed by Part II of this Order are in addition to and not in derogation of any restriction, prohibition or requirement imposed by any other enactment and any exception or exemption from the provisions of this Order is without prejudice to the provisions of any other enactment.

Application of Order

The restrictions imposed by Part II of this Order are subject to the exceptions and exemptions set out in Part III of this Order.

PART II – WAITING AND LOADING RESTRICTIONS

Restrictions applicable to streets specified in Schedule W1A, W1B, W2 or W5

3. (1) No person shall cause or permit any vehicle to wait during the prescribed hours, in any street or length of street specified in any Part of Schedule W1A, W1B or W2 except, for so long as may be necessary for the purpose of delivering or collecting goods or loading or unloading the vehicle at premises adjacent to the street or length of street.
- (2) No person shall cause or permit any vehicle the maximum weight of which exceeds 5 tonnes to wait during the prescribed hours, in any street or length of street specified in Schedule W2 except, for so long as may be necessary for the purpose of delivering or collecting goods or loading or unloading the vehicle at premises adjacent to the street or length of street.
- (3) No person shall cause or permit any vehicle to wait, including waiting for the purpose of delivering or collecting goods or loading or unloading the vehicle during the prescribed hours, in any street or length of street specified in Schedule W5.

PART III

EXCEPTIONS AND EXEMPTIONS FROM RESTRICTIONS

Picking up and setting down passengers

4. Nothing in Article 3 shall render it unlawful to cause or permit a vehicle to wait in any restricted street for so long as may be necessary for the purpose of enabling any person to board or alight from the vehicle or to load onto or unload from the vehicle their personal luggage.

Exemptions for vehicles displaying a disabled person's badge

5. Notwithstanding the foregoing provisions of this Order, a vehicle which displays in the relevant position a disabled person's badge and a parking disc, may be left in any part of a street or length of street specified in any Part of Schedule 1 or Schedule 2 for a period of not more than 3 hours (not being a period separated by an interval of less than one hour from a previous period of waiting by the same vehicle in the same length of road), provided that:-

- (a) the driver of the vehicle or other person in charge of the vehicle marks on the parking disc the time at which the period of waiting has begun;
- (b) the vehicle is not causing obstruction or inconvenience to other road users, including pedestrians.

Other exemptions

6. (1) The restrictions imposed by Part II of this Order shall not apply:-
- (a) in relation to a bus being used to provide a local service, whilst waiting at any authorised stopping place, terminal or turning point, providing such waiting is not prohibited by virtue of any other enactment;
 - (b) in relation to a vehicle being used for ambulance, fire brigade or police purposes;
 - (c) in relation to a taxi, whilst waiting on any duly authorised cab rank;
 - (d) in relation to a vehicle being used in the service of a local authority in pursuance of statutory powers or duties provided that in all the circumstances the vehicle cannot reasonably be used for such purpose in a street not being a restricted street;
 - (e) in relation to a vehicle whilst waiting for so long as may be necessary in connection with the taking in of petrol, oil, water or air, if such taking in cannot be effected unless the vehicle waits in the place in which it is waiting;
 - (f) to anything done with the permission or at the direction of a police constable in uniform or a parking attendant;
 - (g) where notice is given to the Council or authorised agent, their consent is obtained in writing and any such conditions as they may impose are complied with.

(2) Nothing in Part II of this Order shall render it unlawful to cause or permit a vehicle to wait in any restricted street:-

- (a) for so long as may be necessary to allow the vehicle to be used in connection with the removal of any obstruction to traffic;
- (b) if the driver is required by law to stop or is prevented from proceeding by circumstances beyond their control or such waiting is necessary to avoid an accident;
- (c) while the vehicle is being used by a universal service provider in the course of the provision of a universal postal service and the vehicle is waiting only for so long as may be reasonably necessary for postal packets to be collected or delivered at premises or posting boxes adjacent to the place in which the vehicle is waiting;
- (d) while the vehicle is being used in connection with any of the following:-
 - (i) any building operation, industrial operation, demolition or excavation in or adjacent to that street or length of street;
 - (ii) the maintenance, improvement, re-construction, cleansing or lighting of that street or length of street;
 - (iii) the laying, erection, alteration or repair in or adjacent to that street or length of street of any sewer or of any pipe, main or apparatus for the supply of gas, water or electricity, or of any telecommunication system;
 - (iv) the placing, maintenance or removal of any traffic sign in that street or length of street, if the vehicle cannot be conveniently and lawfully used for these purposes in a street not being a street specified in any part of Schedule 1 or in Schedule 3;
 - (v) the posting or removing of advertising material in the form of posters on or from, or cleaning windows or chimneys in premises adjacent to that street or length of street.
- (e) while the vehicle is in actual use in connection with the removal of furniture or in connection with a wedding or a funeral;
- (f) while the vehicle is being used for the purpose of selling or offering for sale of goods from the vehicle by a person who is licensed by the Council to sell goods from a stationary vehicle on a pitch situated in the place where the vehicle is waiting.

Duty to move on and contravention of restrictions

7. (1) Notwithstanding any exception or exemption contained in this Part of this Order, the person in control of a vehicle waiting during the prescribed hours in any restricted street shall move the vehicle on the instructions of a police constable in uniform or a parking attendant whenever such moving may be reasonably necessary for the purpose of preventing or removing obstruction, including any obstruction to pedestrians or obstruction to lines of sight for reasons of safety.
- (2) Except as provided by this Part of this Order, if a person causes or permits a vehicle to wait during the prescribed hours in any restricted street or length of street, then a contravention shall be deemed to have occurred and a penalty charge shall be payable.

Modification or Suspension of Order

8. In pursuance of section 10(2) of the Road Traffic Regulation Act 1984, the Director of Transport and Environment for the time being in East Sussex County Council, or some person authorised in that behalf by him, may, if it appears to him or that person essential in the interests of the expeditious, convenient and safe movement of traffic or for preserving or improving the amenities of the area through which any road affected by this Order runs, modify or suspend this Order or any provision thereof.

Signed for and on behalf of East Sussex County Council

By.....
Robert E. Wilkins
Director, Transport and Environment

**SCHEDULE W1A.
NO WAITING AT ANY TIME.**

ITEM NO.	STREET NAME	SIDE OF ROAD	EXTENT
1	Abergavenny Road	north-east	from the kerbline of De Montfort Road to the kerbline of Ousedale Close
2	Abergavenny Road	south-west	from the kerbline of De Montfort Road for a distance of 33 metres in a north-westerly direction
3	Abergavenny Road	south-west	from the kerbline of Valence Road for a distance of 3 metres in a south-easterly direction
4	Abergavenny Road	west	from the kerbline of Valence Road for a distance of 4 metres in a northerly direction
5	Abinger Place	east	for its entire length
6	Access Road to Timber Yard Cottages from South Street	north-west	from its Junction with South Street for a distance of 12.5 metres in a south-westerly direction
7	Albion Street	both	for its entire length
8	Antioch Street	both	for its entire length
9	Bell Lane	both	for its entire length
10	Bradford Road	both	for its entire length
11	Bradford Road	north-east	from a point opposite the south-eastern building line of No 1 Bradford Road for a distance of 14 metres in a north-westerly direction
12	Brighton Road	north	from its junction with Nevill Road to its junction with Spital Road
13	Brighton Road	south-east	from a point opposite the boundary of Nos.130/132 Brighton Road to its junction with Nevill Road
14	Brook Street	both	for its entire length
15	Brooks Close	both	for its entire length
16	Brooks Road	both	from a point 58 metres west of its junction with the north-south arm of Brooks Road for the entire length of the east-west arm of Brooks Road
17	Brooks Road	both	for its entire length
18	Brooks Road	west	for its entire length
19	Brooks Road	west	from its junction with Davey's Lane to its junction with Malling Street
20	Bull Lane		
21	Church Row	east	for its entire length
22	Cleve Terrace	both	for its entire length
23	Cliffe High Street	north	from its junction with Malling Street for a distance of 62.5 metres in south-westerly direction
24	Cliffe High Street	south	from its junction with South Street to a point opposite the western boundary of no.31 Cliffe High Street

**SCHEDULE W1A.
NO WAITING AT ANY TIME.**

ITEM NO.	STREET NAME	SIDE OF ROAD	EXTENT
25	Cliffe High Street	south	from its junction with Morris Road for a distance of 12.5 metres in a easterly direction
26	Cluny Street	both	for its entire length
27	Cockshut Road	west	from the kerbline of Southover High Street to a point opposite the southern boundary line of Priory Cottage
28	Court Road	both	for its entire length
29	Cuilfail	east	from its junction with Malling Street for a distance of 120 metres in a northerly direction
30	Cuilfail	north-east	from its junction with the tunnel entrance for a distance of 42 metres in a northerly direction
31	Cuilfail	west	from its junction with Malling Street for a distance of 16 metres in a northerly direction
32	Cuilfail	west	from a point 36 metres north of its junction with Malling Street for a distance of 30 metres in a north-easterly direction
33	Davey's Lane	both	for its entire length
34	De Montfort Road	north	from the kerbline of Abergavenny Road for a distance of 11.5 metres in a westerly direction
35	De Montfort Road	north	from the kerbline of Abergavenny Road for a distance of 23 metres in a easterly direction
36	De Montfort Road	north	from the kerbline of Bradford Road for a distance of 96 metres in a westerly direction
37	De Montfort Road	north	from a point opposite the boundary of Nos.55/57 De Montfort Road for a distance of 78 metres in an easterly direction
38	De Montfort Road	north	from the kerbline of Leicester Road for a distance of 5.5 metres in an easterly direction
39	De Montfort Road	north	from the kerbline of Leicester Road for a distance of 8 metres in an westerly direction
40	De Montfort Road	north	from the kerbline of Nevill Road for a distance of 31 metres in an easterly direction
41	De Montfort Road	south	from the kerbline of Irelands Lane for a distance of 39 metres in a westerly direction
42	De Montfort Road	south	from a point 47 metres north east of the kerbline of Irelands Lane for a distance of 10 metres in a north-westerly direction
43	De Montfort Road	south	from a point 2.5 metres west of the western building line of No.20 De Montfort Road for a distance of 35 metres in a westerly direction
44	De Montfort Road	south	from a point 1.5 metres west of the western building line of No.22 De Montfort Road for a distance of 43 metres in a westerly direction
45	De Montfort Road	south	from a point 1 metre west of the western building line of No.6 De Montfort Terrace for a distance of 5 metres in a westerly direction
46	De Montfort Road	south	from a point 1.5 metres east of the western building line of No.38 De Montfort Road for a distance of 30

**SCHEDULE W1A.
NO WAITING AT ANY TIME.**

ITEM NO.	STREET NAME	SIDE OF ROAD	EXTENT
			metres in a westerly direction
47	De Montfort Road	south	from the kerbline of Nevill Road for a distance of 26 metres in an easterly direction
48	Dorset Road	both	for its entire length
49	East Street	both	for its entire length
50	Eastgate Street	both	for its entire length
51	Eastgate Wharf	both	for its entire length
52	Eastport Lane	north	for its entire length
53	Edward Street	north-east	for its entire length
54	Edward Street	south-west	from the junction of St John Street for a distance of 7.5 metres in a south-easterly direction
55	Farncombe Road	both	for its entire length
56	Fisher Street	both	for its entire length
57	Foundry Lane	east	from its junction with Farncome Road for a distance of 40 metres in a southerly direction
58	Foundry Lane	south	from a point 1.5 metres northwest of the boundary of nos.5/6 Foundry Lane for a distance of 4.5 metres in a south-westerly direction across the southern end of the road
59	Foundry Lane	west	from a point 1.5 metres northwest of the boundary of nos.5/6 Foundry Lane for a distance of 51.5 metres in a northerly direction
60	Friars' Walk	both	for its entire length
61	Friars' Walk	east	from its junction with Court Road to a point 2 metres south of a point opposite the boundary of nos.1/2 Friars' Walk
62	Friars' Walk	east	from its junction with Court Road to its junction with Eastgate Street
63	Friars' Walk	south-east	from its junction with Pinwell Road for a distance of 12 metres in a north-easterly direction
64	Garden Street	east	for its entire length
65	Grange Road	both	for its entire length
66	Gundreda Road	south-west	from the junction with De Warenne Street for a distance of 10.5 metres in a north-westerly direction
67	Gundreda Road	south-west	from a point 12 metres northwest of the junction with Prince Edward's Road for a distance of 5 metres in

**SCHEDULE W1A.
NO WAITING AT ANY TIME.**

ITEM NO.	STREET NAME	SIDE OF ROAD	EXTENT
			a north-westerly direction
68	Gundreda Road	south-west	from a point outside the boundary of Nos 4 Gundreda Road/ 21 Prince Edward's Road for a distance of 10 metres in a south-easterly direction
69	Gundreda Road	west	from the junction with Prince Edward's Road for a distance of 12 metres in a north-westerly direction
70	Harveys Way	both	for its entire length
71	High Street	both	from its junction with Fisher Street to its junction with Cliffe High Street
72	High Street	north	from the kerbline of Westgate Street for a distance of 20 metres in a westerly direction
73	High Street	north	from the kerbline of St Peter's Place for a distance of 191.5 metres in an easterly direction
74	High Street	north	from the kerbline of St Peter's Place for a distance of 29 metres in a westerly direction
75	High Street	north-east	from its junction with Irelands Lane for a distance of 52 metres in a south-easterly direction
76	High Street	south	from its junction with Rotten Row to a point 2 metres southwest of a point opposite the boundary of nos.87/88 High Street
77	High Street	south	from a point opposite the boundary of nos.86/87 High Street to a point 3 metres southwest of a point opposite nos.79/80 High Street
78	High Street	south	from the kerbline of Antioch Street for a distance of 78.5 metres in a westerly direction
79	High Street	south	from the kerbline of Antioch Street for a distance of 29 metres in an easterly direction
80	High Street	south-east	from its junction with St Martin's Lane for a distance of 8.5 metres in a south-westerly direction
81	High Street	south-east	from its junction with Watergate Lane for a distance of 7.5 metres in a south-westerly direction
82	High Street	south-east	from its junction with Watergate Lane for a distance of 5.5 metres in a north-easterly direction
83	High Street	south-east	from its junction with St Andrew's Lane for a distance of 3 metres in a south-westerly direction
84	High Street	south-east	from its junction with St Andrew's Lane for a distance of 5.5 metres in a north-easterly direction
85	High Street	south-east	from its junction with Station Street for a distance of 13.5 metres in a south-westerly direction
86	High Street	south-east	from a point 2 metres northeast of the south-western building line of No.54 High Street to a point 2 metres southwest of the north-eastern building line of The White Hart Hotel, High Street
87	High Street	south-west	from the kerbline of Western Road to the kerbline of Church Lane
88	High Street	south-west	from the kerbline of Church Lane for a distance of 17 metres in a south-easterly direction
89	Irelands Lane	both	for its entire length
90	Juggs Close	both	for its entire length

**SCHEDULE W1A.
NO WAITING AT ANY TIME.**

ITEM NO.	STREET NAME	SIDE OF ROAD	EXTENT
91	Juggs Road	both	from its junction with Southover High Street for a distance of 12 metres in a westerly direction
92	Juggs Road	both	from its junction with Juggs Close for a distance of 20 metres in a westerly direction
93	Juggs Road	north	from its junction with Juggs Close for a distance of 8 metres in an easterly direction
94	Juggs Road	south	from its junction with Southover High Street for a distance of 63 metres in a westerly direction
95	Lancaster Street	both	for its entire length
96	Lansdown Road	both	for its entire length
97	Leicester Road	east	from the kerbline of Valence Road to the kerbline of De Montfort Road
98	Leicester Road	east	from a point 51 metres south of the kerbline of Prince Edward's Road for a distance of 10 metres in a southerly direction
99	Leicester Road	west	from a point 17 metres north of the kerbline of De Montfort Road for a distance of 6 metres in a northerly direction
100	Leicester Road	west	from the kerbline of De Montfort Road for a distance of 7 metres in a northerly direction
101	Leicester Road	west	from the kerbline of Valence Road for a distance of 5 metres in a southerly direction
102	Leicester Road	west	from the kerbline of Prince Edward's Road for a distance of 9 metres in a southerly direction
103	Leicester Road	west	from a point 24 metres south of the kerbline of Prince Edward's Road for a distance of 6.5 metres in a southerly direction
104	Leicester Road	west	from the kerbline of Valence Road for a distance of 6.5 metres in a northerly direction
105	Leicester Road	west	from a point outside the boundary of Nos20/22 Leicester Road for a distance of 9.5 metres in a southerly direction
106	Leicester Road	west	from the kerbline of Valence Road for a distance of 8 metres in a northerly direction
107	Little East Street	both	for its entire length
108	Malling Street	both	for its entire length
109	Market Lane	both	for its entire length
110	Morris Road	both	for its entire length
111	Mount Place	east	from a point opposite the boundary of nos.5/6 Mount Place for a distance of 3.5 metres in a northerly direction
112	Mount Place	south	from the kerbline of Castle Banks to a point opposite the boundary of nos.4/5 Mount Place
113	Mount Street	east	from its junction with Priory Street for a distance of 3 metres in a southerly direction
114	Mount Street	east	from a point opposite the southern building line of no.1 Mount Street for a distance of 11 metres in a southerly direction

**SCHEDULE W1A.
NO WAITING AT ANY TIME.**

ITEM NO.	STREET NAME	SIDE OF ROAD	EXTENT
115	Mount Street	west	for its entire length
116	Mountfield Road	both	for its entire length
117	Nevill Crescent	north-east	from the junction of Nevill Road for a distance of 5 metres in a south-westerly direction
118	Nevill Road	both	from the junction with Prince Edward's Road to the junction with Brighton Road
119	Nevill Road	east	from its junction with Brighton Road to its junction with St. Anne's Crescent
120	Nevill Road	east	from the kerbline of De Montfort Road for a distance of 40 metres in a northerly direction
121	Nevill Road	west	from the junction of Nevill Crescent for a distance of 16 metres in a northerly direction
122	North Street	both	for its entire length
123	Ousedale Close	south	from the kerbline of Abergavenny Road for a distance of 51 metres in an easterly direction
124	Park Road	east	from the kerbline of The Avenue for a distance of 6 metres in a northerly direction
125	Park Road	east	from a point 31 metres north of the kerbline of The Avenue for a distance of 43 metres in a northerly direction
126	Park Road	east	from the kerbline of Prince Edward's Road for a distance of 12 metres in a southerly direction
127	Park Road	west	from the kerbline of Prince Edward's Road for a distance of 6 metres in a southerly direction
128	Park Road	west	from the kerbline of The Avenue for a distance of 5.5 metres in a northerly direction
129	Park Road	west	from a point 8 metres south of the boundary of Nos 3/5 Park Road for a distance of 17 metres in a northerly direction
130	Park Road	west	from a point outside the boundary of Nos 1/3 Park Road for a distance of 8.5 metres in a north-westerly direction
131	Pelham Terrace	north	from the junction with Brooks Street for a distance of 7.5 metres in an easterly direction
132	Pelham Terrace	south	from a point 1.5 metres east of a point opposite the eastern building line of No. 12 St John's Hill to the junction with St John's Hill
133	Pelham Terrace	south	from the junction with Talbot Terrace for a distance of 5 metres in an easterly direction
134	Pelham Terrace	south	from the junction with Talbot Terrace for a distance of 5 metres in a westerly
135	Phoenix Causeway	both	for its entire length
136	Phoenix Place	both	for its entire length
137	Pinwell Road	east	from its junction with Lansdown Place for a distance of 50 metres in a southerly direction
138	Pinwell Road	north-west	from its junction with Friars Walk for a distance of 5 metres in a southerly direction
139	Pinwell Road	south-east	from its junction with Friars' Walk for a distance of 14 metres in a southerly direction
140	Pinwell Road	west	from its junction with Station Road for a distance of 50.5 metres in a southerly direction
141	Potter's Lane	both	from the junction of The Course to a point 1.5 metres north of a point opposite nos.5/6 Manor Terrace

**SCHEDULE W1A.
NO WAITING AT ANY TIME.**

ITEM NO.	STREET NAME	SIDE OF ROAD	EXTENT
142	Prince Edward's Road	both	from the junction with The Avenue to the junction of Nevill Road
143	Prince Edward's Road	north	from its junction with De Warrenne Road for a distance of 20 metres in an easterly direction
144	Priory Street	south	for its entire length
145	Queen Anne's Close	north-west	from the junction of Prince Edward's Road for a distance of 6.5 metres in a north-easterly direction
146	Queen Anne's Road	south-east	from the junction with Prince Edward's Road for a distance of 6.5 metres in a north-easterly direction
147	Railway Lane	both	for its entire length
148	Rotten Row	both	for its entire length
149	Rotten Row	north	from a point 9.5 metres southwest of a point opposite the boundary of West House/Allington, Rotten Row for a distance of 5 metres in a south-westerly direction
150	Rotten Row	north	from a point 4 metres southwest of a point opposite the boundary of West House/Allington, Rotten Row for a distance of 8 metres in a north-easterly direction
151	Rotten Row	north	from a point 6 metres southwest of a point opposite the boundary of Allington/Flint, Rotten Row for a distance of 41 metres in a north-easterly direction
152	Rotten Row	north	from a point 2 metres northeast of a point opposite the boundary of Mulberries/Falmer House, Rotten Row for a distance of 10.5 metres in a north-easterly direction
153	Rotten Row	north	from the kerbline of High Street for a distance of 95.5 metres in a south-westerly direction
154	Rotten Row	south-east	from its junction with High Street to its junction with Grange Road
155	Shelley Close	south	from a point outside the boundary of Nos 49/50 Shelley Close for a distance of 102 metres in a westerly direction
156	South Downs Road	both	for its entire length
157	South Street	both	for its entire length
158	Southover High Street	both	for its entire length
159	Southover High Street	north	from the kerbline of St Pancras Road for a distance of 5 metres in a westerly direction
160	Southover High Street	north	from its junction with St Pancras Road for a distance of 5 metres in an easterly direction
161	Southover High Street	north	from a point opposite the boundary of Nos.44/45 Southover High Street for a distance of 6 metres in an easterly direction
162	Southover High Street	north	from the kerbline of St James Street for a distance of 20 metres in an easterly direction

**SCHEDULE W1A.
NO WAITING AT ANY TIME.**

ITEM NO.	STREET NAME	SIDE OF ROAD	EXTENT
163	Southover High Street	north-west	from the kerbline of Juggs Road to the kerbline of Bell Lane
164	Southover High Street	north-west	from its junction with St James Street for a distance of 21 metres in a south-westerly direction
165	Southover High Street	south-east	from the kerbline of the eastern junction of Priory Crescent to a point opposite the southern building line of No.25 Southover High Street
166	Southover High Street	west	from the kerbline of Juggs Road for a distance of 41 metres in a southerly direction
167	Southover Road	both	for its entire length
168	Spital Road	north	from its junction with Nevill Road for a distance of 115.5 metres in an easterly direction
169	Spital Road	south	from its junction with Nevill Road for a distance of 16 metres in an easterly direction
170	Spital Road	south	from its junction with Western Road for a distance of 20 metres in an westerly direction
171	Spital Road	south	from a point 44.5 metres west of its junction with Western Road for a distance of 12.5 metres in an westerly direction
172	Spring Gardens	both	for its entire length
173	St Andrew's Lane	west	for its entire length
174	St Anne's Crescent	east	from the kerbline of Western Road to a point opposite the boundary of Nos.41/42 St Anne's Crescent
175	St Anne's Crescent	north	from a point opposite the boundary of Nos.37/38 St Anne's Crescent for a distance of 8 metres in an easterly direction
176	St Anne's Crescent	north-east	from the kerbline of Nevil Road for a distance of 21 metres in an easterly direction
177	St Anne's Crescent	south	from the kerbline of Winterbourne Hollow to the boundary of Nos. 42/44 St Anne's Crescent
178	St Anne's Crescent	west	from the kerbline of Western Road to a point opposite the boundary of Nos.37/38 St Anne's Crescent
179	St James Street	east	from the kerbline of Southover High Street for a distance of 45 metres in a northerly direction
180	St James Street	east	from a point 6 metres south of the southern building line of nos.13/14 St James Street for a distance of 3.5 metres in a southerly direction
181	St James Street	east	from a point 14.5 metres south of the southern building line of nos.13/14 St James Street for a distance of 2 metres in a southerly direction
182	St James Street	west	from the kerbline of Southover High Street for its entire length
183	St John Street	both	for its entire length
184	St John's Hill	both	for its entire length
185	St John's Hill	north	from its junction with Brook Street to its junction with Pelham Terrace
186	St John's Terrace	both	for its entire length

**SCHEDULE W1A.
NO WAITING AT ANY TIME.**

ITEM NO.	STREET NAME	SIDE OF ROAD	EXTENT
187	St Pancras Gardens	north	from the kerbline of St Pancras Road for a distance of 6.5 metres in a south-westerly direction
188	St Pancras Gardens	north	from a point opposite nos.48/50 St Pancras Gardens for a distance of 15.5 metres in a north-westerly then northerly direction
189	St Pancras Gardens	south	from the kerbline of St Pancras Road for a distance of 10 metres in a north-westerly direction
190	St Pancras Gardens	west	from a point 14 metres east of a point opposite the eastern building line of nos.60 to 70 St Pancras Gardens to a point 1.5 metres south of a point opposite the northern building line of no.72 St Pancras Gardens
191	St Pancras Gardens	west	from a point 6.5 metres south of a point opposite the northern building line of no.72 St Pancras Gardens for a distance of 11 metres in a southerly then easterly direction
192	St Pancras Road	both	for its entire length
193	St Peters Place	both	for its entire length
194	St Swithun's Terrace	east	from its junction with Stewards Inn Lane for a distance of 7 metres in a southerly direction
195	St Swithun's Terrace	west	from its junction with Stewards Inn Lane for a distance of 3 metres in a southerly direction
196	St Swithun's Terrace	west	from a point opposite the boundary of nos.31/33 St Swithun's Terrace for a distance of 27.5 metres in a southerly then north-westerly then northerly direction
197	Station Street	west	for its entire length
198	Stewards Inn Lane	north	for its entire length
199	Stewards Inn Lane	south	from a point 6 metres west of the eastern building line of The Garden Cottage, Stewards Inn Lane to its junction with St Martins Lane
200	Styles Field	both	for its entire length
201	Sun Street	east	for its entire length
202	Sun Street	west	from the boundary of Mount Place for a distance of 60 metres in a northerly direction
203	Sun Street	west	from the junction with Lancaster Street to the southern boundary of No. 21 Sun Street
204	Talbot Terrace	east	from its junction with Toronto Terrace to a point 1 metre north of a point opposite the boundary of Nos. 15/16 Talbot Terrace
205	Talbot Terrace	east	from its junction with Toronto Terrace for a distance of 4.5 metres in a northerly direction
206	Talbot Terrace	north-west	from a point 5 metres north of a point opposite the north-eastern building line of No. 18 Toronto Terrace

**SCHEDULE W1A.
NO WAITING AT ANY TIME.**

ITEM NO.	STREET NAME	SIDE OF ROAD	EXTENT
			for a distance of 4.5 metres in a north-easterly direction
207	Talbot Terrace	south	from a point 1 metre north of a point opposite the boundary of Nos. 15/16 Talbot Terrace for a distance of 6 metres to include the southern end of the road
208	Talbot Terrace	west	From its junction with Pelham Terrace for a distance of 2.5 metres in a southerly direction
209	Talbot Terrace	west	From a point opposite the northern building line of No. 14 Talbot Terrace for a distance of 4.5 metres in a northerly direction
210	Talbot Terrace	west	from a point 2.5 metres south west of a point opposite the northern building line of No. 1 Talbot Terrace for a distance of 6.5 metres in a northerly direction
211	Talbot Terrace	west	from its junction with Toronto Terrace for a distance of 3.5 metres in a southerly direction
212	Talbot Terrace	west	from its junction with Toronto Terrace for a distance of 6.5 metres in a northerly direction
213	The Access Road to County Hall off St Anne's Crescent	both	from the kerbline of St Anne's Crescent for a distance of 11 metres in a southerly direction
214	The Avenue	both	for its entire length
215	The Course	north	from the kerbline of St Pancras Road for a distance of 7 metres in a easterly direction
216	The Course	north	from a point opposite the eastern building line of no.26 The Course to its junction with Potter's Lane
217	The Course	south	for its entire length
218	The Gallops	north	from a point 5 metres north of the south-western building line of No. 26 The Gallops for a distance of 43 metres in a southerly and then westerly direction
219	The Gallops	north	from the junction of Nevill Road to a point opposite the southern building line of No.31 The Gallops
220	The Gallops	south	from the junction of Nevill Road for a distance of 11.5 metres in a westerly direction
221	The Gallops	south	from a point 43.5 metres west of the junction of Nevill Road for a distance of 27 metres in a westerly direction
222	The Spinneys	north	from its junction with Malling Street for a distance of 13.2 metres in a westerly direction
223	The Spinneys	south	from its junction with Malling Street for a distance of 45 metres in a north-westerly direction
224	Thomas Street	both	for its entire length
225	Toronto Terrace	north-east	from its junction with Talbot Terrace for a distance of 2 metres in a westerly direction
226	Toronto Terrace	north-east	from its junction with Talbot Terrace for a distance of 62 metres in a south westerly direction
227	Toronto Terrace	north-east	from its junction with St. John's Hill for a distance of 4.5 metres in a westerly direction

**SCHEDULE W1A.
NO WAITING AT ANY TIME.**

ITEM NO.	STREET NAME	SIDE OF ROAD	EXTENT
228	Toronto Terrace	south-west	from its junction with Talbot Terrace for a distance of 1.5 metres in a north westerly direction
229	Toronto Terrace	south-west	from its junction with Talbot Terrace for a distance of 3.5 metres in an easterly direction
230	Toronto Terrace	south-west	from the junction with White Hill for a distance of 1.5 metres in a north-westerly direction
231	Unnamed access to parking off Abergavenny Road	both	from the junction of Abergavenny Road adjacent to Nos.23/24 Abergavenny Road for a distance of 16 metres in a westerly direction
232	Valence Road	north	from the kerbline of Abergavenny Road for a distance of 12 metres in a westerly direction
233	Valence Road	north	from a point 29.5 metres west of the kerbline of Leicester Road for a distance of 46 metres in a westerly then north-westerly direction.
234	Valence Road	north	from the kerbline of Leicester Road for a distance of 5 metres in a westerly direction
235	Valence Road	north-east	from the kerbline of Leicester Road for a distance of 18 metres in a south-easterly direction
236	Valence Road	south-west	from the kerbline of Abergavenny Road for a distance of 75 metres in a north-westerly direction
237	Valence Road	south-west	from the kerbline of Leicester Road for a distance of 34 metres in a north-westerly direction
238	Waterloo Place	north-east	from its junction with Wellington Street for a distance of 5.5 metres in a south easterly direction
239	Waterloo Place	south	For its entire length
240	Waterloo Place	south-west	from its junction with Wellington Street for a distance of 7 metres in a south easterly direction
241	Wellington Street	east	For its entire length
242	Wellington Street	north	from the junction of North Street for a distance of 6.5 metres in an easterly direction
243	Wellington Street	south	from its junction with North Street to its junction with Waterloo Place
244	Wellington Street	south	from its junction with Waterloo Place for a distance of 22 metres in an easterly direction
245	West Street	both	from its entire length
246	Western Road	north	from a point 1 metre east of the western building line of No.101a Western Road for a distance of 35 metres in a westerly direction
247	Western Road	north-east	from a point opposite the boundary of Nos.65/67 Western Road for a distance of 28 metres in an easterly direction
248	Western Road	north-east	from a point 1 metre southeast of the north-western building line of No.31 Western Road for a distance of 47 metres in an westerly direction
249	Western Road	north-east	from the kerbline of Irelands Lane for a distance of 54.5 metres in a north-westerly direction
250	Western Road	south	from a point opposite the boundary of Nos.100/102 Western Road for a distance of 7 metres in an easterly direction

SCHEDULE W1A.
NO WAITING AT ANY TIME.

ITEM NO.	STREET NAME	SIDE OF ROAD	EXTENT
251	Western Road	south	from a point opposite the boundary of Nos.76/78 Western Road for a distance of 16 metres in an easterly direction
252	Western Road	south-west	from its junction with High Street to a point 1 metre east of a point opposite the boundary of Nos.28/30 Western Road
253	Westgate Street	both	from the kerbline of High Street to its junction with New Street
254	Wheatsheaf gardens		
255	Wheatsheaf Gardens	north	from its junction with Malling Street to a point 3 metres north of a point opposite the boundary of 2/3 Wheatsheaf Gardens
256	Wheatsheaf Gardens	south	from its junction with Malling Street for a distance of 4 metres in an easterly direction
257	White Hill	both	for its entire length

SCHEDULE W1B

STREETS AND LENGTHS OF STREETS ON WHICH WAITING RESTRICTIONS APPLY.

ITEM NO.	STREET NAME	SIDE OF ROAD	EXTENT	ZONE	TIMES OF ENFORCEMENT
1	Abergavenny Road	both	for its entire length	A	Monday to Friday 8am - 6pm
2	Abinger Place	both	for its entire length	B	Monday to Saturday 8am - 6pm
3	Albion Street	both	for its entire length	B	Monday to Saturday 8am - 6pm
4	Antioch Street	both	for its entire length	B	Monday to Saturday 8am - 6pm
5	Bell Lane	both	for its entire length	E	Monday to Saturday 8am - 6pm
6	Bradford Road	both	for its entire length	A	Monday to Friday 8am - 6pm
7	Brook Street	both	for its entire length	B	Monday to Saturday 8am - 6pm
8	brooks Close	both	for its entire length	B	Monday to Saturday 8am - 6pm
9	Brooks Road	both	for its entire length	B	Monday to Saturday 8am - 6pm
10	Bull Lane	both	for its entire length	B	Monday to Saturday 8am - 6pm
11	Church Road	both	for its entire length	B	Monday to Saturday 8am - 6pm
12	Cleve Terrace	both	for its entire length	B	Monday to Saturday 8am - 6pm
13	Cliffe High Street	both	for its entire length	B	Monday to Saturday 8am - 6pm
14	Cluny Road	both	for its entire length	B	Monday to Saturday 8am - 6pm
15	Cockshut Road	both	from the junction of Southover High Street to a point opposite the southern boundary line of Priory Cottage	B	Monday to Saturday 8am - 6pm
16	Court Road	both	for its entire length	B	Monday to Saturday 8am - 6pm
17	Davey's Lane	both	for its entire length	B	Monday to Saturday 8am - 6pm
18	De Montfort Road	both	for its entire length	A	Monday to Friday 8am - 6pm
19	Dorset Road	both	for its entire length	B	Monday to Saturday 8am - 6pm

SCHEDULE W1B

STREETS AND LENGTHS OF STREETS ON WHICH WAITING RESTRICTIONS APPLY.

ITEM NO.	STREET NAME	SIDE OF ROAD	EXTENT	ZONE	TIMES OF ENFORCEMENT
20	East Street	both	for its entire length	B	Monday to Saturday 8am - 6pm
21	Eastgate Street	both	for its entire length	B	Monday to Saturday 8am - 6pm
22	Eastgate Wharf	both	for its entire length	B	Monday to Saturday 8am - 6pm
23	Eastport Lane	both	for its entire length	B	Monday to Saturday 8am - 6pm
24	Edward Street	both	for its entire length	B	Monday to Saturday 8am - 6pm
25	Farncombe Road	both	for its entire length	B	Monday to Saturday 8am - 6pm
26	Fisher Street	both	for its entire length	B	Monday to Saturday 8am - 6pm
27	Foundry Lane	both	from the northern kerb line of Farncombe Road south for its entire length	B	Monday to Saturday 8am - 6pm
28	Friars' Walk	both	for its entire length	B	Monday to Saturday 8am - 6pm
29	Garden Street	both	for its entire length	B	Monday to Saturday 8am - 6pm
30	Grange Road	both	for its entire length	B	Monday to Saturday 8am - 6pm
31	Harveys Way	both	for its entire length	B	Monday to Saturday 8am - 6pm
32	High Street	both	for its entire length	B	Monday to Saturday 8am - 6pm
33	Irelands Lane	both	for its entire length	B	Monday to Saturday 8am - 6pm
34	Jugg's Close	both	for its entire length	B	Monday to Saturday 8am - 6pm
35	Jugg's Road	both	for its entire length	B	Monday to Saturday 8am - 6pm
36	Lancaster Street	both	for its entire length	B	Monday to Saturday 8am - 6pm
37	Lansdown Place	both	for its entire length	B	Monday to Saturday 8am - 6pm
38	Leicester Road	both	for its entire length	A	Monday to Friday 8am - 6pm
39	Little East Street	both	for its entire length	B	Monday to Saturday 8am - 6pm
40	Malling Street	both	for its entire length	B	Monday to Saturday 8am - 6pm
41	Market Lane	both	for its entire length	B	Monday to Saturday 8am - 6pm
42	Morris Road	both	for its entire length	B	Monday to Saturday 8am - 6pm

SCHEDULE W1B
STREETS AND LENGTHS OF STREETS ON WHICH WAITING RESTRICTIONS APPLY.

ITEM NO.	STREET NAME	SIDE OF ROAD	EXTENT	ZONE	TIMES OF ENFORCEMENT
43	Mount Street	both	for its entire length	B	Monday to Saturday 8am - 6pm
44	Mountfield Road	both	for its entire length	B	Monday to Saturday 8am - 6pm
45	Nevill Road	both	from the northern junction of Prince Edward's Road in a southerly direction to the junction with Western Road	A	Monday to Friday 8am - 6pm
46	North Street	both	for its entire length	B	Monday to Saturday 8am - 6pm
47	Offham Road	both	for its entire length	B	Monday to Saturday 8am - 6pm
48	Ousedale Close	both	for its entire length	A	Monday to Friday 8am - 6pm
49	Park Road	both	for its entire length	A	Monday to Friday 8am - 6pm
50	Pelham Terrace	both	for its entire length	B	Monday to Saturday 8am - 6pm
51	Phoenix Causeway	both	for its entire length	B	Monday to Saturday 8am - 6pm
52	Phoenix Place	both	for its entire length	B	Monday to Saturday 8am - 6pm
53	Pinwell Road	both	for its entire length	B	Monday to Saturday 8am - 6pm
54	Pinwell Road	south	from the junction with Friars' Walk for a distance of 5.5 metres in a southwesterly direction	B	Monday to Saturday 8am - 6pm
55	Pinwell Road	east	from the junction with Friars' Road for a distance of 14.5 metres in a southwesterly direction	B	Monday to Saturday 8am - 6pm
56	Prince Edward's Road	both	for its entire length	A	Monday to Friday 8am - 6pm
57	Railway Lane	both	for its entire length	B	Monday to Saturday 8am - 6pm

SCHEDULE W1B

STREETS AND LENGTHS OF STREETS ON WHICH WAITING RESTRICTIONS APPLY.

ITEM NO.	STREET NAME	SIDE OF ROAD	EXTENT	ZONE	TIMES OF ENFORCEMENT
58	Rotten Row	both	for its entire length	B	Monday to Saturday 8am - 6pm
59	Shelley Close	both	for its entire length	A	Monday to Friday 8am - 6pm
60	South Street	both	for its entire length	B	Monday to Saturday 8am - 6pm
61	Southover High Street	both	for its entire length	B	Monday to Saturday 8am - 6pm
62	Southover Road	both	for its entire length	B	Monday to Saturday 8am - 6pm
63	Spital Road	both	for its entire length	A	Monday to Friday 8am - 6pm
64	Spring Gardens	both	for its entire length	B	Monday to Saturday 8am - 6pm
65	St Andrew's Lane	both	for its entire length	B	Monday to Saturday 8am - 6pm
66	St Anne' s Crescent	both	for its entire length	A	Monday to Friday 8am - 6pm
67	St Anne's Crescent	both	for its entire length	A	Monday to Friday 8am - 6pm
68	St John Street	both	for its entire length	B	Monday to Saturday 8am - 6pm
69	St John's Hill	both	for its entire length	B	Monday to Saturday 8am - 6pm
70	St John's Terrace	both	for its entire length	B	Monday to Saturday 8am - 6pm
71	St Pancras Gardens	both	for its entire length	B	Monday to Saturday 8am - 6pm
72	St Pancras Road	both	for its entire length	B	Monday to Saturday 8am - 6pm
73	St Peters Place	both	for its entire length	B	Monday to Saturday 8am - 6pm
74	St Swithun's Terrace	both	for its entire length	B	Monday to Saturday 8am - 6pm
75	Station Road	both	for its entire length	B	Monday to Saturday 8am - 6pm
76	Station Street	both	for its entire length	B	Monday to Saturday 8am - 6pm
77	Stewards Inn Lane	both	for its entire length	B	Monday to Saturday 8am - 6pm

SCHEDULE W1B
STREETS AND LENGTHS OF STREETS ON WHICH WAITING RESTRICTIONS APPLY.

ITEM NO.	STREET NAME	SIDE OF ROAD	EXTENT	ZONE	TIMES OF ENFORCEMENT
78	Styles Field	both	for its entire length	B	Monday to Saturday 8am - 6pm
79	Sun Street	both	for its entire length	B	Monday to Saturday 8am - 6pm
80	Talbot Terrace	both	for its entire length	B	Monday to Saturday 8am - 6pm
81	The Avenue	both	for its entire length	B	Monday to Saturday 8am - 6pm
82	The Avenue	both	for its entire length	A	Monday to Friday 8am - 6pm
83	The course	both	for its entire length	B	Monday to Saturday 8am - 6pm
84	The Gallops	both	for its entire length	A	Monday to Friday 8am - 6pm
85	The Spinneys	both	for its entire length	B	Monday to Saturday 8am - 6pm
86	Thomas Street	both	for its entire length	B	Monday to Saturday 8am - 6pm
87	Toronto Terrace	both	for its entire length	B	Monday to Saturday 8am - 6pm
88	Valence Road	both	for its entire length	A	Monday to Friday 8am - 6pm
89	Waterloo Place	both	for its entire length	B	Monday to Saturday 8am - 6pm
90	Wellington Street	both	for its entire length	B	Monday to Saturday 8am - 6pm
91	West Street	both	for its entire length	B	Monday to Saturday 8am - 6pm
92	Western Road	both	for its entire length	A	Monday to Friday 8am - 6pm
93	Westgate Street	both	for its entire length	B	Monday to Saturday 8am - 6pm
94	Wheatsheaf Gardens	both	for its entire length	B	Monday to Saturday 8am - 6pm
95	White Hill	both	for its entire length	B	Monday to Saturday 8am - 6pm

SCHEDULE W1B

STREETS AND LENGTHS OF STREETS ON WHICH WAITING RESTRICTIONS APPLY.

ITEM NO.	STREET NAME	SIDE OF ROAD	EXTENT	ZONE	TIMES OF ENFORCEMENT
---------------------	------------------------	-------------------------	---------------	-------------	-----------------------------

SCHEDULE W2.

RESTRICTED ZONE.

ITEM NO.	STREET NAME	SIDE OF ROAD	EXTENT
1	Castle Banks	both	for its entire length
2	Castle Ditch Lane	both	for its entire length
3	Castle Precincts	both	for its entire length
4	Chapel Hill	south	from the kerbline of South Street for a distance of 178.5 metres in a south-easterly direction
5	Chapel Hill	north	from the kerbline of South Street for a distance of 180 metres in a south-easterly direction
6	Cliffe High Street	south	from the kerbline of Morris Road to the kerbline with Railway Lane
7	Cliffe High Street	north	from the kerbline of Morris Road to the kerbline with Railway Lane
9	Foundry Lane	west	from the kerbline of Cliffe High Street for a distance of 43 metres in a southerly direction
10	Foundry Lane	east	from the kerbline of Cliffe High Street to the kerbline with Farncombe Lane
12	Keere Street	both	for its entire length
13	Market Street	both	For its entire length
14	Mount Place	both	from the kerbline of Castle Precincts to a point opposite the boundary of nos.4/5 Mount Place
15	New Road	both	for its entire length
16	Paddock Lane	both	for its entire length
17	Paddock Road	both	for its entire length
18	Potter's Lane	west	from the kerbline of Southover High Street for a distance of 59 metres in a northerly direction
19	Potter's Lane	east	from the kerbline of Southover High Street for a distance of 58.5 metres in a northerly direction
20	St Martin's Lane	both	from a point 1 metre north of the northern building line of no.4 Elm Grove to the kerbline of High Street
21	St Nicholas Lane	both	for its entire length
22	St Swithun's Lane	both	for its entire length
23	Tanners Road	both	for its entire length
24	Watergate Lane	east	from the kerbline of High Street for a distance of 76.5 metres in a southerly direction
25	Watergate Lane	west	from the kerbline of High Street for a distance of 73.5 metres in a southerly direction

SCHEDULE W5.

PROHIBITION OF LOADING OR UNLOADING.

ITEM NO.	STREET NAME	SIDE OF ROAD	EXTENT	TIMES OF ENFORCEMENT
1	Eastgate Street	both	From the junction of Little East Street to the junction of High Street	At any time
2	Eastgate Wharf	both	for its entire length	At any time
3	Friar's Walk	both	from the junction with High Street for a distance of 10 metres in a southerly direction	At any time
4	High Street	both	from a point opposite western building line of No. 91 High Street for a distance of 48.5 metres in a north easterly direction	At any time
5	High Street	both	from a point 3 metres south west of the northeast building line of No.60 High Street to the kerbline of Station Street	At any time
6	High Street	both	from a point opposite the boundary of Nos. 35/36 High Street to a point opposite the north-eastern building line of No 42 High Street	Monday to Saturday 8am – 6pm
7	High Street (Lewes Bridge)	both	from a point opposite the eastern building line of No. 224 High Street for a distance of 27 metres in a easterly direction	At any time
8	Station Street	both	from the kerbline of High Street to a point 2.5 metres north of a point opposite the north-western building line of No.29 Station Street	At any time

SCHEDULE W8

NO STOPPING OR WAITING ON 'SCHOOL KEEP CLEAR' MARKINGS 8AM TO 5 PM MONDAY TO FRIDAY DURING SCHOOL TERM TIME.

ITEM NO.	STREET NAME	SIDE OF ROAD	EXTENT
1	Talbot Terrace	south-east	from the kerbline of Pelham Terrace for a distance of 25 metres in a southerly direction

EAST SUSSEX COUNTY COUNCIL
ROAD TRAFFIC REGULATION ACT 1984

The East Sussex (Lewes Town Centre Extension) (Parking Places) Experimental Traffic Order 2006

Made 27th November 2006

Coming into force 11th December 2006

ARRANGEMENT OF ARTICLES

PART I – PRELIMINARY

	<u>Article</u>
Citation and commencement	1
Interpretation	2

PART II –DESIGNATION OF PARKING PLACES

Designation of parking places	3
Vehicles for which parking places are designated	4

PART III – SUPPLEMENTARY PROVISIONS

Section 1 - General

Tickets, resident's permits, business permits and day permits to be displayed on vehicles left in certain designated parking places	5
Contravention in a parking place	6
Alteration of position or movement of a vehicle in a parking place	7
Exemptions for vehicles displaying a disabled person's badge when left in certain parking places	8
Manner of standing in a parking place	9
Power to suspend the use of a parking place	10
Restriction on the use of a parking place	11
Restriction on waiting by a vehicle in a parking place	12
Installation of ticket parking meters, placing of traffic signs, etc.	13

Article

Section 2 - Parking charge and ticket parking meter indications in relation to certain designated parking places

Amount of the parking charge paid at ticket parking meters and maximum parking periods	14
Payment of the parking charge	15
No additional tickets to be displayed	16
Restriction on the removal of tickets	17
Indications by tickets	18
Ticket and ticket parking meter indications as evidence	19
No ticket to be displayed other than that obtained on payment of the parking charge	20
Exemptions from the parking charge	21
Interval before a vehicle may again be left in a parking place	22

Section 3 – Application for and issue of permits

Application for and issue of resident's permits	23
Surrender, withdrawal and validity of resident's permits	24
Application for and issue of duplicate resident's permits	25
Application for and issue of business permits	26
Surrender, withdrawal and validity of business permits	27
Application for and issue of duplicate business permits	28
Application for and issue of day permits	29
Surrender, withdrawal and validity of day permits	30
Refunds of charges paid for resident's permits and business permits	31
Restriction on the removal of permits	32
Form of permits	33

SCHEDULES

Schedule G1 – Streets and lengths of streets for the purpose of the issue of permits (residents', business or day)

Schedule G2 – Charges relating to residents' permits

Schedule G3 – Charges relating to business permits

Schedule G4 – Charges relating to day permits

Schedule G5 – Charges relating to pay and display tickets

Schedule G6 – Refunds relating to residents' and business permits

Schedule P1 – Areas on streets designated as "pay and display" (business permit holders and "pay and display") parking places

Schedule P2 – Areas on streets designated as shared use (permit holders and "pay and display") parking places

Schedule P4 – Areas on streets designated as permit holders' parking places

Schedule P6 – Areas on streets designated as loading bays

Schedule P12B – Areas on streets authorised as free parking places

Schedule P21 – Areas on streets authorised as taxi parking places

Schedule P22 – Areas on streets authorised as solo motor cycle parking places

Schedule P26 – Areas on streets authorised as disabled persons parking places

East Sussex County Council, after consulting the Chief Officer of Police of East Sussex, in exercise of the powers conferred by section 9 of the Road Traffic Regulation Act 1984(a) and of all other powers thereunto enabling hereby make the following Order:-

PART I – PRELIMINARY

Citation and commencement

1. (1) This Order may be cited as the The East Sussex (Lewes Town Centre Extension) (Parking Places) Experimental Traffic Order 2006 and shall come into operation on the 11th day of December 2006.

(2) Whilst this Order continues in force and without prejudice to the validity of anything done or to any liability incurred in respect of any act or omission before the coming into operation of the Order, the streets and lengths of streets listed in Schedule G1 of this Order are hereby suspended from The East Sussex (Lewes Town Centre) (Traffic Regulation) Order 2004 (b).

Interpretation

2. (1) In this Order, unless the context otherwise requires, all measured distances are approximate, and:-

“ambulance” has the same meaning as in the Vehicle Excise and Registration Act 1994(c);

“authorised agent” means the parking services contractor appointed by and acting on behalf of the Council for the purposes of the supervision and enforcement of the provisions of this Order;

“business permit” means a permit issued under the provisions of Article 26;

“business permit holder” means a person to whom a business permit has been issued under the provisions of Article 26;

“business user” means a person who carries out business at any premises the postal address of which is in any street or property specified in Schedule G1;

“concessionaire”, means a person who has been granted a concession by the Council to be eligible for a day permit for bona fide reasons;

“Council” means the East Sussex County Council;

“day permit” means a permit issued under the provisions of Article 29;

“day permit holder” means a person to whom a day permit has been issued under the provisions of Article 29;

“disabled person’s badge” and “parking disc” have the same meanings as in Regulation 3(1) of the Local Authorities’ Traffic Orders (Exemptions for Disabled Persons) (England) Regulations 2000(d) and “relevant position” has the same meaning as in Regulation 4 of those Regulations;

“driver”, in relation to a vehicle waiting in a parking place, means the person driving the vehicle at the time it was left in the parking place;

“electric vehicle” means a vehicle primarily powered by an electrical motor;

(a) 1984 c.27 (b)2004 (c) 1994 c.22 (d) S.I. 2000/683

“enactment” means any enactment, whether public general or local, and includes any order, byelaw, rule, regulation, scheme or other instrument having effect by virtue of an enactment;

“goods” means goods of any kind whether animate or inanimate and includes postal packets of any description and “delivering” and “collecting” in relation to any goods includes checking the goods for the purpose of their delivery or collection;

“goods vehicle” has the same meaning as in the Traffic Signs Regulations and General Directions 2002(a);

"goods carrying vehicle" means a motor vehicle which is constructed or adapted for use for the carriage of goods or burden of any description and is not drawing a trailer;

“health care worker”, means a person working for a Primary Care Trust or a health and community care organisation who needs to park in order to provide services to a resident of any street or property specified in Schedule G1 in pursuit of their duties;

"hotel or guest house" means any premises offering overnight accommodation to visitors on a commercial basis from a business rated premises, or a holiday home let to persons on holiday;

“hotel guest” means a person staying or lodging at a hotel or guest house being premises the postal address of which is in any street or property specified in Schedule G1;

"licensed taxi" has the same meaning as in Section 13(3)(a) of the 1985 Act;

"local service" has the same meaning as in the Transport Act 1985(c);

“lpg vehicle” means a vehicle primarily powered by a motor using liquefied petroleum gas or a hybrid vehicle using either petrol, diesel or liquefied petroleum gas;

“motor cycle” and “invalid carriage” have the same meanings as in section 136 of the Road Traffic Regulation Act 1984;

“parking attendant” means a person in uniform authorised by or on behalf of the Council to enforce the provisions of this Order;

"parking charge" means an amount payable, subject to the provisions of this Order, at a ticket parking meter in respect of a vehicle left in a parking place referred to in Schedules P1 and P2;

"parking period" means a period of time for which payment of the parking charge has been paid in respect of a vehicle and during which that vehicle may be left in a parking place referred to in Schedules 6 or 7 to 11 inclusive, subject to the provisions of this Order;

“parking place” means a parking place designated or authorised by this Order;

“passenger vehicle” means a motor vehicle (other than a motor cycle or invalid carriage) constructed or adapted solely for the carriage of not more than eight passengers (exclusive of the driver) and their effects and not drawing a trailer;

“penalty charge” means the charge set under the provisions of the Road Traffic Act 1991, with the approval of the Secretary of State for Transport which is to be paid to the Council following the issue of a penalty charge notice;

(a) S I 2002/3113

(b) 1983 c.54

(c) 1985 c.67

“penalty charge notice” means a notice issued or served by a parking attendant pursuant to the provisions of section 66 of the Road Traffic Act 1991;

“permitted hours”, in relation to a parking place means the period specified at the beginning of the Schedule relating to that parking place;

"registered keeper" in relation to a vehicle means the person in whose name the vehicle is registered under the provisions of the Vehicle Excise and Registration Act 1994;

“protective cover”, means a protective cover issued by the Council under the provisions of Articles 23 and 26;

“resident” means a person whose usual place of abode is at premises the postal address of which is in any street or property specified in Schedule G1;

“resident's permit” means a permit issued under the provisions of Article 23;

“resident's permit holder”, means a person to whom a permit has been issued under the provisions of Article 23;

“resident's visitor” means a person who is visiting a resident;

"solo motor cycle" has the same meaning as in the Traffic Signs Regulations and General Directions 2002;

“street” includes any part of a street;

“telecommunication system” has the same meaning as in the Telecommunications Act 1984(a);

“ticket” means a ticket issued by a ticket parking meter relating to a parking place referred to in Schedules P1 and P2;

“ticket parking meter” means an apparatus of a type and design approved by the Secretary of State for Transport for the purposes of this Order being an apparatus designed to issue a ticket indicating the payment of the parking charge referred to in Article 14 and the time by which the parking period will expire;

“tradesperson”, means a person who in the course of their business is engaged in work at any premises the postal address of which is in any street or property specified in Schedule G1, provided that such a person's business is not based at those premises;

“traffic sign” means a sign of any size, type and colour prescribed and authorised under, or as having effect as though prescribed or authorised under section 64 of the Road Traffic Regulation Act 1984;

"universal service provider", "provision of a universal postal service" and "postal packet" have the same meanings as in the Postal Services Act 2000(b);

(2) Any reference in this Order to any enactment shall be construed as a reference to that enactment as amended, applied, consolidated, re-enacted by or as having effect by virtue of any subsequent enactment.

(3) Any reference in this Order to a numbered Article or Schedule shall, unless the context otherwise requires, be construed as a reference to the Article or Schedule bearing that number in this Order.

(a) 1984 c.12 (b) 2000 c.26

PART II - DESIGNATION OF PARKING PLACES

Designation of parking places

3. Whilst this Order continues in force, each area on a highway comprising the length of carriageway of a street specified in Schedules P1, P2, P4, P6 P12B, P21 and P22, bounded on one side of that length by the edge of the carriageway and having a width throughout of 2 metres, is designated as a parking place.

Vehicles for which parking places are designated

4. (1) Each parking place may be used, subject to the provisions of this Order, for the leaving during the permitted hours of vehicles of the following class, that is to say, passenger vehicles or goods carrying vehicles the gross weight of which does not exceed 5 tonnes, the height of which is not more than 2.28 metres and the overall length of which does not exceed 5.25 metres, motor cycles or invalid carriages.
- (2) Each parking place referred to in Schedule P4 may be used, subject to the provisions of this Order, for the leaving during the permitted hours of such vehicles of the class specified in paragraph (1) of this Article as display in the manner specified in Article 5(1) either a valid resident's, business or day permit issued in respect of that vehicle under the provisions of this Order.
- (3) Each parking place referred to in Schedule P1 may be used, subject to the provisions of this Order, for the leaving during the permitted hours of such vehicles of the class specified in paragraph (1) of this Article as display in the manner specified in Article 5(2) either a valid business permit or a valid ticket issued in respect of that vehicle under the provisions of this Order.
- (4) Each parking place referred to in Schedule P2 may be used, subject to the provisions of this Order, for the leaving during the permitted hours of such vehicles of the class specified in paragraph (1) of this Article as display in the manner specified in Article 5(3) either a valid resident's, business or day permit or a valid ticket issued in respect of that vehicle under the provisions of this Order.
- (5) Each parking place referred to in Schedule P22 may be used, subject to the provisions of this Order, for the leaving during the permitted hours of such vehicles as are solo motor cycles.
- (6) Each parking place referred to in Schedule P26 may be used, subject to the provisions of this Order, for the leaving during the permitted hours of such vehicles as display in the relevant position a disabled person's badge.
- (7) Each parking place referred to in Schedule P21 may be used, subject to the provisions of this Order, for the leaving during the permitted hours of such vehicles as are taxis.
- (8) Each parking place referred to in Schedule P12B may be used, subject to the provisions of this Order, for the leaving during the permitted hours of such vehicles of the class specified in paragraph (1) of this Article.
- (9) Each parking place referred to in Schedule P6 as a loading bay may be used, subject to the provisions of this Order, for 'active loading' during the permitted hours of goods carrying vehicles of the class specified in paragraph (1) of this Article.

PART III - SUPPLEMENTARY PROVISIONS

Section 1 - General

Tickets, resident's permits, business permits and day permits to be displayed on vehicles left in certain designated parking places

5. (1) At all times during which a vehicle is left in a parking place referred to in Schedule P4 during the permitted hours, the driver shall cause to be displayed on the front or nearside of the vehicle either a valid resident's, business or day permit issued in respect of that vehicle in accordance with the provisions of this Order, so that all the particulars on that permit are readily visible from the front or nearside of that vehicle.
- (2) At all times during which a vehicle is left in a parking place referred to in Schedule P1 during the permitted hours, the driver shall cause to be displayed on the front or nearside of the vehicle either a valid business permit or a valid ticket issued in respect of that vehicle in accordance with the provisions of this Order, so that all the particulars on that ticket are readily visible from the front or nearside of the vehicle.
- (3) At all times during which a vehicle is left in a parking place referred to in Schedule P2 during the permitted hours, the driver shall cause to be displayed on the front or nearside of the vehicle either a valid resident's, business or day permit or a valid ticket issued in respect of that vehicle in accordance with the provisions of this Order, so that all the particulars on that permit or on that ticket, as the case may be, are readily visible from the front or nearside of the vehicle.
- (4) In this Article any reference to particulars on a ticket shall be construed as those particulars which indicate that the parking charge has been paid and the day and time by which the parking period will expire and any reference to particulars on either a resident's, business or day permit shall be construed as those particulars referred to in Article 33 of this Order.

Contravention in a parking place

6. If a vehicle is left in a parking place during the permitted hours without complying with the provisions of this Order, then a contravention shall be deemed to have occurred and a penalty charge shall be payable.

Alteration of position or movement of a vehicle in a parking place

7. (1) Where any vehicle is standing in a parking place in contravention of the provisions of Article 9, a parking attendant may alter or cause to be altered the position of the vehicle in order that its position shall comply with those provisions.
- (2) A police constable in uniform or a parking attendant may move or cause to be moved, in case of emergency, to any place they think fit, any vehicle left in a parking place.

Exemptions for vehicles displaying a disabled person's badge when left in certain parking places

8. (1) Notwithstanding the foregoing provisions of this Order, a vehicle which displays in the relevant position a disabled person's badge may be left in a parking place referred to in Schedules P1 and P2 and P4 and P12B and P26 without charge or time limit provided that the use of that part of the parking place in which the vehicle is left has not been suspended.
- (2) Without prejudice to the generality of this Article, a disabled person's vehicle shall stand in a parking place in accordance with the provisions of Article 9.

Manner of standing in a parking place

9. (1) The driver of a vehicle waiting in a parking place referred to in Schedules P1 and P2 and P4 during the permitted hours shall cause it so to stand:-
- (a) in the case of a parking place in relation to which special provisions as to the manner of standing of a vehicle in that parking place are specified, so as to be in accordance with those provisions;
 - (b) in the case of any other parking place so that the longitudinal axis of the vehicle is parallel to the edge of the carriageway nearest to the vehicle and the wheels of the vehicle are not more than 30 centimetres away from the edge of the carriageway nearest the vehicle.
 - (c) so that every part of the vehicle is within the limits of a parking place;
 - (d) so that no part of the vehicle obstructs any vehicular means of ingress to or egress from any premises adjacent to the side of the road on which the vehicle is waiting.
- (2) The driver of a vehicle waiting in a parking place specified in Schedule P22 during the permitted hours shall cause it so to stand:-
- (a) so that every part of the vehicle is within the limits of that parking place;
 - (b) so that no part of the vehicle obstructs any vehicular means of ingress to or egress from any premises adjacent to the side of the road on which the vehicle is waiting;
- (3) For the purposes of sub-paragraph (1)(d) and (2)(b) of this Article, the expression “premises” shall not include any premises to or from which any furniture is being removed by virtue of the provisions of Article 12(3)(a) or to or from which goods are being delivered or collected by virtue of the provisions of Article 12(3)(b).

Power to suspend the use of a parking place

10. (1) The Chief Officer of Police or any police officer above the rank of Chief Inspector may suspend the use of a parking place or any part thereof for a period not exceeding twenty-eight days whenever he considers such suspension necessary for maintaining the security of premises in the vicinity of that parking place.
- (2) At the expiration of the period of twenty-eight days mentioned in paragraph (1) of this Article, the suspension of the parking place, as the case may be, or any part thereof shall be reviewed by the person who suspended its use and any continuation of the suspension that they consider necessary shall be notified to the Council and shall not exceed a further period of twenty-eight days without similar review.
- (3) Any person duly authorised by the Council or authorised agent may suspend the use of a parking place or any part thereof whenever they consider such suspension reasonably necessary:-
- (a) for the purpose of facilitating the movement of traffic or promoting its safety;
 - (b) on any occasion on which it is likely, by reason of some special attraction or occurrence, that any street will be thronged or obstructed;
 - (c) for the purpose of any building operation, demolition or excavation adjacent to the parking place, the maintenance, improvement or reconstruction of the highway or the cleansing of gullies in or adjacent to the parking place or loading area, as the case may be, the laying, erection alteration or repair in or adjacent to the parking place of any sewer or of any main, pipe or apparatus for the supply of gas, water or electricity or of any telecommunication system or the placing, maintenance or removal of any traffic sign;

- (d) for the convenience of occupiers of premises adjacent to the parking place on any occasion of the removal of furniture to or from one office or dwelling-house adjacent to that parking place from or to a depository, or another office or dwelling-house;
 - (e) for the convenience of occupiers of premises adjacent to the parking place at times of weddings or funerals, or on other special occasions.
- (4) A police constable in uniform may suspend for not longer than seven days the use of a parking place or any part thereof whenever he considers such suspension reasonably necessary:-
- (a) for the purpose of facilitating the movement of traffic or promoting its safety;
 - (b) on any occasion on which it is likely, by reason of some special attraction or occurrence, that any street will be thronged or obstructed.
- (5) On the suspension of the use of a parking place or any part thereof in accordance with the provisions of this Article, the person authorising or causing such suspension shall place or cause to be placed in or adjacent to that parking place, or that part thereof, as the case may be, a traffic sign indicating that waiting by vehicles is prohibited.
- (6) No person shall cause or permit a vehicle to wait in a parking place or any part thereof at any time during which there is displayed in or adjacent to that parking place or that part thereof, as the case may be, a traffic sign placed in pursuance of paragraph (5) of this Article:

Provided that nothing in this paragraph shall apply:-

- (a) in respect of any vehicle being used for ambulance, fire brigade or police purposes or any vehicle which is waiting for any reason specified in Article 12(2)(b), (d) or (e);
- (b) to anything done with the permission of the person suspending the use of the parking place or the part thereof, as the case may be, in pursuance of paragraph (1), (3) or (4) of this Article, a police constable in uniform or a parking attendant.

Restriction on the use of a parking place

11. During the permitted hours no person shall use any parking place or any vehicle while it is in a parking place in connection with the sale or offering or exposing for sale of any goods to any person in or near the parking place or in connection with the selling or offering for sale of their skill in handicraft or their services in any other capacity:

Provided that nothing in this Article shall prevent the sale or offering or exposing for sale of goods from a vehicle:-

- (a) if the vehicle is a passenger vehicle, a goods carrying vehicle, a motor cycle or an invalid carriage and the goods are immediately delivered at or taken into premises adjacent to the vehicle from which the sale is effected; or
- (b) if the vehicle is one to which the provisions of Article 12(3)(b) apply.

Restriction on waiting by a vehicle in a parking place

12. (1) Notwithstanding the foregoing provisions of this Order, any vehicle may wait during the permitted hours in any part of a parking place specified in Schedule P12B if the use of that part has not been suspended and if the vehicle is waiting only for a period not exceeding 20 minutes in any period of 2 hours 20 minutes.

(2) Notwithstanding the foregoing provisions of this Order, any vehicle may wait during the permitted hours in any part of a parking place if the use of that part has not been suspended and if:-

- (a) the vehicle is waiting for so long as may be reasonably necessary to enable a person to board or alight from the vehicle or load thereon or unload therefrom their personal luggage;
- (b) the vehicle is waiting owing to the driver being prevented from proceeding by circumstances beyond their control or to such waiting being necessary in order to avoid an accident;
- (c) the vehicle is being used for ambulance, fire brigade or police purposes or, not being a passenger vehicle, is being used in the service of a local authority in pursuance of statutory powers or duties provided that in all the circumstances it is reasonably necessary in the exercise of such powers or the performance of such duties for the vehicle to wait in the place in which it is waiting;
- (d) the vehicle is waiting only for so long as may be necessary to enable it to be used in connection with the removal of any obstruction to traffic;
- (e) the vehicle is being used by a universal service provider in the course of the provision of a universal postal service and the vehicle is waiting only for so long as may be reasonably necessary for postal packets to be collected or delivered at premises or posting boxes adjacent to the place in which the vehicle is waiting;
- (f) the vehicle, not being a passenger vehicle, is waiting only for so long as may be necessary to enable it to be used for any purpose specified in Article 10(3)(c);
- (g) the vehicle is waiting with the written consent of the Council or authorised agent and such conditions and requirements as they may impose are being complied with.

(3) Notwithstanding the foregoing provisions of this Order, any vehicle may wait during the permitted hours in any part of a parking place if the use of that part has not been suspended and if:-

- (a) the vehicle is in actual use in connection with the removal of furniture to or from one office or dwelling-house adjacent to the parking place from or to a depository, another office or dwelling-house;
- (b) in any other case the vehicle is waiting for the purpose of delivering or collecting goods or loading or unloading the vehicle at premises adjacent to the parking place in which the vehicle is waiting and the vehicle does not wait for such purpose for more than twenty minutes or for such longer period as a parking attendant may approve.

(4) Except as provided by this Order, the driver or person in charge of a vehicle shall not cause or permit that vehicle to wait in a parking place during the permitted hours.

(5) The driver of a vehicle waiting in a parking place by virtue of the provisions of paragraph (1) (2) or (3) of this Article shall cause it so to stand in accordance with the provisions of Article 9.

(6) Nothing in the foregoing provisions of this Order shall be taken as authorising anything which would be a contravention of any Regulations made or having effect as if made under section 25 of the Road Traffic Regulation Act 1984.

Installation of ticket parking meters, placing of traffic signs, etc.

13. The Council shall:-

- (a) place and maintain traffic signs indicating the limits of each parking place;
- (b) place and maintain in or in the vicinity of each parking place traffic signs indicating that such parking place may be used during the permitted hours for the leaving only of the vehicles specified in Article 4;
- (c) carry out such other work as is reasonably required for the purposes of the satisfactory operation of a parking place.

Section 2 - Parking charge and ticket parking meter indications in relation to certain designated parking places

Amount of the parking charge paid at ticket parking meters and maximum parking periods

- 14 (1) Except as provided in Article 21, the relevant parking charge for a vehicle left in a parking place referred to in Schedules P1 and P2 during the permitted hours shall, subject as hereinafter provided, be as specified in Schedule G5.
- (2) Where payment of the parking charge has been made in respect of a vehicle left in a parking place in Schedules P1 and P2, the parking period shall not exceed 2 hours.

Payment of the parking charge

15. (1) Except as provided in Article 21, payment of the parking charge shall be made, in accordance with the next following paragraph, immediately a vehicle is left in a parking place referred to in Schedules P1 and P2
- (2) The parking charge shall be payable on the leaving of a vehicle in a parking place referred to in Schedules P1 and P2 by the insertion in a ticket parking meter relating to that parking place of any combination of coins of the denomination appropriate for use in that ticket parking meter together making up the amount of the parking charge for the parking period for which payment is being made and, where more than one coin is required for payment of that charge, the coins shall be inserted in the ticket parking meter one immediately after the other.
- (3) Upon payment of the parking charge, the driver shall display or cause to be displayed on the vehicle, in accordance with the provisions of the next following paragraph, the ticket issued by the ticket parking meter following payment of the parking charge in accordance with the provisions of the last preceding paragraph.
- (4) Except as provided in Article 21, the ticket referred to in the last preceding paragraph shall be displayed on the vehicle in respect of which it was issued at all times during which the vehicle is left in a parking place referred to in Schedules P1 and P2 during the permitted hours, so that all the particulars on that side of the ticket which bears the indication that a parking charge has been paid and the day and time by which the parking period will expire, are readily visible from the front or nearside of the vehicle.
- (5) In any case where payment of the parking charge as described in paragraph (2) of this Article is attempted and the ticket parking meter fails to accept or register the coins inserted into that ticket parking meter, such payment must be made at another ticket parking meter relating to that parking place.
- (6) In any case, where every ticket parking meter relating to a parking place is out of order or, where there is over every ticket parking meter a notice placed by any person duly authorised by the Council or authorised agent or by the Chief Officer of Police indicating that every ticket parking meter relating to a parking place is out of order, any vehicle left in the parking place shall be exempt from the parking charge provided that in the case of a parking place referred to in Schedules P1 and P2, if the said ticket parking meter is rectified or replaced not later than two hours before the expiration of the permitted hours, the vehicle is removed within two hours of such rectification or replacement. If the vehicle is not so removed the parking charge for a period of two hours shall be deemed to have been incurred and paid at the time when the vehicle was left in the parking place referred to in Schedules P1 and P2 by the insertion of a coin or coins for payment of the parking charge in the ticket parking meter relating to that parking place, and all the provisions of this Order shall apply accordingly.
- (7) In any case where payment of the parking charge as described in paragraph (2) of this Article has been made and a ticket has been issued by a ticket parking meter in respect of a vehicle left in a parking place in Schedules P1 and P2, that ticket shall not be transferred to another vehicle under any circumstances.

No additional tickets to be displayed

16. Where a ticket has been displayed on a vehicle in accordance with the provisions of Article 15(3), no person shall display or cause to be displayed on that vehicle any ticket other than that which was initially displayed on that vehicle at the time the vehicle was first left in a parking place:

Provided that nothing in this Article shall apply in relation to a vehicle which is taken away from a parking place and –

- (i) is returned to that same parking place after the expiration of at least two hours from the time the vehicle was taken away from that parking place; or
- (ii) is left in a different parking place.

Restriction on the removal of tickets

17. Where a ticket has been displayed on a vehicle in accordance with the provisions of Article 15(3), no person not being the driver of the vehicle shall remove the ticket from the vehicle unless authorised to do so by the driver of the vehicle.

Indications by tickets

18. (1) Payment of the parking charge for a vehicle left in a parking place referred to in Schedules P1 and P2 shall be indicated by the issue by a ticket parking meter of a ticket indicating that a parking charge has been paid, and the day and time by which the parking period will expire, and by the display of that ticket in the manner specified in Article 15(3).
- (2) The expiry of the parking period in respect of a vehicle left in a parking place referred to in Schedules P1 and P2 shall be indicated when there is displayed on the vehicle a ticket issued by a ticket parking meter relating to that parking place, showing the day and time by which the parking period will expire, and the day so shown is not the day on which the vehicle is left or the time shown on the clock of that ticket parking meter is later than the time shown on the ticket.

Ticket and ticket parking meter indications as evidence

19. (1) Except as provided in Article 21, if at any time while a vehicle is left in a parking place referred to in Schedules P1 and P2 during the permitted hours no ticket issued by a ticket parking meter is displayed on that vehicle in accordance with the provisions of Article 15(3) it shall be presumed, unless the contrary is proved, that the parking charge has not been duly paid.
- (2) Except as provided in Article 21, if at any time while a vehicle is left in a parking place referred to in Schedules P1 and P2 during the permitted hours the ticket issued by a ticket parking meter and displayed on the vehicle in accordance with the provisions of Article 15(3) and the clock on the ticket parking meter by which such ticket was issued gives the indication mentioned in Article 18(2), it shall be presumed, unless the contrary is proved, that the parking charge has been duly paid in respect of that vehicle, and that the parking period has already expired.
- (3) If it is presumed, unless the contrary is proved, in accordance with the provisions of paragraph (1) of this Article that the parking charge has not been duly paid, or in accordance with paragraph (2) of this Article that the parking period has already expired, then these indications shall be evidence that a contravention has occurred for the purposes of Article 6.
- (4) Any ticket issued by a ticket parking meter relating to a parking place referred to in Schedules P1 and P2 shall be presumed, unless the contrary is proved, to have been issued on the day shown thereon.

No ticket to be displayed other than that obtained on payment of the parking charge

20. No person shall display on a vehicle left in a parking place referred to in Schedules P1 and P2 during the permitted hours any ticket other than that issued by the ticket parking meter relating to that parking place upon payment of the parking charge in respect of that vehicle.

Exemptions from the parking charge

21. (1) Notwithstanding the provisions of Articles 14, 15 or 16, a vehicle which displays a valid business permit issued in respect of that vehicle in accordance with the provisions of this Order, may be left in a parking place referred to in Schedule P1 without time limit, provided that the use of that parking place has not been suspended.
- (2) Notwithstanding the provisions of Articles 14, 15 or 16, a vehicle which displays either a valid resident's, business or day permit issued in respect of that vehicle in accordance with the provisions of this Order, may be left in a parking place referred to in Schedule 7 to 11 without time limit, provided that the use of that parking place has not been suspended.
- (3) No parking charge shall be incurred or payable in accordance with the provisions of Article 15(2) in respect of any vehicle referred to in either paragraph (1) or (2) of this Article.

Interval before a vehicle may again be left in a parking place

22. No vehicle which, having displayed a ticket, has been taken away from a parking place during the permitted hours shall, until the expiration of two hours from the time it was taken away, again be left in that parking place during the permitted hours.

Section 3 – Application for and issue of permits

Application for and issue of resident's permits

23. (1) A resident who is the registered keeper of a vehicle of the class specified in Article 4(1) may apply to the Council or authorised agent for the issue of a resident's permit in respect of that vehicle and any such application shall be made on a form obtainable from the Council or authorised agent and shall include the particulars and information required by such form to be supplied and shall be accompanied by the remittance of the relevant charge specified in Schedule G2:-

Providing that a resident may not apply to the Council or authorised agent for the issue of a resident's permit in any case where more than one other residents' permit has previously been issued to either that resident or any other resident in the same household and that permit remains valid or if in granting planning permission, the Local Authority has informed the applicant that the number of permits issued in respect of the property of which the applicant is a resident should be restricted to one, or that no permit be issued.

(2) On receipt of an application for a resident's permit or after the issue of a resident's permit, the Council or authorised agent may at any time require an applicant for a resident's permit or a resident's permit holder, as the case may be, to produce to an officer of the Council or a representative of the authorised agent:-

- (a) in respect of any application, such evidence as they may reasonably call for to verify the details of that application; or
- (b) in respect of any resident's permit that has been issued, such evidence as they may reasonably call for to verify that the resident's permit is valid.

(3) On receipt of an application made under the provisions of this Article and on receipt of the relevant charge specified in Schedule G2, the Council or authorised agent, upon being satisfied that the applicant is a resident and is the registered keeper of the vehicle in respect of which the application is made and the vehicle is of the class specified in Article 4(1) and that no other permit which remains valid has been issued under the provisions of this Order in respect of that vehicle, shall issue to the applicant:-

- (a) one resident's permit for the leaving during the permitted hours in a parking place referred to in Schedules 1 to 5 and 7 to 11 inclusive of the vehicle to which such resident's permit relates by the resident's permit holder or by any person using such vehicle with the consent of the resident's permit holder, other than a person to whom such vehicle has been let for hire or reward;
- (b) one protective cover in which the resident's permit must be displayed.

Surrender, withdrawal and validity of resident's permits

24. (1) A resident's permit holder may surrender a resident's permit to the Council or authorised agent at any time and shall surrender a resident's permit to the Council or authorised agent on the occurrence of any one of the following events:

- (a) the resident's permit holder ceasing to be a resident;
- (b) the resident's permit holder ceasing to be the registered keeper of the vehicle in respect of which the resident's permit was issued;
- (c) the withdrawal of such resident's permit by the Council or authorised agent under the provisions of paragraph (2) of this Article;

- (d) the vehicle in respect of which such resident's permit was issued being adapted or used in such a manner that it is not a vehicle of the class specified in Article 4(l);
- (e) the issue of a duplicate resident's permit by the Council or authorised agent under the provisions of Article 25.

(2) The Council or authorised agent may, by notice in writing served on the resident's permit holder by sending the same by the recorded delivery service to the resident's permit holder at the address shown by that person on the application for the resident's permit or at any other address believed to be that person's place of abode, withdraw a resident's permit if it appears to the Council or authorised agent that any of the events set out in paragraph (1)(a), (1)(b) or (1)(d) of this Article has occurred and the resident's permit holder shall surrender the permit to the Council or authorised agent within 48 hours of the receipt of the afore-mentioned notice.

(3) Where a resident's permit is issued to any person upon receipt of a cheque and the cheque is subsequently dishonoured, the resident's permit shall cease to be of any effect and the Council or authorised agent shall, by notice served on the person to whom such resident's permit was issued, by sending the same by the recorded delivery service to him or her at the address shown by that person on the application for the resident's permit or at any other address believed to be that person's place of abode, require that person to surrender the resident's permit to the Council or authorised agent within 48 hours of the receipt of the afore-mentioned notice.

(4) A resident's permit shall cease to be valid at the expiration of the period specified on it or on the occurrence of one or more of the events referred to in paragraph (1) of this Article, whichever is the sooner.

Application for and issue of duplicate resident's permits

25. (1) If a resident's permit is mutilated or accidentally defaced or the figures or particulars thereon have become illegible or the colour of the residents' permit has become altered by fading or otherwise, the resident's permit holder shall either surrender it to the Council or authorised agent or apply to the Council or authorised agent for the issue to them of a duplicate resident's permit and the Council or authorised agent, upon receipt of the resident's permit, shall issue a duplicate resident's permit, so marked, and upon such issue the resident's permit shall become invalid.

(2) If a resident's permit is lost or destroyed, the resident's permit holder may apply to the Council or authorised agent for the issue to them of a duplicate resident's permit and the Council or authorised agent, upon being satisfied as to such loss or destruction, shall issue a duplicate resident's permit, so marked, and upon such issue the resident's permit shall become invalid.

(3) The provisions of this Order shall apply to a duplicate resident's permit and an application for a duplicate resident's permit, as if it were a resident's permit or, as the case may be, an application for a resident's permit.

Application for and issue of business permits

26. (1) A business user who uses a vehicle of the class specified in Article 4(l) that:-

- (a) is essential to the operation of a business carried out at any premises the postal address of which is in a street or property specified in Schedule G1; and
- (b) is used for the purchase or sale of goods or services or for delivering goods or providing a service, in connection with that business –

may apply to the Council or authorised agent for the issue of a business permit in respect of that vehicle and any such application shall be made on a form obtainable from the Council or authorised agent and

shall include the particulars and information required by such form to be supplied and shall be accompanied by the remittance of the relevant charge specified in Schedule G3:-

(2) On receipt of an application for a business permit or after the issue of a business permit, the Council or authorised agent may at any time require an applicant for a business permit or a business permit holder, as the case may be, to produce to an officer of the Council or a representative of the authorised agent:-

- (a) in respect of any application, such evidence as they may reasonably call for to verify the details of that application; or
- (b) in respect of any business permit that has been issued, such evidence as they may reasonably call for to verify that the business permit is valid.

(3) On receipt of an application made under the provisions of this Article and on receipt of the charge specified in Schedule G3, the Council or authorised agent, upon being satisfied that the applicant is a business user and uses the vehicle in respect of which the application is made and the vehicle is of the class specified in Article 4(1), shall issue to the applicant:-

- (a) one business permit for the leaving during the permitted hours in a parking place referred to in Schedules 1 to 11 inclusive, of the vehicle to which such business permit relates, by the business permit holder or by any person using such vehicle with the consent of the business permit holder, other than a person to whom such vehicle has been let for hire or reward;
- (b) one protective cover in which the business permit must be displayed.

Surrender, withdrawal and validity of business permits

27. (1) A business permit holder may surrender a business permit to the Council or authorised agent at any time and shall surrender a business permit to the Council or authorised agent on the occurrence of any one of the following events:

- (a) the business permit holder ceasing to be a business user;
- (b) the business permit holder ceasing to be the user of the vehicle in respect of which the business permit was issued;
- (c) the withdrawal of such business permit by the Council or authorised agent under the provisions of paragraph (2) of this Article;
- (d) the vehicle in respect of which such business permit was issued being adapted or used in such a manner that it is not a vehicle of the class specified in Article 4(1);
- (e) the issue of a duplicate business permit by the Council or authorised agent under the provisions of Article 28.

(2) The Council or authorised agent may, by notice in writing served on the business permit holder by sending the same by the recorded delivery service to the business permit holder at the address shown by that person on the application for the business permit or at any other address believed to be that person's place of abode or business, withdraw a business permit if it appears to the Council or authorised agent that any of the events set out in paragraph (1)(a), (1)(b) or (1)(d) of this Article has occurred and the business permit holder shall surrender the permit to the Council or authorised agent within 48 hours of the receipt of the afore-mentioned notice.

(3) Where a business permit is issued to any person upon receipt of a cheque and the cheque is subsequently dishonoured, the business permit shall cease to be of any effect and the Council or authorised agent shall, by notice served on the person to whom such business permit was issued, by sending the same by the recorded delivery service to him or her at the address shown by that person on the application for the business permit or at any other address believed to be that person's place of abode or business, require that person to surrender the business permit to the Council or authorised agent within 48 hours of the receipt of the afore-mentioned notice.

(4) A business permit shall cease to be valid at the expiration of the period specified on it or on the occurrence of one or more of the events referred to in paragraph (1) of this Article, whichever is the sooner.

Application for and issue of duplicate business permits

28. (1) If a business permit is mutilated or accidentally defaced or the figures or particulars thereon have become illegible or the colour of the business permit has become altered by fading or otherwise, the business permit holder shall either surrender it to the Council or authorised agent or apply to the Council or authorised agent for the issue to them of a duplicate business permit and the Council or authorised agent, upon receipt of the business permit, shall issue a duplicate business permit, so marked, and upon such issue the business permit shall become invalid.

(2) If a business permit is lost or destroyed, the business permit holder may apply to the Council or authorised agent for the issue to them of a duplicate business permit and the Council or authorised agent, upon being satisfied as to such loss or destruction, shall issue a duplicate business permit, so marked, and upon such issue the business permit shall become invalid.

(3) The provisions of this Order shall apply to a duplicate business permit and an application for a duplicate business permit, as if it were a business permit or, as the case may be, an application for a business permit.

Application for and issue of day permits

29. (1) An employer, hotelier or resident may apply to the Council or authorised agent for the issue of a day permit for use by either a concessionaire, health care worker, hotel guest, resident's visitor or tradesperson, as the case may be, in respect of a vehicle of the class specified in Article 4(1) being used by that person and any such application shall be made on a form obtainable from the Council or authorised agent and shall include the particulars and information required by such form to be supplied and shall be accompanied by the remittance of the relevant charge specified in Schedule G4:-

Providing that the quota of day permits issued to either a concessionaire, health care worker, hotel guest, resident's visitor or tradesperson, that the Council may from time to time resolve to limit, has not been exceeded.

(2) On receipt of an application made under the provisions of this Article and of the relevant charge specified in Schedule G4 and on being satisfied that the applicant is either a concessionaire, health care worker, hotel guest, resident's visitor or tradesperson and that they satisfy the Council's criteria, the Council or authorised agent shall issue to the applicant a book of ten appropriate day permits, or in the case of a tradesperson, a book of five day permits, for the leaving during the permitted hours in a parking place referred to in Schedules 1 to 5 and 7 to 11 inclusive of vehicles of the class specified in Article 4(1):-

Provided that the Council or authorised agent shall not issue more than the quota of day permits that the Council may from time to time resolve to supply.

(3) The Council may at any time require an applicant for day permits to produce to an officer of the Council or the authorised agent such evidence in respect of an application for day permits as they may reasonably require to verify any particulars or information given to them or in respect of any day permits issued by them as they may reasonably call for to verify that the day permits are valid.

(4) A day permit shall be valid during the permitted hours from the beginning of the day on which it is first validated by the day permit holder until 10 a.m. on the following day.

Surrender, withdrawal and validity of day permits

30. (1) An employer, hotelier or resident may surrender a day permit to the Council or authorised agent at any time and shall surrender a day permit to the Council or authorised agent on ceasing to be either a concessionaire, health care worker, hotel guest, resident's visitor or tradesperson.

(2) The Council or authorised agent may, by notice in writing served on the day permit holder by sending the same by the recorded delivery service to the day permit holder at the address shown by that person on the application for the day permit or at any other address believed to be that person's place of abode, withdraw all day permits if it appears to the Council or authorised agent that the person has ceased to be a day permit holder and they shall surrender the permits to the Council or authorised agent within 48 hours of the receipt of the afore-mentioned notice.

Refunds of charges paid for resident's permits and business permits

31. A resident's permit holder or a business permit holder who surrenders a resident's permit or a business permit respectively to the Council or authorised agent, shall be entitled to a refund of the charge paid or part of the charge paid, in accordance with the provisions set out in Schedule G6.

Restriction on the removal of permits

32. Where a resident's permit, a business permit or a day permit has been displayed in accordance with the provisions of Article 5, no person not being the driver of the vehicle shall remove that permit unless authorised to do so by the driver of the vehicle:

Provided that nothing in this Article shall apply to a parking attendant or a police constable in uniform or any other person removing the vehicle in pursuance of an arrangement made under regulations in pursuance of powers contained in sections 99, 100 and 101 of the Road Traffic Regulation Act 1984.

Form of permits

33. (1) A resident's permit or a business permit shall be in writing and shall include the following particulars:-

- (a) the registration mark of the vehicle in respect of which the permit has been issued;
- (b) the period during which the permit shall remain valid, subject to the provisions of Article 24(4) or 27(4), as the case may be;
- (c) an indication that the permit has been issued by the Council or authorised agent; and
- (d) an indication of the parking sub-zone or sub-zones within which the permit is valid.

(2) A day permit shall be in writing and shall include the following particulars:-

- (a) the registration mark of the vehicle in respect of which the permit has been validated;

- (b) the date on which the permit has been validated;
- (c) an indication that the permit has been issued by the Council or authorised agent; and
- (d) an indication of the parking sub-zone or sub-zones within which the permit is valid.

(3) The particulars specified in paragraphs 2(a) and (b) of this Article are to be completed by the person who applied for the day permit before the permit is displayed in accordance with the provisions of Article 5(1) or (3).

Dated 27th November 2006.

Signed for and on behalf of East Sussex County Council

By.....
Robert E. Wilkins
Director, Transport and Environment

SCHEDULE G1 – STREETS OR PARTS OF STREETS FOR THE PURPOSE OF THE ISSUE OF PERMITS (RESIDENTS', BUSINESS OR DAY)

Item No.	Street Name	Zone
1	Dale Road	E
2	De Warrenne Road	A
3	Delaware Road	E
4	Gundreda Road	A
5	King Henry's Road	A
6	Mayhew Way	A
7	Prince Edward's Road	A
8	Rufus Close	A
9	Segrave Road	A
10	The connecting road between Dale Road and Valley Road	E
11	The road connecting Winterbourne Lane and Valley Road	E
12	Valley Road	E
13	Warren Drive	E
14	Winterbourne Lane	E
15	Winterbourne Mews	E

SCHEDULE G2 – CHARGES RELATING TO RESIDENTS’ PERMITS.

	1st Permit			2nd Permit		
	Per Annum	6 Months	3 Months	Per Annum	6 Months	3 Months
Petrol/Diesel	£70.00	£42.00	£28.00	£100.00	£57.50	£36.00
LPG Vehicle	£52.50	£31.50	£21.00	£83.50	£47.50	£29.50
Electric Vehicle	£35.00	£21.00	£14.00	£67.00	£37.50	£23.00

SCHEDULE G3 – CHARGES RELATING TO BUSINESS PERMITS.

	Per Annum	6 Months	3 Months
Petrol/Diesel	£1,000.00	£500.00	£250.00

SCHEDULE G4 – CHARGES RELATING TO DAY PERMITS

Charge	
Residential	£7.00 for 10
Health	£7.00 for 10
Hotels	£7.00 for 10
Concessions	£7.00 for 20
Trades	£3.00 per day

There will be no charge for Motorcycles parking in permit only or designated motorcycle bays. Motorcycles must park perpendicularly to the kerb line.

SCHEDULE G5 – CHARGES RELATING TO PAY AND DISPLAY TICKETS

Charging Band	Charge	Available in Units of	Maximum Stay	No Return
Commercial	£1.80	20 minutes	1 hour	No return within 2 hours
Inner	£1.00	30 minutes	Unlimited	N/A
Intermediate	£0.60	30 minutes	Unlimited	N/A
Outer	£0.20 / £1.40	60 minutes / 1 day	Unlimited	N/A

SCHEDULE G6 – REFUNDS RELATING TO RESIDENT’S AND BUSINESS PERMITS

	Amount of Refund
Permit surrendered before it becomes valid	
	Full refund of charge paid
Permit surrendered after it becomes valid	
12 monthly	The sum of one twelfth of the charge paid in respect of each complete month which remains unexpired at the time the permit is surrendered
6 monthly	The sum of one sixth of the charge paid in respect of each complete month which remains unexpired at the time the permit is surrendered
3 monthly	The sum of one third of the charge paid in respect of each complete month which remains unexpired at the time the permit is surrendered

SCHEDULE P1

Pay and Display Parking Places.

ITEM NO.	STREET NAME	SIDE OF ROAD	EXTENT	ZONE	TIMES OF ENFORCEMENT	CHARGING BAND
-------------	-------------	-----------------	--------	------	----------------------	------------------

None currently apply

SCHEDULE P2

Shared Use Parking Places.

ITEM NO.	STREET NAME	SIDE OF ROAD	EXTENT	ZONE	TIMES OF ENFORCEMENT
1	De Warrenne Road	south-east	from a point 11.5 metres southwest the kerbline of King Henry's Road for a distance of 8 metres in a south-westerly direction	A	Monday to Friday 8am - 6pm
2	De Warrenne Road	south-east	from a point 27.5 metres southwest the kerbline of King Henry's Road for a distance of 10 metres in a south-westerly direction	A	Monday to Friday 8am - 6pm
3	De Warrenne Road	south-east	from a point 43.5 metres southwest the kerbline of King Henry's Road for a distance of 10 metres in a south-westerly direction	A	Monday to Friday 8am - 6pm
4	De Warrenne Road	south-east	from a point 58.5 metres southwest the kerbline of King Henry's Road for a distance of 5.5 metres in a south-westerly direction	A	Monday to Friday 8am - 6pm
5	De Warrenne Road	south-east	from a point 72 metres southwest the kerbline of King Henry's Road for a distance of 10 metres in a south-westerly direction	A	Monday to Friday 8am - 6pm
6	De Warrenne Road	south-east	from a point 98 metres southwest the kerbline of King Henry's Road for a distance of 16 metres in a south-westerly direction	A	Monday to Friday 8am - 6pm
7	King Henry's Road	north-east	from a point opposite the southeastern building line of No.1 Queen Anne's Close for a distance of 18 metres in a north-westerly direction	A	Monday to Friday 8am - 6pm
8	King Henry's Road	north-east	from a point 36 metres southeast of the kerbline of Offham Road for a distance of 76 metres in a south-easterly direction	A	Monday to Friday 8am - 6pm
9	King Henry's Road	north-east	from a point 173.5 metres southeast of the kerbline of Offham Road for a distance of 44 metres in a south-easterly direction	A	Monday to Friday 8am - 6pm
10	King Henry's Road	south-west	from a point 13 metres northwest of the kerbline of De Warrenne Road for a distance of 40 metres in a north-westerly direction	A	Monday to Friday 8am - 6pm

SCHEDULE P2

Shared Use Parking Places.

ITEM NO.	STREET NAME	SIDE OF ROAD	EXTENT	ZONE	TIMES OF ENFORCEMENT
11	King Henry's Road	south-west	from a point 6 metres northeast of the boundary of Nos.16/18 King Henry's Road for a distance of 15 metres in a north-westerly direction	A	Monday to Friday 8am - 6pm
12	King Henry's Road	south-west	from a point 4 metres northeast of the boundary of Nos.16/18 King Henry's Road for a distance of 25 metres in a south-easterly direction	A	Monday to Friday 8am - 6pm
13	King Henry's Road	south-west	from a point 1 metre southwest of the boundary of Nos.16/18 King Henry's Road for a distance of 20.5 metres in a north-westerly direction	A	Monday to Friday 8am - 6pm
14	King Henry's Road	south-west	from a point 3 metres southeast of a point opposite the boundary of Nos.12/14 King Henry's Road for a distance of 20 metres in a south-easterly direction	A	Monday to Friday 8am - 6pm
15	King Henry's Road	south-west	from a point opposite the boundary of Nos.12/14 King Henry's Road for a distance of 19 metres in a south-easterly direction	A	Monday to Friday 8am - 6pm
16	King Henry's Road	south-west	from a point 50 metres northeast of the kerbline of Prince Edward's Road for a distance of 24 metres in a north-westerly direction	A	Monday to Friday 8am - 6pm
17	King Henry's Road	south-west	from a point 43 metres northwest of the kerbline of Segrave Close for a distance of 36 metres in a north-westerly direction	A	Monday to Friday 8am - 6pm
18	King Henry's Road	south-west	from a point 5 metres northwest of the kerbline of Segrave Close for a distance of 38 metres in a north-westerly direction	A	Monday to Friday 8am - 6pm
19	Mayhew Way	south-west	from a point 200 metres southeast of the kerbline of Old Malling Way for a distance of 75 metres in a south-easterly direction	A	Monday to Friday 8am - 6pm
20	Prince Edward's Road	north	from a point 23 metres east of the kerbline of De Warrene Road for a distance of 25 metres in an easterly direction	A	Monday to Friday 8am - 6pm

SCHEDULE P2

Shared Use Parking Places.

ITEM NO.	STREET NAME	SIDE OF ROAD	EXTENT	ZONE	TIMES OF ENFORCEMENT
21	Prince Edward's Road	north	from a point 55 metres east of the kerbline of De Warrene Road for a distance of 5 metres in an easterly direction	A	Monday to Friday 8am - 6pm
22	Prince Edward's Road	north	from a point 67 metres east of the kerbline of De Warrene Road for a distance of 14 metres in an easterly direction	A	Monday to Friday 8am - 6pm
23	Prince Edward's Road	north	from a point 151 metres east of the kerbline of De Warrene Road for a distance of 19 metres in an easterly direction	A	Monday to Friday 8am - 6pm
24	Prince Edward's Road	north	from a point 26.5 metres west of the kerbline of King Henry's Road for a distance of 9 metres in an westerly direction	A	Monday to Friday 8am - 6pm
25	Prince Edward's Road	north	from a point 16 metres west of the kerbline of Offham Road for a distance of 25.5 metres in an easterly direction	A	Monday to Friday 8am - 6pm
26	Prince Edward's Road	south	from a point 5 metres east of the kerbline of The Avenue for a distance of 25 metres in an easterly direction	A	Monday to Friday 8am - 6pm
27	Prince Edward's Road	south	from a point 41 metres east of the kerbline of The Avenue for a distance of 4.5 metres in an easterly direction	A	Monday to Friday 8am - 6pm
28	Prince Edward's Road	south	from a point 51.5 metres east of the kerbline of The Avenue for a distance of 19 metres in an easterly direction	A	Monday to Friday 8am - 6pm
29	Prince Edward's Road	south	from a point 19 metres west of the kerbline of Park Road for a distance of 5 metres in a westerly direction	A	Monday to Friday 8am - 6pm
30	Prince Edward's Road	south	from a point 43.5 metres west of the kerbline of Park Road for a distance of 10 metres in a westerly direction	A	Monday to Friday 8am - 6pm
31	Prince Edward's Road	south	from a point 8 metres west of the kerbline of Park Road for a distance of 11 metres in a westerly direction	A	Monday to Friday 8am - 6pm

SCHEDULE P2

Shared Use Parking Places.

ITEM NO.	STREET NAME	SIDE OF ROAD	EXTENT	ZONE	TIMES OF ENFORCEMENT
32	Prince Edward's Road	south	from a point 20 metres east of the kerbline of Park Road for a distance of 12 metres in an easterly direction	A	Monday to Friday 8am - 6pm
33	Prince Edward's Road	south	from a point 26 metres east of the kerbline of Rufus Close for a distance of 17 metres in an easterly direction	A	Monday to Friday 8am - 6pm
34	The road connecting Winterbourne Lane and Valley Road	west	from a point 4.5 metres of the western kerbline with Dale Road for a distance of 17 metres in a southerly direction	E	Monday to Friday 8am - 6pm
35	The road connecting Winterbourne Lane and Valley Road	west	from a point outside the southern building line of No 10 Winterbourne Lane for a distance of 12.5 metres in a northerly direction	E	Monday to Friday 8am - 6pm
36	Winterbourne Lane	north	from a point opposite the boundary of Nos.4/5 Winterbourne Lane for a distance of 31 metres in an westerly direction	E	Monday to Friday 8am - 6pm
37	Winterbourne Lane	north	from a point outside the western building line of No.13 Winterbourne Lane for a distance of 23 metres in an easterly direction	E	Monday to Friday 8am - 6pm
38	Winterbourne Lane	north	from a point 6 metres east of the western building line of Nos. 14 to 17 Winterbourne Lane for a distance of 25 metres in a westerly direction	E	Monday to Friday 8am - 6pm
39	Winterbourne Lane	north-west	from a point 4.5 metres west of the eastern building line of No 26 Winterbourne Lane for a distance of 10 metres in a westerly direction	E	Monday to Friday 8am - 6pm

SCHEDULE P4

Resident Permit Parking Places.

ITEM NO.	STREET NAME	SIDE OF ROAD	EXTENT	ZONE	TIMES OF ENFORCEMENT
1	Dale Road	east	at the western end of Dale Road perpendicular to the road, for a distance of 9 metres	E	Monday to Friday 8am - 6pm
2	Dale Road	east	at the eastern end of Dale Road perpendicular to the road, for a distance of 9 metres	E	Monday to Friday 8am - 6pm
3	Dale Road	north	from a point opposite the western building line of No.6 Dale Road for a distance of 10 metres in an easterly direction	E	Monday to Friday 8am - 6pm
4	Dale Road	north	from a point opposite the eastern building line of No.7 Dale Road for a distance of 32 metres in a westerly direction	E	Monday to Friday 8am - 6pm
5	Dale Road	north	from a point opposite the boundary of Nos.14/15 Dale Road for a distance of 39 metres in a westerly direction	E	Monday to Friday 8am - 6pm
6	Dale Road	north	from a point outside the boundary of Nos.19/20 for a distance of 5 metres in an easterly direction	A	Monday to Friday 8am - 6pm
7	De Warrenne Road	north-west	from a point 10.5 metres northeast of the kerbline of Gundreda Road for a distance of 15.5 metres in a north-easterly direction	A	Monday to Friday 8am - 6pm
8	De Warrenne Road	north-west	from a point 42 metres northeast of the kerbline of Gundreda Road for a distance of 15 metres in a north-easterly direction	A	Monday to Friday 8am - 6pm
9	Delaware Road	north-east	from a point opposite the boundary of Nos. 5/6 Delaware Road for a distance of 8 metres in a northerly direction	E	Monday to Friday 8am - 6pm
10	Delaware Road	north-west	from a point 2 metres west of a point opposite the eastern building line of No 8 Delaware Road for a distance of 4 metres in a westerly direction	E	Monday to Friday 8am - 6pm
11	Delaware Road	south-east	from a point opposite the boundary of Nos 12/13 Delaware Road for a distance of 40 metres in a westerly direction	E	Monday to Friday 8am - 6pm
12	Delaware Road	south-west	from a point 1 metre south of a point opposite the southern building line of No 2 Delaware Road for a distance of 7.5 metres in a northerly direction	E	Monday to Friday 8am - 6pm
13	Gundreda Road	north-east	from a point 4 metres north of the boundary of Nos 9/11 Gundreda Road for a distance of 52 metres in a north-westerly direction	A	Monday to Friday 8am - 6pm
14	Gundreda Road	north-east	from a point 5 metres northwest of a point opposite the boundary of Nos.1a/1b Gundreda Road for a distance of 31 metres in a north-westerly direction	A	Monday to Friday 8am - 6pm
15	Gundreda Road	south-west	from a point 8.5 metres south of the boundary of Nos.22/24 Gundreda Road for a distance of 10.5 metres in a south-easterly direction	A	Monday to Friday 8am - 6pm

SCHEDULE P4

Resident Permit Parking Places.

ITEM NO.	STREET NAME	SIDE OF ROAD	EXTENT	ZONE	TIMES OF ENFORCEMENT
16	Gundreda Road	south-west	from a point outside the boundary of Nos 10/12 Gundreda Road for a distance of 18 metres in a north-westerly direction	A	Monday to Friday 8am - 6pm
17	Gundreda Road	south-west	from a point outside the boundary of Nos 12/14 Gundreda Road for a distance of 29.5 metres in a north-westerly direction	A	Monday to Friday 8am - 6pm
18	King Henry's Road	north-east	from a point 139.5 metres southeast of the kerbline of Offham Road for a distance of 24.5 metres in a south-easterly direction	A	Monday to Friday 8am - 6pm
19	King Henry's Road	north-east	from a point 122.5 metres southeast of the kerbline of Offham Road for a distance of 5 metres in a south-easterly direction	A	Monday to Friday 8am - 6pm
20	King Henry's Road	north-east	from a point 1 metre southeast of the north-western building line of No.3 Sackville Close for a distance of 11.5 metres in a north-westerly direction	A	Monday to Friday 8am - 6pm
21	King Henry's Road	north-east	from a point 26 metres northwest of a point opposite the southeastern building line of No.1 Queen Anne's Close for a distance of 25 metres in a north-westerly direction	A	Monday to Friday 8am - 6pm
22	King Henry's Road	south-west	from a point 72.5 metres northwest of the kerbline of De Warrenne Road for a distance of 20 metres in a north-westerly direction	A	Monday to Friday 8am - 6pm
23	King Henry's Road	south-west	from a point 1 metre northwest of a point opposite the boundary of Nos.2/2b King Henry's Road for a distance of 16 metres in a north-westerly direction	A	Monday to Friday 8am - 6pm
24	King Henry's Road	south-west	from a point 1 metre southeast of a point opposite the boundary of Nos.4/6 King Henry's Road for a distance of 22 metres in a north-westerly direction	A	Monday to Friday 8am - 6pm
25	Rufus Close	north-west	from a point opposite the boundary of Nos.30/31 Rufus Close for a distance of 15 metres in a south-westerly direction	A	Monday to Friday 8am - 6pm
26	Rufus Close	south	from a point 86.5 metres southeast of the kerbline of Prince Edward's Road for a distance of 13 metres in a south-easterly direction	A	Monday to Friday 8am - 6pm
27	Rufus Close	south-west	from a point 59.5 metres southeast of the kerbline of Prince Edward's Road for a distance of 11 metres in a south-easterly direction	A	Monday to Friday 8am - 6pm
28	Rufus Close	south-west	from a point 38.5 metres southeast of the kerbline of Prince Edward's Road for a distance of 15 metres in a south-easterly direction	A	Monday to Friday 8am - 6pm
29	Rufus Close	south-west	from a point 15 metres southeast of the kerbline of Prince Edward's Road for a distance of 15 metres in a south-easterly direction	A	Monday to Friday 8am - 6pm
30	Segrave Road	north-west	from a point 5 metres southwest of the kerbline of King Henry's Road for a distance of 24 metres in a south-westerly direction	A	Monday to Friday 8am - 6pm

SCHEDULE P4

Resident Permit Parking Places.

ITEM NO.	STREET NAME	SIDE OF ROAD	EXTENT	ZONE	TIMES OF ENFORCEMENT
31	The connecting road between Dale Road and Valley Road	east	from a point 5 metres south of the kerbline of Dale Road for a distance of 16 metres in a southerly direction	E	Monday to Friday 8am - 6pm
32	Valley Road	east	from the north side at the western end of Valley Road perpendicular to the road, for a distance of 9 metres	E	Monday to Friday 8am - 6pm
33	Valley Road	north	from a point 1 metre west of the boundary of Nos.1/3 Valley Road for a distance of 15 metres in a westerly direction	E	Monday to Friday 8am - 6pm
34	Valley Road	south	for a point 6 metres east of a point opposite the boundary of Nos.18/20 Valley Road for a distance of 50 metres in a westerly direction	E	Monday to Friday 8am - 6pm
35	Valley Road	south	from a point 3 metres west of the western building line of No.16 Valley Road for a distance of 12.5 metres in an easterly direction	E	Monday to Friday 8am - 6pm
36	Valley Road	south	from a point outside the eastern building line of No.10 Valley Road for a distance of 19 metres in an easterly direction	E	Monday to Friday 8am - 6pm
37	Valley Road	south	from a point opposite the boundary of Nos.8/10 Valley Road for a distance of 7 metres on an easterly direction	E	Monday to Friday 8am - 6pm
38	Valley Road	south	from a point 2.5 metres west of a point opposite the boundary of Nos.6/8 Valley Road for a distance of 15 metres, bays marked out at an angle of 60 degrees from the kerb	E	Monday to Friday 8am - 6pm
39	Valley Road	south	from a point opposite the boundary of Nos.4/6 Valley Road for a distance of 8 metres in an easterly direction	E	Monday to Friday 8am - 6pm
40	Warren Drive	south	from a point 3 metres west of the western building line of No. 41 to 44 for a distance of 11 metres in an easterly direction	E	Monday to Friday 8am - 6pm
41	Warren Drive	south	from a point outside the boundary of Nos. 47/48 for a distance of 43.5 metres in a westerly direction	E	Monday to Friday 8am - 6pm
42	Warren Drive	south-east	from a point 6 metres northeast of the northeastern building line of No. 60 Warren Drive for a distance of 9 metres in a north-easterly direction	E	Monday to Friday 8am - 6pm
43	Winterbourne Mews	east	from a point opposite the southern building line of No. 9 Winterbourne Mews for a distance of 10 metres in a northerly direction	E	Monday to Saturday 8am - 6pm
44	Winterbourne Mews	north	from a point 1.5 metreseast of the western building line of No 12 Winterbourne Mews for a distance of 4.5 metres in a north-easterly direction	E	Monday to Saturday 8am - 6pm

SCHEDULE P4

Resident Permit Parking Places.

ITEM NO.	STREET NAME	SIDE OF ROAD	EXTENT	ZONE	TIMES OF ENFORCEMENT
45	Winterbourne Mews	south-east	from a point outside the southwestern building line of No.21 Winterbourne Mews for a distance of 15.5 metres in an easterly direction	E	Monday to Saturday 8am - 6pm

SCHEDULE P6

AUTHORISED LOADING BAYS FOR GOODS VEHICLES.

ITEM NO.	STREET NAME	SIDE OF ROAD	EXTENT
---------------------	------------------------	-------------------------	---------------

None currently designated

SCHEDULE P12B**LIMITED WAITING 20 MINUTES (NO RETURN WITHIN 1 HOUR) 8AM TO 6PM MONDAYS TO SATURDAYS INCLUSIVE.**

ITEM NO.	STREET NAME	SIDE OF ROAD	EXTENT
1	Malling Close	east	from a point opposite the southern building line of No. 2 Malling Close for a distance of 20.5 metres in a northerly direction and to allow for echelon parking
2	Winterbourne Lane	north	from a point 2 metres west of a point opposite the boundary of Nos.27/28 Winterbourne Lane for a distance of 24 metres in a westerly direction

SCHEDULE P21

NO STOPPING EXCEPT HACKNEY CARRIAGES.

ITEM NO.	STREET NAME	SIDE OF ROAD	EXTENT
---------------------	------------------------	-------------------------	---------------

None currently designated

SCHEDULE P22

SOLO MOTORCYCLE PARKING PLACE.

ITEM NO.	STREET NAME	SIDE OF ROAD	EXTENT
---------------------	------------------------	-------------------------	---------------

None currently designated

SCHEDULE P26**DISABLED PERSONS' VEHICLES PARKING PLACES.**

ITEM NO.	STREET NAME	SIDE OF ROAD	EXTENT
1	Glebe Close	north-west	from a point outside the boundary of Nos 4/5 Glebe Close for a distance of 7 metres in a north-easterly direction
2	St Michael's Terrace	south	from a point 1 metre southwest of a point opposite the boundary of Nos.8/9 St Michael's Terrace for a distance of 6 metres in a north-easterly direction

EAST SUSSEX COUNTY COUNCIL
ROAD TRAFFIC REGULATION ACT 1984

The East Sussex (Lewes Town Centre Extension) (Waiting and Loading Restriction) Experimental Traffic Order 2006

Made 27th November 2006
Coming into force 11th December 2006

ARRANGEMENT OF ARTICLES

PART I – PRELIMINARY

	<u>Article</u>
Commencement, Citation and Suspension	1
Interpretation	2

PART II – WAITING AND LOADING RESTRICTIONS

Restrictions applicable to streets specified in Schedules W1A, W1B, W2 and W5	3
---	---

PART III - EXCEPTIONS AND EXEMPTIONS FROM RESTRICTIONS

Picking up and setting down passengers	4
Exemptions for vehicles displaying a disabled person's badge	5
Other exemptions	6
Duty to move on and contravention of restrictions	7
Modification or Suspension of Order	8

SCHEDULES

Schedule G1 – Streets and lengths of streets that are suspended from the East Sussex (Lewes District)(Traffic Regulation) Order 2004	
Schedule W1A – Streets and lengths of streets on which waiting restrictions apply ‘at any time’	
Schedule W1B – Streets and lengths of streets on which waiting restrictions apply 8am to 6pm on Mondays to Saturdays inclusive	
Schedule W2 – Streets and lengths of streets which are defined as a ‘Restricted Zone’ where waiting restrictions are marked by signs only	
Schedule W5 – Streets and lengths of streets on which waiting and loading restrictions apply	
Schedule W8 – Streets and lengths of streets where school keep clear restrictions apply 8am to 5pm Mondays to Fridays inclusive during term time	

East Sussex County Council, after consulting the Chief Officer of Police of East Sussex, in exercise of the powers conferred by section 9 of the Road Traffic Regulation Act 1984(a), and of all other powers thereunto enabling hereby make the following Order:-

PART I – PRELIMINARY

Commencement and Citation and Suspension

1. (1) This Order shall come into operation on 11th December 2006 and may be cited as the The East Sussex (Lewes Town Centre Extension) (Waiting and Loading Restriction) Experimental Traffic Order 2006.
- (2) Whilst this Order continues in force and without prejudice to the validity of anything done or to any liability incurred in respect of any act or omission before the coming into operation of the Order, the streets and lengths of streets listed in Schedule G1 of this Order are hereby suspended from The East Sussex (Lewes Town Centre) (Traffic Regulation) Order 2004 (b).

Interpretation

2. (1) In this Order, unless the context otherwise requires:-

"ambulance" has the same meaning as in the Vehicle Excise and Registration Act 1994(c);

"authorised agent" means the parking services contractor appointed by and acting on behalf of the Council for the purposes of the supervision and enforcement of the provisions of this Order;

"Council" means the East Sussex County Council;

"disabled person's badge" and "parking disc" have the same meanings as in Regulation 3(1) of the Local Authorities' Traffic Orders (Exemptions for Disabled Persons) (England) Regulations 2000(d) and "relevant position" has the same meaning as in Regulation 4 of those Regulations;

"driver", in relation to a vehicle waiting in a parking place, means the person driving the vehicle at the time it was left in the parking place;

"enactment" means any enactment, whether public general or local, and includes any order, byelaw, rule, regulation, scheme or other instrument having effect by virtue of an enactment and any reference in this Order to any enactment shall be construed as a reference to that enactment as amended, applied, consolidated, re-enacted by or as having effect by virtue of any subsequent enactment.

"goods" means goods of any kind whether animate or inanimate and includes postal packets of any description and "delivering" and "collecting" in relation to any goods includes checking the goods for the purpose of their delivery or collection;

"goods vehicle" has the same meaning as in the Traffic Signs Regulations and General Directions 2002(e);

"goods carrying vehicle" means a motor vehicle which is constructed or adapted for use for the carriage of goods or burden of any description and is not drawing a trailer;

"licensed taxi" has the same meaning as in Section 13(3)(a) of the 1985 Act;

"local service" has the same meaning as in the Transport Act 1985(f);

(a) 1984 c.27 (b) 2004 (c) 1994 c.22 (d) S.I. 2000/683 (e) S I 2002/3113 (f) 1985 c.67

"motor cycle" and "invalid carriage" have the same meanings as in section 136 of the Road Traffic Regulation Act 1984;

"parking attendant" means a person in uniform authorised by or on behalf of the Council to enforce the provisions of this Order;

"passenger vehicle" means a motor vehicle (other than a motor cycle or invalid carriage) constructed or adapted solely for the carriage of not more than eight passengers (exclusive of the driver) and their effects and not drawing a trailer;

"penalty charge" means the charge set under the provisions of the Road Traffic Act 1991, with the approval of the Secretary of State for Transport which is to be paid to the Council following the issue of a penalty charge notice within 28 days beginning with the date of the Notice, or 14 days in the case of a reduced penalty charge, following the issue of a penalty charge notice;

"penalty charge notice" means a notice issued or served by a parking attendant pursuant to the provisions of section 66 of the Road Traffic Act 1991;

"registered keeper" in relation to a vehicle means the person in whose name the vehicle is registered under the provisions of the Vehicle Excise and Registration Act 1994;

"prescribed hours" in relation to a street or length of street specified in any part of Schedule W1A, W1B, W2 or W5, means the time specified at the beginning of the Schedule or Part of the Schedule relating to that street or length of street;

"restricted street" means a street or part of a street specified in Schedules W1A, W1B, W2 or W5;

Provided that the expression "restricted street" shall not for the purpose of this Order include any area on a highway or any place for the time being designated or described as a parking place by any order made or having effect as if made under sections 1, 9, 32 and 45 of the Road Traffic Regulation Act 1984.

"solo motor cycle" has the same meaning as in the Traffic Signs Regulations and General Directions 2002;

"Schedule" means a Schedule to this Order;

"street" includes any part of a street;

"telecommunication system" has the same meaning as in the Telecommunications Act 1984(a);

"traffic sign" means a sign of any size, type and colour prescribed and authorised under, or as having effect as though prescribed or authorised under section 64 of the Road Traffic Regulation Act 1984;

"universal service provider", "provision of a universal postal service" and "postal packet" have the same meanings as in the Postal Services Act 2000(b);

(a) 1984 c.12

(b) 2000 c.26

- (2) Any reference in this Order to a numbered Article or Schedule shall, unless the context otherwise requires, be construed as a reference to the Article or Schedule bearing that number in this Order.
- (3) For the purposes of Part II of this Order, a vehicle shall be deemed to wait:-
- (a) in any street or length of street specified in Schedule W1A, W1B, W2 or W5, if any point in that street or length of street is below the vehicle or its load (if any) and the vehicle is stationary; or
- (b) for more than a specified period in the same place in a restricted street if any point in a street is below the vehicle or its load (if any) throughout a period exceeding the specified period whether or not the vehicle is moved during that period.
- (4) For the purposes of Part II of this Order in relation to any street or length of street specified in Schedule W1A, W1B, W2 or W5, any reference to a street or length of street shall, unless otherwise specified, be construed as a reference to the whole width of that street or length of street;
- (5) The restrictions, prohibitions and requirements imposed by Part II of this Order are in addition to and not in derogation of any restriction, prohibition or requirement imposed by any other enactment and any exception or exemption from the provisions of this Order is without prejudice to the provisions of any other enactment.

Application of Order

The restrictions imposed by Part II of this Order are subject to the exceptions and exemptions set out in Part III of this Order.

PART II – WAITING AND LOADING RESTRICTIONS

Restrictions applicable to streets specified in Schedule W1A, W1B, W2 or W5

3. (1) No person shall cause or permit any vehicle to wait during the prescribed hours, in any street or length of street specified in any Part of Schedule W1A, W1B or W2 except, for so long as may be necessary for the purpose of delivering or collecting goods or loading or unloading the vehicle at premises adjacent to the street or length of street.
- (2) No person shall cause or permit any vehicle the maximum weight of which exceeds 5 tonnes to wait during the prescribed hours, in any street or length of street specified in Schedule W2 except, for so long as may be necessary for the purpose of delivering or collecting goods or loading or unloading the vehicle at premises adjacent to the street or length of street.
- (3) No person shall cause or permit any vehicle to wait, including waiting for the purpose of delivering or collecting goods or loading or unloading the vehicle during the prescribed hours, in any street or length of street specified in Schedule W5.

PART III

EXCEPTIONS AND EXEMPTIONS FROM RESTRICTIONS

Picking up and setting down passengers

4. Nothing in Article 3 shall render it unlawful to cause or permit a vehicle to wait in any restricted street for so long as may be necessary for the purpose of enabling any person to board or alight from the vehicle or to load onto or unload from the vehicle their personal luggage.

Exemptions for vehicles displaying a disabled person's badge

5. Notwithstanding the foregoing provisions of this Order, a vehicle which displays in the relevant position a disabled person's badge and a parking disc, may be left in any part of a street or length of street specified in any Part of Schedules W1A, W1B or W5 for a period of not more than 3 hours (not being a period separated by an interval of less than one hour from a previous period of waiting by the same vehicle in the same length of road), provided that:-

- (a) the driver of the vehicle or other person in charge of the vehicle marks on the parking disc the time at which the period of waiting has begun;
- (b) the vehicle is not causing obstruction or inconvenience to other road users, including pedestrians.

Other exemptions

6. (1) The restrictions imposed by Part II of this Order shall not apply:-
- (a) in relation to a bus being used to provide a local service, whilst waiting at any authorised stopping place, terminal or turning point, providing such waiting is not prohibited by virtue of any other enactment;
 - (b) in relation to a vehicle being used for ambulance, fire brigade or police purposes;
 - (c) in relation to a taxi, whilst waiting on any duly authorised cab rank;
 - (d) in relation to a vehicle being used in the service of a local authority in pursuance of statutory powers or duties provided that in all the circumstances the vehicle cannot reasonably be used for such purpose in a street not being a restricted street;
 - (e) in relation to a vehicle whilst waiting for so long as may be necessary in connection with the taking in of petrol, oil, water or air, if such taking in cannot be effected unless the vehicle waits in the place in which it is waiting;
 - (f) to anything done with the permission or at the direction of a police constable in uniform or a parking attendant;
 - (g) where notice is given to the Council or authorised agent, their consent is obtained in writing and any such conditions as they may impose are complied with.

(2) Nothing in Part II of this Order shall render it unlawful to cause or permit a vehicle to wait in any restricted street:-

- (a) for so long as may be necessary to allow the vehicle to be used in connection with the removal of any obstruction to traffic;
- (b) if the driver is required by law to stop or is prevented from proceeding by circumstances beyond their control or such waiting is necessary to avoid an accident;
- (c) while the vehicle is being used by a universal service provider in the course of the provision of a universal postal service and the vehicle is waiting only for so long as may be reasonably necessary for postal packets to be collected or delivered at premises or posting boxes adjacent to the place in which the vehicle is waiting;
- (d) while the vehicle is being used in connection with any of the following:-
 - (i) any building operation, industrial operation, demolition or excavation in or adjacent to that street or length of street;
 - (ii) the maintenance, improvement, re-construction, cleansing or lighting of that street or length of street;
 - (iii) the laying, erection, alteration or repair in or adjacent to that street or length of street of any sewer or of any pipe, main or apparatus for the supply of gas, water or electricity, or of any telecommunication system;
 - (iv) the placing, maintenance or removal of any traffic sign in that street or length of street, if the vehicle cannot be conveniently and lawfully used for these purposes in a street not being a street specified in any part of Schedule W1A and W1B or in Schedule W2;
 - (v) the posting or removing of advertising material in the form of posters on or from, or cleaning windows or chimneys in premises adjacent to that street or length of street.
- (e) while the vehicle is in actual use in connection with the removal of furniture or in connection with a wedding or a funeral;
- (f) while the vehicle is being used for the purpose of selling or offering for sale of goods from the vehicle by a person who is licensed by the Council to sell goods from a stationary vehicle on a pitch situated in the place where the vehicle is waiting.

Duty to move on and contravention of restrictions

7. (1) Notwithstanding any exception or exemption contained in this Part of this Order, the person in control of a vehicle waiting during the prescribed hours in any restricted street shall move the vehicle on the instructions of a police constable in uniform or a parking attendant whenever such moving may be reasonably necessary for the purpose of preventing or removing obstruction, including any obstruction to pedestrians or obstruction to lines of sight for reasons of safety.
- (2) Except as provided by this Part of this Order, if a person causes or permits a vehicle to wait during the prescribed hours in any restricted street or length of street, then a contravention shall be deemed to have occurred and a penalty charge shall be payable.

Modification or Suspension of Order

8. In pursuance of section 10(2) of the Road Traffic Regulation Act 1984, the Director of Transport and Environment for the time being in East Sussex County Council, or some person authorised in that behalf by him, may, if it appears to him or that person essential in the interests of the expeditious, convenient and safe movement of traffic or for preserving or improving the amenities of the area through which any road affected by this Order runs, modify or suspend this Order or any provision thereof.

Signed for and on behalf of East Sussex County Council

By.....
Robert E. Wilkins
Director, Transport and Environment

SCHEDULE G1
STREETS AND LENGTHS OF STREETS THAT ARE SUSPENDED FROM THE EAST SUSSEX
(LEWES TOWN CENTRE) (TRAFFIC REGULATION) ORDER 2004

- | | |
|-----------|---------------------------|
| 1 | Barons Down Road, |
| 2 | Baxter Road, |
| 3 | Brighton Road, |
| 4 | Church Lane, |
| 5 | Churchill Road, |
| 6 | Clare Road, |
| 7 | Crisp Road, |
| 8 | Dale Road, |
| 9 | De La Warr Green, |
| 10 | De Warrenne Road, |
| 11 | Delaware Road, |
| 12 | Downside, |
| 13 | Ferrers Road, |
| 14 | Fitzjohns Road, |
| 15 | Fitzroy Road, |
| 16 | Glebe Close, |
| 17 | Gundreda Road, |
| 18 | Hawkenbury Way, |
| 19 | Hillyfield, |
| 20 | Horsfield Road, |
| 21 | Houndean Close, |
| 22 | Houndean Rise, |
| 23 | King Henry's Road, |
| 24 | Lee Road, |
| 25 | Mayhew Way, |
| 26 | Meridian Road, |
| 27 | Mildmay Road, |

- 28 Montacute Road,**
- 29 Newton Road,**
- 30 Prince Edward's Road,**
- 31 Queen Anne's Close,**
- 32 Rufus Close,**
- 33 Segrave Close,**
- 34 Southdown Avenue,**
- 35 Spences Lane,**
- 36 St Michael's Terrace,**
- 37 Stansfield Road,**
- 38 The connecting road between Newton Road and Stansfield Road,**
- 39 Valley Road,**
- 40 Warren Drive,**
- 41 Winterbourne Close,**
- 42 Winterbourne Hollow,**
- 43 Winterbourne Lane,**
- 44 Winterbourne Mews.**

**SCHEDULE W1A.
NO WAITING AT ANY TIME.**

ITEM NO.	STREET NAME	SIDE OF ROAD	EXTENT
1	Barn Road	east	from the junction of Church Lane for a distance of 9.5 metres in a northerly direction
2	Barn Road	west	from the junction of Church Lane for a distance of 18 metres in a northerly direction
3	Barons Down Road	east	from a point 4.5 metres south of the southern building line of No. 54 Barons Down Road for a distance of 6.5 metres in a southerly direction
4	Barons Down Road	north	from a point 2 metres east of the boundary of Nos.8/9 Barons Down Road to a point 2 metres north-west of a point opposite the eastern building line of No.1 Bishops Drive
5	Barons Down Road	north-east	from a point 2 metres north of the southern building line of No. 54 Barons Down Road for a distance of 2.5 metres in a north-westerly direction
6	Barons Down Road	north-east	from a point 11 metres south of the southern building line of No.48 Barons Down Road for a distance of 3 metres in a south-easterly direction
7	Barons Down Road	north-west	from a point outside the western building line of No. 18 Barons Down Road for a distance of 59.5 metres in a westerly and then south westerly
8	Barons Down Road	north-west	from a point 4 metres north-east of the southwestern building line of No 21 Barons Down Road for a distance of 25.5 metres in a south-westerly direction
9	Barons Down Road	south	from the kerbline of Barons Down Road (north - south side arm) for a distance of 16.5 metres in an easterly direction
10	Barons Down Road	south	from the kerbline of Barons Down Road (north - south side arm) for a distance of 68.5 metres in a westerly direction
11	Barons Down Road	south	from a point 0.5 metre west of the western building line of No.17 Barons Down Road for a distance of 3.5 metres in an easterly direction
12	Barons Down Road	south-east	from a point 10 metres north-east of the kerbline of Barons Down Road (north-west - south-east line) for a distance of 10 metres in a north-easterly direction
13	Barons Down Road	south-east	from a point 14 metres west of the kerbline of Barons Down Road (north-west - south-east side arm) for a distance of 7.5 metres in a westerly direction
14	Barons Down Road	south-east	from a point outside the western building line of No. 10 Barons Down Road for a distance of 8.5 metres in an easterly and then northerly direction
15	Barons Down Road	south-east	from a point 2.5 metres south west of the westerly building line of No. 1 Barons Down Road for a distance of 3 metres in a south-westerly direction
16	Barons Down Road	south-east	from a point 0.5 metre north east of the southern building line of No.1 Barons dOWN rOAD for a distance of 3 metres in south-westerly direction
17	Barons Down Road	south-east	from the eastern junction with Delaware Road for a distance of 6 metres in a north-easterly direction
18	Barons Down Road	south-west	from a point 7 metres north-east of a point opposite the northern building line of No 64 Barons Down Road for a

**SCHEDULE W1A.
NO WAITING AT ANY TIME.**

ITEM NO.	STREET NAME	SIDE OF ROAD	EXTENT
19	Barons Down Road	south-west	distance of 7 metres in a north-easterly direction from a point 2 metres north of the southern building line of No. 54 Barons Down Road for a distance of 23 metres
20	Barons Down Road	west	for a point 10 metres south of the southern building line of No. 54 Barons Down Road for a distance of 2.5 metres
21	Barons Down Road	west	from the western junction with Delaware Road for a distance of 7 metres in a westerly direction
22	Barons Down Road (north to south side arm)	west	from the southern kerbline of Barons Down Road for a distance of 30 metres in a southerly then westerly direction
23	Barons Down Road (north-west - south-east side arm)	north-east	from the kerbline of Barons Down Road for a distance of 5 metres in a south-easterly direction
24	Brighton Road	south	from the western junction with Montacute Road for a distance of 9 metres in a south-westerly direction
25	Brighton Road	south-east	from the eastern junction with Montacute Road for a distance of 7.5 metres in a north-easterly direction
26	Brighton Road	south-east	from the junction with Winterbourne Hollow to a point 10.0 metres west of Montacute Road
27	Christie Road	north-west	from the junction of Nevill Road to a point opposite the boundary of No.2 Christie Road/No.28 Mildmay Road
28	Christie Road	north-west	from the junction with Fitzjohns Road for a distance of 30 metres in a south-westerly direction
29	Christie Road	south-east	from a point 5 metres southwest of the junction of Mildmay Road to a point 6 metres north-east of the junction of Mildmay Road
30	Christie Road	south-east	from its junction with Nevill Road for a distance of 12.5 metres in a north-easterly direction
31	Christie Road	south-east	from the junction with Fitzjohns Road for a distance of 46 metres in a south-westerly direction
32	Church Lane	north	a point 15 metres west of the junction of Mallings Close for a distance of 50.5 metres in easterly direction
33	Church Lane	north	from the junction of Fitzgerald Road for a distance of 21.5 metres in a westerly direction
34	Church Lane	north	from the junction of Fitzgerald Road for a distance of 59.5 metres in an easterly direction
35	Church Lane	north	from its junction with Mallings Hill to its junction with Barn Road
36	Church Lane	north	from the junction of Old Mallings Way for a distance of 18.5 metres in a westerly direction
37	Church Lane	north-west	from its junction with Old Mallings Lane to a point 31 metres west of the junction of Mallings Close
38	Church Lane	south	from the junction of Mallings Close for a distance of 20 metres in an easterly direction
39	Church Lane	south	from the junction with the Martletts for a distance of 20 metres in a westerly direction

**SCHEDULE W1A.
NO WAITING AT ANY TIME.**

ITEM NO.	STREET NAME	SIDE OF ROAD	EXTENT
40	Church Lane	south	from the junction of The Martlets for a distance of 10.5 metres in an easterly direction
41	Church Lane	south	from the junction of Malling Hill for a distance of 19 metres in an westerly direction
42	Church Lane	south-east	from the junction with Malling Close for a distance of 68 metres in a westerly direction
43	Church Road	north	from the junction of Barn Road for a distance of 60.5 metres in a westerly direction
44	Church Road	south-east	from the junction of Old Malling Way for a distance of 36.5 metres in a north-easterly direction
45	Clare Road	south	from the junction with Gundreda Road for a distance of 4.5 metres in a south-westerly direction
46	Coombe Road	north-west	from the junction of Hereward Way for a distance of 10 metres in a south-westerly direction
47	Dale Road	north	from the boundary of Nos.5/7 Dale Road for a distance of 9.5 metres in a westerly direction
48	Dale Road	north	from a point opposite the western building line of No.6 Dale Road for a distance of 7.5 metres in a westerly direction
49	Dale Road	north	from a point outside the boundary of Nos.12/13 for a distance of 14 metres in an easterly direction
50	Dale Road	north	from a point 1 metre east of a point opposite the boundary of Nos.21/22 Dale Road for a distance of 14 metres in an easterly direction
51	Dale Road	north	from a point 1.5 metres east of the eastern building line of No 19 Dale Road for a distance of 11 metres in an easterly direction
52	Dale Road	south	from the eastern kerbline of the connecting road between Dale Road and Valley Road for a distance of 69 metres in an easterly direction
53	Dale Road	south	from the western kerbline of the connecting road between Dale Road and Valley Road for a distance of 68.5 metres in a westerly direction
54	De Warrene Road	both	for its entire length
55	Delaware Road	both	for its entire length
56	Downside	east	from the northern kerbline of Southdown Avenue for a distance of 20.5 metres in a northerly direction
57	Downside	east	from a point 9 metres south of a point opposite the boundary of Nos.2/3 Downside for a distance of 15 metres in a northerly direction
58	Downside	east	from a point 5 metres southwest of a point opposite the northern building line of No.6 Downside for a distance of 21 metres in a southerly direction
59	Ferrers Road	north-east	from the junction of Prince Edward's Road for a distance of 23 metres in a north-westerly direction
60	Ferrers Road	south-west	from the junction of Prince Edward's Road for a distance of 29.5 metres in a north-westerly direction

**SCHEDULE W1A.
NO WAITING AT ANY TIME.**

ITEM NO.	STREET NAME	SIDE OF ROAD	EXTENT
61	Fitzgerald Road	both	from the junction of Church Road for a distance of 18 metres in a northerly direction
62	Fitzjohns Road	north-east	from the junction of Prince Edward's Road for a distance of 21 metres in a north-westerly direction
63	Fitzjohns Road	north-east	from a point 4 metres north-west of the boundary of Nos.35/37 Fitzjohns Road for a distance of 8 metres in a south-easterly direction
64	Fitzjohns Road	north-west	from the junction with Gundreda Road for a distance of 13 metres in a south-westerly direction
65	Fitzjohns Road	south-west	from the junction of Prince Edward's Road for a distance of 13.5 metres in a north-westerly direction
66	Fitzjohns Road	west	from a point opposite the boundary of No.1 Christie Road/No.44 Fitzjohn's Road to a point 30.5 metres south east of the junction with Christie Road
67	Fitzroy Road	south-west	from a point opposite the southern boundary of No.30 Fitzroy Road for a distance of 25 metres in a north-westerly direction
68	Glebe Close	east	from a point south of the northern building line of No 6 Glebe Close for a distance of 91.5 metres in a northerly and then easterly direction
69	Glebe Close	north-west	from a point 3 metres west of the eastern building line of No 6 Glebe Close for a distance of 8.5 metres in an easterly direction
70	Glebe Close	north-west	from a point 1 metre north-east of the boundary of Nos 3/4 Glebe Close for a distance of 7 metres in a south-westerly direction
71	Glebe Close	north-west	from the junction with Delaware Road for a distance of 13.5 metres in a southwesterly direction
72	Glebe Close	south	from the junction with Winterbourne Lane for a distance of 89 metres in a westerly direction
73	Glebe Close	west	from a point 1 metre north of the boundary of Nos 9/10 Glebe Close for a distance of 11.5 metres in a north-easterly direction
74	Gundreda Road	north-east	from a point 8 metres west of the boundary of Nos 39/41 Gundreda Road for a distance of 29.5 in a south-westerly and then north-westerly direction
75	Gundreda Road	south	from its junction with Fitzjohns Road for a distance of 88 metres in an easterly direction
76	Gundreda Road	south-west	from a point outside the southwestern building line of No 46 Gundreda Road for a distance of 37.5 metres in a north-easterly and then north-westerly direction
77	Gundreda Road	south-west	from the junction with Clare Road for a distance of 9 metres in a south-easterly direction
78	Gundreda Road	south-west	from a point 1.5 metres north-west of the northern building line of No 42 Gundreda Road for a distance of 13.5 metres in a southerly direction
79	Gundreda Road	south-west	from a point outside the boundary of Nos 12/14 Gundreda Road for a distance of 8.5 metres in a south-easterly direction

**SCHEDULE W1A.
NO WAITING AT ANY TIME.**

ITEM NO.	STREET NAME	SIDE OF ROAD	EXTENT
80	Hawkenbury Way	both	from the kerbline of South Way for a distance of 12 metres in a south-easterly direction
81	Hawkenbury way	north-west	from a point opposite a point 2 metres southwest of the southwestern building line of No.2 Hawkenbury Way for a distance of 12.5 metres in a south-westerly then north-westerly direction
82	Hawkenbury Way	south-east	from a point opposite the boundary of Nos.29/31 Hawkenbury Way for a distance of 10 metres in an easterly direction
83	Hawkenbury Way	south-east	from a point 1 metre southwest of the boundary of Nos.26/28 Hawkenbury Way for a distance of 7.5 metres in a north-easterly direction
84	Hawkenbury Way	south-east	from a point 2 metres north-east of the southwestern boundary of No.38 Hawkenbury Way for a distance of 10 metres in a southeasterly direction
85	Hereward Way	north	from a point opposite the eastern building line of No.27 Hereward Way for a distance of 84.5 metres in an easterly direction
86	Hereward Way	south-west	from the junction of Coombe Road for a distance of 32.5 metres in a north-westerly direction
87	Highdown Road	south-west	from the kerbline of Mount Harry Road for a distance of 10 metres in easterly direction
88	Highdown Road	west	from the kerbline of Mount Harry Road for a distance of 9.5 metres in a northerly direction
89	Hillyfield	south	from a point opposite the eastern building line of No.22 Hillyfield for a distance of 51 metres in a westerly direction
90	Houndean Close	north-east	from the northern kerbline of Southdown Avenue for a distance of 12.5 metres in a north-westerly direction
91	Houndean Close	west	from the northern kerbline of Southdown Avenue northwards and then following the kerbline of the 'hammerhead' to a point 5 metres south of the northern building line of 2 Houndean Close
92	Houndean Rise	inner side	the circumference of the traffic island
93	Houndean Rise	north-east	from the eastern junction with Brighton Road for a distance of 60 metres in a north-easterly direction
94	Houndean Rise	south	from the western junction with Brighton Road for a distance of 78 metres in a north-westerly direction
95	King Henry's Road	north-east	from its junction with Prince Edward's Road to a point opposite the south-eastern building line of No.1 Queen Anne's Close
96	King Henry's Road	north-east	from a point 18 metres north-west of a point opposite the south-eastern building line of No.1 Queen Anne's Close for a distance of 8 metres in a north-westerly direction
97	King Henry's Road	north-east	from a point opposite the boundary of No.5 King Henry's Road /No.4 Sackville Close south-eastwards for a distance of 23 metres
98	King Henry's Road	north-east	from a point opposite the north-western building line of No.3 Sackville Close for a distance of 7 metres in a north-easterly direction
99	King Henry's Road	north-east	from a point 25 metres south-east of a point opposite the kerbline of Eleanor Close for a distance of 9 metres in

**SCHEDULE W1A.
NO WAITING AT ANY TIME.**

ITEM NO.	STREET NAME	SIDE OF ROAD	EXTENT
			a south-easterly direction
100	King Henry's Road	north-east	from the kerbline of Offham Road for a distance of 36 metres in a south-easterly direction
101	King Henry's Road	north-east	from a point 5 metres north-west of a point opposite the boundary of Nos.23/25 King Henry's Road for a distance of 11.5 metres in a south-easterly direction
102	King Henry's Road	north-east	from a point 5 metres north-west of the boundary of Nos.25/27 King Henry's Road for a distance of 10.5 metres in a south-easterly direction
103	King Henry's Road	north-west	from the kerbline of Segrave Close north-eastwards for a distance of 5 metres
104	King Henry's Road	south-west	from the kerbline of Prince Edward's Road for a distance of 50 metres in a north-westerly direction
105	King Henry's Road	south-west	from a point 74 metres north-east of the kerbline of Prince Edward's Road for a distance of 24 metres in a north-westerly direction
106	King Henry's Road	south-west	from a point 118 metres north-east of the kerbline of Prince Edward's Road for a distance of 7.5 metres in a north-westerly direction
107	King Henry's Road	south-west	from a point 147.5 metres north-east of the kerbline of Prince Edward's Road for a distance of 14 metres in a north-westerly direction
108	King Henry's Road	south-west	from a point 180.5 metres north-east of the kerbline of Prince Edward's Road for a distance of 6 metres in a north-westerly direction
109	King Henry's Road	south-west	from a point 211.5 metres north-east of the kerbline of Prince Edward's Road for a distance of 2.5 metres in a north-westerly direction
110	King Henry's Road	south-west	from its junction with De Warrenne Road for a distance of 11.5 metres in a south-easterly direction
111	King Henry's Road	south-west	from its junction with De Warrenne Road for a distance of 13 metres in a north-westerly direction
112	King Henry's Road	south-west	from a point 53 metres north-west of the kerbline of De Warrenne Road for a distance of 19.5 metres in a north-westerly direction
113	King Henry's Road	south-west	from a point 79 metres north-west of the kerbline of Segrave Close for a distance of 10 metres in a north-westerly direction
114	King Henry's Road	south-west	from the kerbline of Seagrave Close for a distance of 6.5 metres in a south-easterly direction
115	King Henry's Road	west	from the junction with Offham Road for a distance of 5.5 metres in a southerly direction
116	King Henry's Road	west	
117	King Henry's Road	west	From a point 2 m north of the boundary of No.32 north for a distance of 12 metres
118	Kingston Road	north	from a point outside the southern building line for a distance of 75 metres in southerly and then westerly direction
119	Malling Close	east	from the junction of Church Lane for a distance of 8.5 metres in a southerly direction
120	Malling Close	north-east	from a point 4 metres south of the southern building line of No.2 Malling Close for a distance of 10 metres in a south-easterly direction

**SCHEDULE W1A.
NO WAITING AT ANY TIME.**

ITEM NO.	STREET NAME	SIDE OF ROAD	EXTENT
121	Malling Close	west	from its junction with Church Lane for a distance of 25 metres in a southerly direction
122	Malling Hill	east	from its junction with Malling Street north for a distance of 25 metres
123	Malling Hill	west	from the junction with Orchard Road for a distance of 34.5 metres in a northerly direction
124	Mayhew Way	both	for its entire length
125	Meridian Road	east	from a point opposite the boundary of Nos. 24/26 Meridian Road for a distance of 41 metres in a northerly direction
126	Meridian Road	south-west	from a point opposite the northern boundary of NOs.14/16 Meridian Road for a distance of 37.5 metres in a south-westerly direction
127	Meridian Road	west	from a point opposite the boundary of Nos. 24/26 Meridian Road for a distance of 44 metres in a northerly direction
128	Middle Way	both	from the kerbline of Nevill Crescent for a distance of 26 metres in a westerly direction
129	Mildmay Road	north-east	from the junction of Christie Road for a distance of 16 metres in a south-easterly direction
130	Mildmay Road	south-west	from the junction of Christie Road for a distance of 12 metres in a south-easterly direction
131	Mildmay Road	south-west	from a point 1 metre south-east of the south-eastern building line of No.2 Mildmay Road to a point on the north-east side of the road, 2 metres north-west of the boundary of Nos.14/15 Mildmay Road following the kerbline of the hammerhead
132	Montacute Road	east	from a point 2 metres north of the south-eastern building line of No 10 Montacute Road for a distance of 19 in a south-westerly direction
133	Montacute Road	east	from the junction with Brighton Road for a distance of 8 metres in a southerly direction
134	Montacute Road	inner side	the circumference of the traffic island
135	Montacute Road	north-east	from a point 3 metres north-east of the western building line of No 40 Montacute Road for a distance of 43.5 metres in a northerly direction
136	Montacute Road	north-east	from a point 2 metres north of the south-eastern building line of No10 Montacute Road for a distance of 22 metres in a south-easterly and then north-easterly direction
137	Montacute Road	north-west	from a point 4 metres southwest of the north-eastern building line of No 3 Montacute Road for a distance of 35.5 metres in a south-westerly direction
138	Montacute Road	south-east	from a point 3 metres north-east of the western building line of No 40 Barons Down Road for a distance of 18.5 metres in a south-westerly direction
139	Montacute Road	south-east	from a point outside the boundary of Nos 27/28 Montacute Road for a distance of 4 metres in a south-westerly direction
140	Montacute Road	south-east	from a point outside the boundary of Nos 26/27 Montacute Road for a distance of 4.5 metres in a south-westerly direction
141	Montacute Road	south-west	from the junction with Montacute Road for a distance of 37.5 metres in a south-easterly direction

**SCHEDULE W1A.
NO WAITING AT ANY TIME.**

ITEM NO.	STREET NAME	SIDE OF ROAD	EXTENT
142	Montacute Road	south-west	from the junction with Brighton Road for a distance of 9 metres in a southerly direction
143	Mount Harry Road	north	from the kerbline of Windover Crescent for a distance of 8 metres in an easterly direction
144	Mount Harry Road	north	from the kerbline of Windover Crescent for a distance of 11.5 metres in an westerly direction
145	Mount Harry Road	north	from the kerbline of Hoghdow Road for a distance of 8.5 metres in a westerly direction
146	Mount Harry Road	south	from the kerbline of Windover Crescent for a distance of 12 metres in a westerly direction
147	Mount Harry Road	south	from the kerbline of Windover Crescent for a distance of 7 metres in an easterly direction
148	Mount Harry Road	south	from the kerbline of Highdown Road for a distance of 10 metres in westerly direction
149	Nevill Crescent	north-east	from a point 5 metres southwest of the north-eastern boundary of No.1 Nevill Crescent for a distance of 10 metres in a south-westerly direction
150	Nevill Crescent	north-west	from the junction of North Way for a distance of 24.5 metres in a northerly direction
151	Nevill Crescent	south	from the western kerbline of Nevill Road at the northernmost junction with Nevill Crescent southwestwards around the kerbline of the crescent then south-eastwards to a point 12 metres east of a point opposite the boundary of Nos.13/14 Nevill Crescent
152	Nevill Crescent	south	from the western kerbline of South Way for a distance of 4.5 metres in a westerly direction
153	Nevill Crescent	south	from the western kerbline of Nevill Road the the eastern kerbline of South Way
154	Nevill Crescent	south-west	from the southern kerbline of Middle Way for a distance of 9 metres in a southerly direction
155	Nevill Crescent	south-west	from the junction with Nevill Road for a distance of 14 metres in a south-westerly direction
156	Nevill Crescent	west	from the western kerbline of North Way for a distance of 5.5 metrs in a south-westerly direction
157	Nevill Crescent	west	from the northern kerbline of Middle Way for a distance of 8.5 metres in a northerly direction
158	Nevill Road	both	from the junction with Nevill Crescent/Christie Road to the junction with Prince Edward's Road
159	Nevill Road	north-east	from the junction with Chrisie Road for a distance of 34.5 metres in a north-westerly direction
160	Nevill Road	south-west	from the junction with Nevill Crescent for a distance of 33.5 metres in a north-westerly direction
161	Nevill Road	south-west	from a point opposite a point outside the north-western building line of Collingwood House for a distance of 18 metres in a north-westerly direction
162	North Way	north-east	from the north-western kerbline of Nevill Crescent for a distance of 9 metres in a north-westerly direction
163	North Way	south-west	from the north-western kerbline of Nevill Crescent for a distance of 10 metres in a north-westerly direction
164	Offham Road	both	for its entire length
165	Old Mallng	south	from a point 7.5 metres southwest of the boundary of Nos.1/1a St. Michael's Terrace to its junction with Mayhew Way
166	Old Mallng Way	north	at it junction with Mayhew Way for a distance of 35 metres in a south-westerly direction

**SCHEDULE W1A.
NO WAITING AT ANY TIME.**

ITEM NO.	STREET NAME	SIDE OF ROAD	EXTENT
167	Old Mallng Way	north	From a point opposite the boundary of No.6 Bridgewick Close to a point 105 metres in a north westerly direction
168	Old Mallng Way	south	from a point 3.5 metres north-east of the boundary of Nos.2/3 St Michael's Terrace to its junction with St Michael's Terrace
169	Old Mallng Way	south	from a point 12 metres north-east of the boundary of Nos.24/23 Bridgewick Close for a distance of 5 metres in a westerly direction
170	Old Mallng Way	both	from to its junction with Godfrey Close for a distance of 54 metres in a south-easterly direction
171	Old Mallng Way	south-west	from its junction with Church Lane for a distance of 178 metres in a north-westerly direction
172	Prince Edward's Road	north	from the kerblne of King Henry's Road for a distance of 26.5 metres in a westerly direction
173	Prince Edward's Road	north	from a point 35.5 metres west of the kerblne of King Henry's Road for a distance of 75.5 metres in westerly direction
174	Prince Edward's Road	north-west	from the kerblne of Offham Road for a distance of 16 metres in an easterly direction
175	Prince Edward's Road	south-east	from the kerblne of Offham Road for a distance of 30 metres in an easterly direction
176	Prince Edward's Road	south-east	from the kerblne of Rufus Close for a distance of 26 metres in a westerly direction
177	Prince Edward's Road	south-east	from the kerblne of Rufus Close for a distance of 12 metres in a westerly direction
178	Prince Edward's Road	south-east	from the kerblne of Park Road for a distance of 20 metres in an easterly direction
179	Prince Edward's Road	south-east	from the kerblne of Park Road for a distance of 8 metres in an easterly direction
180	Rufus Close	north-east	from the kerblne of Prince Edward's Road for a distance of 101 metres in an south-easterly direction
181	Rufus Close	north-west	from a point opposite the boundary of No.30/31 Rufus Close for a distance of 15 metres in an north-easterly direction
182	Rufus Close	south	from a point 99.5 metres from the kerblne of Prince Edward's Road for a distance of 36 metres in an easterly direction
183	Rufus Close	south-east	from a point 30 metres south-east of the kerblne of Prince Edward's Road for a distance of 8.5 metres in a south-easterly direction
184	Rufus Close	south-west	from a point 70.5 metres south-east of the kerblne of Prince Edward's Road for a distance of 16 metres in a south-easterly direction
185	Rufus Close	south-west	from a point 52.5 metres south-east of the kerblne of Prince Edward's Road for a distance of 7 metres in a

**SCHEDULE W1A.
NO WAITING AT ANY TIME.**

ITEM NO.	STREET NAME	SIDE OF ROAD	EXTENT
			south-easterly direction
186	Rufus Close	south-west	from the kerbline of Prince Edward's Road for a distance of 15 metres in a south-easterly direction
187	Segrave Close	south-east	from the kerbline of King Henry's Road for a distance of 36 metres in a south-westerly direction
188	Segrave Close	south-west	from a point opposite the southwestern boundary of No.5 Segrave Close for a distance of 8 metres in a north-westerly then north-easterly direction, following the kerbline of the close
189	Segrave Close	south-west	from the kerbline of King Henry's Road for a distance of 5 metres in a south-easterly direction
190	South Way	both	from the kerbline of Nevill Crescent and including all sides of the island in the centre of this junction to a point opposite the boundary of Nos.3/5 South Way
191	South Way	north-east	from a point 12.5 metres north-west of the north-western building line of No 21 South Way for a distance of 3 metres in a northerly direction
192	South Way	north-west	from a point opposite the southwestern building line of No.33 South Way for a distance of 35 metres in a south-westerly direction
193	South Way	north-west	from a point 6 metres southwest of the southwestern kerbline of the north-west - south-east arm of South Way to a point 6 metres north-east of the north-eastern kerbline of the north-west - south-east arm of South Way
194	South Way	south	from the western kerbline of Hawkenbury Way for a distance of 18 metres in a westerly direction
195	South Way	south	from the eastern kerbline of Hawkenbury Way for a distance of 10 metres in a easterly direction
196	South Way		from a point 12.5 metres north-west of the north-western building line of No 25 South Way for a distance of 4 metres in a north-westerly direction
197	South Way (north-west - south-east arm)	both	from the kerbline of South Way (southwest - north-east arm) for a distance of 6.5 metres in a north-westerly direction
198	Southdown Avenue	north	from a point 6 metres west of the western kerbline of Downside for a distance of 5 metres in a westerly direction
199	Southdown Avenue	north-east	from the northern kerbline of Brighton Road for a distance of 31 metres in a north-westerly direction
200	Southdown Avenue	north-east	from a point 5 metres south-east of the boundary of Nos.3/5 Southdown Avenue for a distance of 14 metres in a north-westerly direction
201	Southdown Avenue	north-east	from the north-eastern kerbline of Downside for a distance of 11 metres in a south-easterly direction
202	Southdown Avenue	north-west	from a point 1.5 metres east of a point opposite the boundary of Nos.9/11 to the eastern kerbline of Houndean Close
203	Southdown Avenue	north-west	from the north-eastern kerbline of Houndean Rise to the southwestern kerbline of Houndean Close

SCHEDULE W1A.
NO WAITING AT ANY TIME.

ITEM NO.	STREET NAME	SIDE OF ROAD	EXTENT
204	Southdown Avenue	north-west	from the eastern kerbline of Houndean Rise for a distance of 18 metres in a north-easterly direction
205	Southdown Avenue	south	from a point 5.5 metres north-east of a point opposite the boundary of Nos.4/6 Southdown Avenue for a distance of 22.5 metres in a south-easterly direction
206	Southdown Avenue	south-east	from a point 5 metres southwest of a point opposite the boundary of Nos.10/12 Southdown Avenue for a distance of 30 metres in a north-easterly direction
207	Southdown Avenue	south-west	from the northern kerbline of Brighton Road for a distance of 28 metres in a north-westerly direction
208	St Michael's Terrace	north	from the junction of Old Malling Way to a point metres south of the north-east corner of the cul-de-sac at the east end.
209	St Michael's Terrace	south-west	from a point opposite the northern building line of No.11 St Michael's Terrace for a distance of 24 metres in a north-westerly then south-westerly direction
210	St Michael's Terrace	south-west	from a point 2 metres north of the northern building line of No.1a St Michael's Terrace for a distance of 8.5 metres in a north-westerly direction
211	The Martlets	both	from the junction of Church Lane for a distance of 7 metres in a southerly direction
212	The Martletts	both	from the junction with Hereward way for a distance of 10 metres in a northerly direction
213	The Martletts	south	from a point opposite the western boundary of No.8 The Martletts for a distance of 11.5 metres in a westerly then southerly direction
214	The Martletts	west	for a point opposite the southern boundary of No.13 The Martletts for a distance of 16 metres in a southerly then westerly direction
215	The road connecting Dale Road and Valley Road	east	from the southern kerbline of Dale Road for a distance 5 metres in a southerly direction
216	The road connecting Dale Road and Valley Road	east	from the northern kerbline of Valley Road for a distance of 7.5 metres in a northerly direction
217	The road connecting Dale Road and Valley Road	west	from the southern kerbline of Dale Road to the northern kerbline of Valley Road
218	The road connecting Winterbourne Lane and Valley Road	west	from the northern kerbline of Winterbourne Lane for a distance of 8 metres in a northerly direction
219	The road connecting Winterbourne Lane and Valley Road	west	from a point opposite the boundary of No.10 Winterbourne Lane/No.18 Valley Road for a distance of 9 metres in a northerly direction

**SCHEDULE W1A.
NO WAITING AT ANY TIME.**

ITEM NO.	STREET NAME	SIDE OF ROAD	EXTENT
220	The road connecting Winterbourne Lane and Valley Road	west	from the southern kerbline of Valley Road to the northern kerbline of Winterbourne Lane
221	The road connecting Winterbourne Lane Road and Valley Road	west	from the southern kerbline of Valley Road for a distance of 6 metres in a southerly direction
222	Valley Road	north	from the western kerbline of Winterbourne Hollow for a distance of 23.5 metres in a westerly direction
223	Valley Road	north	from the eastern kerbline of the connecting road between Valley Road and Dale Road for a distance of 59 metres in a westerly direction
224	Valley Road	north	from the western kerbline of the connecting road between Dale Road and Valley Road for a distance of 67 metres in a westerly direction
225	Valley Road	south	from the western kerbline of Winterbourne Hollow for a distance of 13 metres in a westerly direction
226	Valley Road	south	from a point outside the boundary of Nos.8/10 Valley Road for a distance of 6 metres in a westerly direction
227	Valley Road	south	from a point 1 metre east of a point outside the boundary of Nos.12/14 Valley Road for a distance of 16.5 metres in a westerly direction
228	Valley Road	south	from the eastern kerbline of the connecting road between Valley Road and Dale Road for a distance of 4.5 metres in a westerly direction
229	Valley Road	south	from a point 1 metre east of a point opposite the western boundary of No.27 Valley Road for a distance of 12 metres in a westerly direction
230	Valley Road	south	for the western kerbline of the road connecting Dale Road and Valley Road for a distance of 7 metres in a westerly direction
231	Warren Drive	both	for its entire length
232	Windover Crescent	east	from the kerbline of Mount Harry Road for a distance of 9.5 metres in a southerly direction
233	Windover Crescent	east	from the kerbline of Mount Harry Road for a distance of 9.5 metres in a northerly direction
234	Windover Crescent	west	from the kerbline of Mount Harry Road for a distance of 9.5 metres in a southerly direction
235	Windover Crescent	west	from the kerbline of Mount Harry Road for a distance of 9.5 metres in a northerly direction
236	Winterbourne Close	east	from the southern kerbline of Winterbourne Lane southwards then eastwards for a distance of 90 metres to include the layby on the north side of Winterbourne Close
237	Winterbourne Close	north	from a point opposite the eastern building line of No.21 Winterbourne Close for a distance of 49.5 metres in a westerly then northerly direction
238	Winterbourne Close	north	from a point opposite the eastern building line of No.17 Winterbourne Close for a distance of 4.5 metres in an

**SCHEDULE W1A.
NO WAITING AT ANY TIME.**

ITEM NO.	STREET NAME	SIDE OF ROAD	EXTENT
			easterly direction
239	Winterbourne Close	north	from a point opposite the eastern building line of No.15 Winterbourne Close for a distance of 4.5 metres in an easterly direction
240	Winterbourne Close	north	from a point opposite the eastern building line of No.13 Winterbourne Close for a distance of 3.5 metres in an easterly direction
241	Winterbourne Close	north	from a point opposite the boundary line of Nos.11/12 Winterbourne Close for a distance of 8.5 metres in an easterly direction
242	Winterbourne Close	north	from a point 3 metres east of the boundary of Nos.3/4 Winterbourne Close for a distance of 20 metres in an easterly direction
243	Winterbourne Close	north	from a point 5 metres east of the eastern building line of No.21 Winterbourne Close for a distance of 1.5 metres in a westerly direction
244	Winterbourne Close	south	from a point 1 metre east of the eastern building line of No.76 Winterbourne Close for a distance of 7 metres in a westerly direction
245	Winterbourne Close	south	from a point 1 metre east of the western building line of No.73 Winterbourne Close for a distance of 4.5 metres in an easterly direction
246	Winterbourne Close	south	from a point 2 metres east of the western building line of No.72 Winterbourne Close for a distance of 5 metres in a westerly direction
247	Winterbourne Close	south	from a point 1 metre east of the western building line of No.70 Winterbourne Close for a distance of 4.5 metres in a westerly direction
248	Winterbourne Close	south	from a point 1 metre east of the boundary of Nos.66/67 Winterbourne Close for a distance of 11 metres in an easterly direction
249	Winterbourne Close	south	from a point 1 metre east of the western building line of No.66 Winterbourne Close to a point 1.5 metres east of the boundary of Nos.40/41 Winterbourne Close
250	Winterbourne Close	south	from a point 1 metre east of the boundary of Nos.39/40 Winterbourne Close for a distance of 6 metres in a westerly direction
251	Winterbourne Close	south	from a point 2 metres west of the boundary of Nos.38/39 Winterbourne Close for a distance of 6 metres in a westerly direction
252	Winterbourne Close	south	from a point 2 metres east of the boundary of Nos.34/35 Winterbourne Close for a distance of 16 metres in a westerly direction
253	Winterbourne Close	south	from a point 3 metres west of the boundary of Nos.31/32 Winterbourne Close for a distance of 34 metres, following the kerbline of the hammerhead to a point 3 metres east of the western boundary of No.26 Winterbourne Close
254	Winterbourne Close	west	from the southern kerbline of Winterbourne Lane southwards then westwards for a distance of 41.5 metres
255	Winterbourne Hollow	both	for its entire length

**SCHEDULE W1A.
NO WAITING AT ANY TIME.**

ITEM NO.	STREET NAME	SIDE OF ROAD	EXTENT
256	Winterbourne Lane	inner side	the circumference of the traffic island
257	Winterbourne Lane	north	from the western kerbline of Winterbourne Hollow for a distance of 20 metres in a westerly direction
258	Winterbourne Lane	north	from a point opposite the boundary of Nos.4/5 Winterbourne Lane for a distance of 28 metres in an easterly direction
259	Winterbourne Lane	north	from the eastern kerbline of the connecting road between Winterbourne Lane and Valley Road for a distance 17 metres in an easterly direction
260	Winterbourne Lane	north	from the western kerbline of the connecting road between Winterbourne Lane and Valley Road for a distance 15 metres in an westerly direction
261	Winterbourne Lane	north	from a point outside the western building line of No 13 Winterbourne Lane for a distance of 14 metres in an easterly direction
262	Winterbourne Lane	north	from a point 1.5 metres west of the eastern building line of Nos.21 to 25 for a distance of 7 metres in an easterly direction
263	Winterbourne Lane	north	from a point 1.5 metres west of the western building line of Nos.22 to 25 Winterbourne Lane for a distance of 1.5 metres in a westerly direction
264	Winterbourne Lane	north-west	from a point 2.5 metres east of the western building line of NO 27 Winterbourne Lane for a distance of 7 metres in a westerly direction
265	Winterbourne Lane	south	from the southwestern kerbline of Winterbourne Hollow for a distance of 64 metres in a westerly direction
266	Winterbourne Lane	south	from the western kerbline of Winterbourne Close to the southern kerbline of Glebe Close
267	Winterbourne Lane	south-east	from a point opposite 1 metre south of the northern building line of No.9 for a distance of 10 metres in a north-easterly direction
268	Winterbourne Mews	both	from the junction with bell lane for a distance of 60 metres in a north-westerly and then northerly direction
269	Winterbourne Mews	east	from a point 1.5 metres east of the western building line of No. 12 Winterbourne Mews for a distance of

SCHEDULE W1B

STREETS AND LENGTHS OF STREETS ON WHICH WAITING RESTRICTIONS APPLY.

ITEM NO.	STREET NAME	SIDE OF ROAD	EXTENT	ZONE	TIMES OF ENFORCEMENT
1	Barons Down Road	north-west	from a point 2.5 metres southwest of a point opposite the boundary of Nos 15/17 Barons Down Road for a distance of 7 metres in a north-easterly direction	A	Monday to Friday 8am - 6pm
2	Barons Down Road	north-west	from a point opposite the boundary of Nos.3/5 Barons Down Road for a distance of 44.5 metres in a south-westerly direction	A	Monday to Friday 8am - 6pm
3	Barons Down Road	north-west	from a point opposite the north-eastern building line of No.5 Barons Down Road for a distance of 4 metres in a south-westerly direction	A	Monday to Friday 8am - 6pm
4	Barons Down Road	north-west	from a point opposite the north-eastern building line of No 3 Barons Down Road for a distance of 34 metres in a south-westerly direction	A	Monday to Friday 8am - 6pm
5	Barons Down Road	north-west	from a point opposite the eastern building line of No.41 Montacute Road for a distance of 10 metres in a south-westerly direction	A	Monday to Friday 8am - 6pm
6	Barons Down Road	south	from a point 3.5 metres east of the western building line of No. 54 Barons Down Road for a distance of 9.5 metres in a westerly direction	A	Monday to Friday 8am - 6pm
7	Barons Down Road	south-east	from a point outside the eastern building line of No.2 Barons Down Road for a distance of 47.5 metres in a south-westerly direction	A	Monday to Friday 8am - 6pm
8	Barons Down Road	south-east	from a point 4.5 metres north-east of a point opposite the north-east building line of No 10 Barons Down Road for a distance of 28 metres in a south-westerly direction	A	Monday to Friday 8am - 6pm
9	Barons Down Road	south-east	from a point 2 metres south of a point opposite the eastern building line of No 22 Barons Down Road for a distance of 48 metres in a south-westerly direction	A	Monday to Friday 8am - 6pm
10	Baxter Road	both	from the junction of Newton Road for a distance of 20 metres in a north-easterly direction		Monday - Saturday 7am - 7pm

SCHEDULE W1B

STREETS AND LENGTHS OF STREETS ON WHICH WAITING RESTRICTIONS APPLY.

ITEM NO.	STREET NAME	SIDE OF ROAD	EXTENT	ZONE	TIMES OF ENFORCEMENT
11	Brighton Road	both	for its entire length	A	Monday to Friday 8am - 6pm
12	Church Lane	south	from a point 6 metres west of the boundary of Hill View /Crosshaven for a distance of 25 metres in a westerly direction	A	Monday to Friday 8am - 6pm
13	Churchill Road	north	from a point 8 metres east of the eastern building line of No. 57 Churchill Road for a distance of 14 metres in a south-easterly direction		Monday - Saturday 7am - 7pm
14	Churchill Road	south	from a point 8 metres east of the eastern building line of No.57 Churchill Road for a distance of 11 metres in a south-easterly direction		Monday - Saturday 7am - 7pm
15	Clare Road	north-west	from a point outside the southwestern building line of No 46 Gundreda Road for a distance of 23 metres in a south-westerly direction	A	Monday to Friday 8am - 6pm
16	Clare Road	south-east	from a point 2 metres southwest of the boundary of Nos 4/5 Clare Road for a distance of 56.5 metres in a north-easterly direction	A	Monday to Friday 8am - 6pm
17	Clare Road	south-west	from a point 6 metres southwest of the boundary of Nos 4/5 Clare Road for a distance of 56 metres in a south-westerly and northerly direction	A	Monday to Friday 8am - 6pm
18	Crisp Road	north	from a point 3.5 metres north of the southern boundary of No.7 Crisp Road for a distance of 10 metres in an easterly direction		Monday - Saturday 7am - 7pm
19	Crisp Road	north	from a point opposite the eastern boundary wall of No.1 Crisp Road for a distance of 8 metres in a westerly direction		Monday - Saturday 7am - 7pm
20	Crisp Road	south	from the junction with Yarrow Road to the junction with Fitzroy Road		Monday - Saturday 7am - 7pm
21	Crisp Road	south-east	from a point opposite the building line of Nos. 78/80 Crisp Road for a distance of 18 metres in a north-easterly direction		Monday - Saturday 7am - 7pm
22	Crisp Road	west	from a point opposite the northern building line of No.78 Crisp Road to a point opposite the building		Monday - Saturday 7am - 7pm

SCHEDULE W1B

STREETS AND LENGTHS OF STREETS ON WHICH WAITING RESTRICTIONS APPLY.

ITEM NO.	STREET NAME	SIDE OF ROAD	EXTENT	ZONE	TIMES OF ENFORCEMENT
			line of Nos.102/104		
23	Dale Road	both	for its entire length	E	Monday to Friday 8am - 6pm
24	De La Warr Green	west	from a point opposite the southern building line of No. 3/5 De La Warr Green for a distance of 12.5 metres in a southerly direction into Horsfield Road		Monday - Saturday 7am - 7pm
25	De Warrenne Road	both	for its entire length	A	Monday to Friday 8am - 6pm
26	Delaware Road	both	for its entire length	E	Monday to Friday 8am - 6pm
27	Downside	east	from a point 20.5 metres north of the northern kerbline of Southdown Avenue for a distance of 34 metres in a northerly direction		Monday - Saturday 7am - 7pm
28	Downside	west	from the northern kerbline of Southdown Avenue to a point 2.5 metres south of the north-eastern corner of the 'hammerhead' at the north end of Downside		Monday - Saturday 7am - 7pm
29	Ferrers Road	south-west	from a point 6 metres northwest of the boundary of Nos 36/38 Ferrers Road for a distance of 41.5 metres in a north-westerly and then south-easterly direction	A	Monday to Friday 8am - 6pm
30	Fitzjohns Road	east	from a point opposite the eastern boundary of No.51 for a distance of 94.00 metres in a south-westerly direction	A	Monday to Friday 8am - 6pm
31	Fitzjohns Road	north-west	from a point 13 metres southwest of the junction with Gundreda Road for a distance of 48 metres in a south-westerly direction	A	Monday to Friday 8am - 6pm
32	Fitzjohn's Road	west	from a point opposite the boundary of No.1 Christie Road/No.44 Fitzjohn's Road for a distance of 10 metres in a northerly direction	A	Monday to Friday 8am - 6pm
33	Fitzroy Road	north	from a point opposite the southern building line of No.7 Fitzroy Road for a distance of 10 metres in a south-easterly direction		Monday - Saturday 7am - 7pm
34	Glebe Close	north-east	from a point 5 metres south of the boundary of Nos	A	Monday to Friday 8am - 6pm

SCHEDULE W1B

STREETS AND LENGTHS OF STREETS ON WHICH WAITING RESTRICTIONS APPLY.

ITEM NO.	STREET NAME	SIDE OF ROAD	EXTENT	ZONE	TIMES OF ENFORCEMENT
35	Glebe Close	north-west	15/16 Glebe Close for a distance of 20.5 metres in a north-easterly , southeast, and westerly direction from a point 3.5 metres north-east of a point opposite the boundary of Nos 13/14 Glebe Close for a distance of 7.5 metres in a south-westerly direction	A	Monday to Friday 8am - 6pm
36	Glebe Close	north-west	from a point 3 metres north-east of the boundary of Nos 1/2 Glebe Close for a distance of 6.5 metres in a south-westerly direction	A	Monday to Friday 8am - 6pm
37	Glebe Close	south-west	from a point 1 metre north of the boundary of Nos.9/10 Glebe Close for a distance of 9.5 metres in a southerly direction	A	Monday to Friday 8am - 6pm
38	Glebe Close	south-west	from a point 1 metre north of a point opposite the boundary of Nos 7/8 Glebe Close for a distance of 10 metres in a south-easterly direction	A	Monday to Friday 8am - 6pm
39	Gundreda Road	north	from a point 6 metres east of the boundary of Nos 37/39 Gundreda Road for a distance of 13.5 metres in a westerly direction	A	Monday to Friday 8am - 6pm
40	Gundreda Road	north-east	from a point outside the boundary of Nos 39/41 Gundreda Road for a distance of 8 metres in a north-westerly direction	A	Monday to Friday 8am - 6pm
41	Gundreda Road	north-east	from a point 0.5 metre northwest of the boundary of Nos 33/35 Gundreda Road for a distance of 6.5 metres in a north-westerly direction	A	Monday to Friday 8am - 6pm
42	Gundreda Road	north-east	from a point outside the boundary of Nos 47/49 Gundreda Road for a distance of 56 metres in a south-easterly direction	A	Monday to Friday 8am - 6pm
43	Gundreda Road	north-east	from a point 8 metres southwest of the boundary of Nos 17/19 Gundreda Road for a distance of 17 metres in a south-easterly direction	A	Monday to Friday 8am - 6pm
44	Gundreda Road	north-east	from a point outside the boundary of Nos 1/3 Gundreda Road for a distance of 64.5 metres in a north-westerly direction	A	Monday to Friday 8am - 6pm

SCHEDULE W1B

STREETS AND LENGTHS OF STREETS ON WHICH WAITING RESTRICTIONS APPLY.

ITEM NO.	STREET NAME	SIDE OF ROAD	EXTENT	ZONE	TIMES OF ENFORCEMENT
45	Gundreda Road	north-east	from the junction with Prince Edward's Road for a distance of 222.5 metres in a north-westerly direction	A	Monday to Friday 8am - 6pm
46	Gundreda Road	south-west	from a point 6 metres northwest of the boundary of Nos.30/32 Gundreda Road to a point 11.5 metres southeast of the boundary of 28/30 Gundreda Road	A	Monday to Friday 8am - 6pm
47	Gundreda Road	south-west	from a point 5.5 metres northwest of the boundary of Nos.24/26 Gundreda Road to a point 8.5 metres southeast of the boundary of 22/24 Gundreda Road	A	Monday to Friday 8am - 6pm
48	Gundreda Road	south-west	from a point 1.5 metres southeast of the boundary of Nos.20/22 Gundreda Road to a point 5 metres south of the boundary of Nos.14/16 Gundreda Road	A	Monday to Friday 8am - 6pm
49	Gundreda Road	south-west	from a point 1.5 metres northwest of the northern building line of No 42 Gundreda Road for a distance of 26 metres in a north-westerly direction	A	Monday to Friday 8am - 6pm
50	Hawkenbury Way	both	from a point opposite the boundary of Nos.36/38 Hawkenbury Way for a distance of 42 metres, following the turning point at the north-east end of the road	A	Monday to Friday 8am - 6pm
51	Hawkenbury Way	south-east	from a point opposite of the boundary of Nos.28/30 Hawkenbury Way for a distance of 4 metres in a north-easterly direction	A	Monday to Friday 8am - 6pm
52	Hillyfield	north	from a point 2.5 metres east of the eastern building line of No.22 Hillyfield for a distance of 49 metres in a westerly direction	E	Monday to Saturday 8am - 6pm
53	Horsfield Road	east	from a point 5 metres north of the northern building line of No. 31 Horsfield Road for a distance of 15 metres in a northerly direction		Monday - Saturday 7am - 7pm
54	Horsfield Road	north-east	from a point opposite the southern boundary of No.5 Horsfield Road for a distance of 9 metres in a south-easterly direction		Monday - Saturday 7am - 7pm

SCHEDULE W1B

STREETS AND LENGTHS OF STREETS ON WHICH WAITING RESTRICTIONS APPLY.

ITEM NO.	STREET NAME	SIDE OF ROAD	EXTENT	ZONE	TIMES OF ENFORCEMENT
55	Horsfield Road	north-east	from a point opposite the southern boundary wall of No.27 Horsfield Road for a distance of 13.5 metres in a northerly direction		Monday - Saturday 7am - 7pm
56	Horsfield Road	south	from a point opposite the western boundary of No. 3 Horsfield Road for a distance of 13.5 metres in a westerly direction		Monday - Saturday 7am - 7pm
57	Horsfield Road	south-west	from a point opposite the southern boundary of No.30 Horsfield Road for a distance of 11.5 metres in a north-westerly direction		Monday - Saturday 7am - 7pm
58	Houndean Close	east	from a point 12.5 metres north of the northern kerbline of Southdown Avenue to a point 5 metres south of a point opposite the northern building line of No.2 Houndean Close		Monday - Saturday 7am - 7pm
59	Houndean Rise	east	from a point 1 metre north of the northern building line of No 9 Houndean Rise for a distance of 6.5 metres in a southerly direction		Monday - Saturday 7am - 7pm
60	Houndean Rise	inner side	from a point 4 metres west of the boundary Nos 18/20 Houndean Rise in a clockwise direction to a point 5.5 metres north-east of the boundary of Nos.48/50 Houndean Rise		Monday - Saturday 7am - 7pm
61	Houndean Rise	inner side	from a point 2 metres northwest of the boundary of Badgers/53 Houndean Rise around the circular end of the cul-de-sac and to a point directly opposite the start point		Monday - Saturday 7am - 7pm
62	Houndean Rise	north	from a point 5 metres east of the boundary of Nos 17/19 Houndean Rise for a distance of 43 metres in a westerly direction		Monday - Saturday 7am - 7pm
63	Houndean Rise	north	from a point outside the boundary of Nos 25/27 Houndean Rise for a distance of 2.5 metres in a westerly direction		Monday - Saturday 7am - 7pm
64	Houndean Rise	north-east	from a point outside the boundary of Nos 11/ 15 Houndean Rise for a distance of 6.5 metres in a south-easterly direction	A	Monday to Friday 8am - 6pm

SCHEDULE W1B

STREETS AND LENGTHS OF STREETS ON WHICH WAITING RESTRICTIONS APPLY.

ITEM NO.	STREET NAME	SIDE OF ROAD	EXTENT	ZONE	TIMES OF ENFORCEMENT
65	Houndean Rise	north-east	from a point 4 metres southeast of the boundary of Nos 13/15 Houndean Rise for a distance of 7.5 metres in a north-westerly direction		Monday - Saturday 7am - 7pm
66	Houndean Rise	north-west	from a point 4.5 metres southwest of the boundary of Nos 31/33 Houndean Rise for a distance of 13 metres in a westerly direction		Monday - Saturday 7am - 7pm
67	Houndean Rise	north-west	from a point outside the boundary of Nos 33/35 Houndean Rise for a distance of 3 metres in a north-easterly direction		Monday - Saturday 7am - 7pm
68	Houndean Rise	north-west	from a point outside the southwestern building line of No 37 Houndean Rise for a distance of 30.5 metres in a north-easterly direction		Monday - Saturday 7am - 7pm
69	Houndean Rise	north-west	from a point outside the boundary of Nos 37/39 Houndean Rise for a distance of 2 metres in a north-easterly direction		Monday - Saturday 7am - 7pm
70	Houndean Rise	north-west	from a point opposite the boundary of Nos 34/36 Houndean Rise for a distance of 3.5 metres in a south-westerly direction		Monday - Saturday 7am - 7pm
71	Houndean Rise	north-west	from a point outside the boundary of Nos 33/35 Houndean Rise for a distance of 93.5 in a south-westerly and then northerly direction		Monday - Saturday 7am - 7pm
72	Houndean Rise	south	from a point opposite the boundary of Nos 20/22 Houndean Rise for a distance of 44 metres in a south-westerly direction		Monday - Saturday 7am - 7pm
73	Houndean Rise	south-east	from a point 3 metres north-east of the boundary of Nos 28/30 Houndean Rise for a distance of 3 Metres in a north-easterly direction		Monday - Saturday 7am - 7pm
74	Houndean Rise	south-east	from a point 2 metres south of the boundary of Nos.36/38 Houndean Rise for a distance of 24.5 metres in a north-easterly direction		Monday - Saturday 7am - 7pm
75	Houndean Rise	south-east	from a point 1 metre south west of the boundary of Nos 38/40 Houndean Rise for a distance of 6.5 metres in a north-easterly direction		Monday - Saturday 7am - 7pm

SCHEDULE W1B

STREETS AND LENGTHS OF STREETS ON WHICH WAITING RESTRICTIONS APPLY.

ITEM NO.	STREET NAME	SIDE OF ROAD	EXTENT	ZONE	TIMES OF ENFORCEMENT
76	Houndean Rise	south-east	from a point 6.5 metres north of the boundary of Nos 40/42 Houndean Rise for a distance of 13 metres in a south-westerly direction		Monday - Saturday 7am - 7pm
77	Houndean Rise	south-east	from a point opposite the north-eastern building line of No.46 Houndean Rise for a distance of 4.5 metres in a south-westerly direction		Monday - Saturday 7am - 7pm
78	Houndean Rise	south-east	from a point 1 metre southwest of the boundary of Nos.44/46 Houndean Rise for a distance of 5 metres in a south-westerly direction		Monday - Saturday 7am - 7pm
79	Houndean Rise	south-east	from a point outside the boundary of Nos 7/9 Houndean Rise for a distance of 13 metres in a south-westerly direction		Monday - Saturday 7am - 7pm
80	Houndean Rise	south-east	from a point outside the boundary of Nos 5/7 Houndean Rise for a distance of 23 metres in a south-westerly direction		Monday - Saturday 7am - 7pm
81	Houndean Rise	south-east	from a point outside the boundary of Nos 1/3 Houndean Rise for a distance of 10 metres in a north-easterly direction		Monday - Saturday 7am - 7pm
82	Houndean Rise	south-east	from a point outside the southwest building line of No 1 Houndean Rise for a distance of 10.5 metres in a north-easterly direction		Monday - Saturday 7am - 7pm
83	Houndean Rise	south-east	from a point 10.5 north-east of the boundary of Nos 79/81 Houndean Rise for a distance of 134 metres in a south-westerly, southerly and notheasterly direction		Monday - Saturday 7am - 7pm
84	Houndean Rise	south-east	from a point 4.5 metres north-east of the boundary of Nos 89/91 Houndean Rise for a distance of 80 metres in a southerly direction		Monday - Saturday 7am - 7pm
85	Houndean Rise	south-west	from a point outside the boundary of Nos 61/63 Houndean Rise for a distance of 6.5 metres in a southerly direction		Monday - Saturday 7am - 7pm
86	Houndean Rise	south-west	from a point outside the northwestern building line of No 65 Houndean Rise for a distance of 9 metres in a south-easterly direction		Monday - Saturday 7am - 7pm

SCHEDULE W1B

STREETS AND LENGTHS OF STREETS ON WHICH WAITING RESTRICTIONS APPLY.

ITEM NO.	STREET NAME	SIDE OF ROAD	EXTENT	ZONE	TIMES OF ENFORCEMENT
87	Houndean Rise	south-west	from a point outside the boundary of Nos 65/67 Houndean Rise for a distance of 8 metres in a north-westerly direction		Monday - Saturday 7am - 7pm
88	Houndean Rise	south-west	from a point 4 metres south of the boundary of Nos 65/67 Houndean Rise for a distance of 6 metres in a southerly direction		Monday - Saturday 7am - 7pm
89	Houndean Rise	south-west	from a point 2 metres northwest of the southeastern building line of No 67 Houndean Rise for a distance of 9 metres		Monday - Saturday 7am - 7pm
90	Houndean Rise	west	from a point 1 metre north of the boundary of Nos 57/59 Houndean Rise for a distance of 43.5 metres in a north-easterly and then north-westerly direction		Monday - Saturday 7am - 7pm
91	Houndean Rise	west	from a point 3.5 metres north of the boundary of Nos 59/61 Houndean Rise for a distance of 12 metres in a southerly direction		Monday - Saturday 7am - 7pm
92	King Henry's Road	both	for its entire length	A	Monday to Friday 8am - 6pm
93	Lee Road	north-east	from the northern boundary of No.25 Lee Road for a distance of 14 metres in a north-easterly direction		Monday - Saturday 7am - 7pm
94	Lee Road	south-west	from the junction of Stansfield Road for a distance of 6 metres in a north-westerly direction		Monday - Saturday 7am - 7pm
95	Lee Road	south-west	from a point opposite the boundary wall of No. 28/30 Lee Road for a distance of 9 metres in a north-westerly direction		Monday - Saturday 7am - 7pm
96	Mayhew Way	both	for its entire length	B	Monday to Saturday 8am - 6pm
97	Meridian Road	west	from a point opposite the southern building line of No. 42 Meridian Road for a distance of 27.5 metres in a northerly direction		Monday - Saturday 7am - 7pm
98	Mildmay Road	north-east	from a point opposite the boundary of Nos.26/27 Mildmay Road for a distance of 5 metres in a south-easterly direction	A	Monday to Friday 8am - 6pm
99	Mildmay Road	north-east	from a point 2.5 metres north-east of a point	A	Monday to Friday 8am - 6pm

SCHEDULE W1B

STREETS AND LENGTHS OF STREETS ON WHICH WAITING RESTRICTIONS APPLY.

ITEM NO.	STREET NAME	SIDE OF ROAD	EXTENT	ZONE	TIMES OF ENFORCEMENT
100	Mildmay Road	north-east	opposite the boundary of Nos.24/25 Mildmay Road for a distance of 5 metres in a south-easterly direction from a point 2 metres north-east of a point opposite the boundary of Nos.22/23 Mildmay Road for a distance of 4 metres in a south-easterly direction	A	Monday to Friday 8am - 6pm
101	Mildmay Road	north-east	from a point 2.5 metres north-east of a point opposite the boundary of Nos.20/21 Mildmay Road for a distance of 5 metres in a south-easterly direction	A	Monday to Friday 8am - 6pm
102	Mildmay Road	north-east	from a point 2 metres north-east of a point opposite the boundary of Nos.18/19 Mildmay Road for a distance of 4 metres in a south-easterly direction	A	Monday to Friday 8am - 6pm
103	Mildmay Road	north-east	from a point 2.5 metres north-east of a point opposite the boundary of Nos.16/17 Mildmay Road for a distance of 5 metres in a south-easterly direction	A	Monday to Friday 8am - 6pm
104	Mildmay Road	south-west	from a point 12 metres southeast of the junction of Christie Road to a point 1 metre south east of the southeastern building line of No.2 Mildmay Road	A	Monday to Friday 8am - 6pm
105	Montacute Road	north-west	from a point opposite the boundary of Nos 5/6 Montacute Road for a distance of 9.5 metres in a north-easterly direction	A	Monday to Friday 8am - 6pm
106	Montacute Road	south-east	from a point outside the boundary 29/30 Montacute Road for a distance of 5.5 metres in a south-westerly direction	A	Monday to Friday 8am - 6pm
107	Montacute Road	south-east	from a point opposite the boundary of Nos 28/29 Montacute Court for a distance of 5 metres in a south-westerly direction	A	Monday to Friday 8am - 6pm
108	Montacute Road	south-west	from a point 4 metres southwest of the boundary of Nos. 30/31 Montacute Road for a distance of 10 metres in a north-easterly direction	A	Monday to Friday 8am - 6pm
109	Newton Road	north-east	from the junction of the connecting road with Stansfield Road for a distance of 14 metres in a		Monday - Saturday 7am - 7pm

SCHEDULE W1B

STREETS AND LENGTHS OF STREETS ON WHICH WAITING RESTRICTIONS APPLY.

ITEM NO.	STREET NAME	SIDE OF ROAD	EXTENT	ZONE	TIMES OF ENFORCEMENT
110	Newton Road	south-west	north-easterly direction from a point 1.5 metres southeast of a point opposite the southeastern building line of No.58 Newton Road for a distance of 21 metres in a north-westerly direction		Monday - Saturday 7am - 7pm
111	Prince Edward's Road	both	from its junction with De Warenne Road to its junction with Offham Road	A	Monday to Friday 8am - 6pm
112	Queen Anne's Close	both	for its entire length	A	Monday to Friday 8am - 6pm
113	Rufus Close	both	for its entire length	A	Monday to Friday 8am - 6pm
114	Segrave Close	both	for its entire length	A	Monday to Friday 8am - 6pm
115	Southdown Avenue	north	from the western kerbline of Downside for a distance of 6 metres in a westerly direction		Monday - Saturday 7am - 7pm
116	Southdown Avenue	north	from a point 1 metre east of the boundary of Nos.9/11 Southdown Avenue for a distance of 37.5 metres		Monday - Saturday 7am - 7pm
117	Southdown Avenue	north-east	from a point 5 metres southeast of the boundary of Nos.3/5 Southdown Avenue for a distance of 37.5 metres in a south-easterly direction		Monday - Saturday 7am - 7pm
118	Southdown Avenue	south	from a point 6 metres southwest of the boundary of Nos.6/8 Southdown Avenue for a distance of 30 metres in a north-easterly direction		Monday - Saturday 7am - 7pm
119	Southdown Avenue	south-west	from a point 2 metres north-east of a point opposite the boundary of Nos.10/12 Southdown Avenue to a point 18 metres north-east of the eastern kerbline of Houndean Rise		Monday - Saturday 7am - 7pm
120	Southdown Avenue	south-west	from a point 28 metres northwest of the northern kerbline of Brighton Road for a distance of 65.5 metres in a north-westerly direction		Monday - Saturday 7am - 7pm
121	Spences Lane	south-west	from a point 1.5 metres southeast of a point opposite the eastern building line of Nos.6 to 28	A	Monday to Friday 8am - 6pm

SCHEDULE W1B

STREETS AND LENGTHS OF STREETS ON WHICH WAITING RESTRICTIONS APPLY.

ITEM NO.	STREET NAME	SIDE OF ROAD	EXTENT	ZONE	TIMES OF ENFORCEMENT
12 2	St Michael's Terrace	west	Spences Lane to a point opposite the northwestern building line of No.33 Orchard Road from a point 13.5 metres south of the north-east corner of the cul-de-sac at the east end of St Michael's Terrace on the southwest side on the hammerhead, in a southerly, easterly then northerly direction to a point opposite the start point from the junction of Lee Road for a distance of 13 metres in a southerly direction	A	Monday to Friday 8am - 6pm
12 3	Stansfield Road	east	from a point opposite the boundary of Nos.8/10 Stansfield Road for a distance of 17.5 metres in a north-westerly direction		Monday - Saturday 7am - 7pm
12 4	Stansfield Road	north-east	from the junction of Baxter Road for a distance of 10 metres in a south-easterly direction		Monday - Saturday 7am - 7pm
12 5	Stansfield Road	south-west	from the junction with Lee Road for a distance of 11 metres in a southerly direction		Monday - Saturday 7am - 7pm
12 6	Stansfield Road	west			Monday - Saturday 7am - 7pm
12 7	The connecting road between Newton Road and Stansfield Road	both	from the junction of Newton Road for a distance of 59 metres in a north-westerly direction		Monday - Saturday 7am - 7pm
12 8	Valley Road	both	for its entire length	E	Monday to Friday 8am - 6pm
12 9	Warren Drive	both	for its entire length	A	Monday to Friday 8am - 6pm
13 0	Winterbourne Close	north	from a point 3 metres east of the boundary of Nos.9/10 Winterbourne Close for a distance of 5.5 metres in a westerly direction	A	Monday to Friday 8am - 6pm
13 1	Winterbourne Close	north	from a point 4 metres east of the boundary of Nos.7/8 Winterbourne Close for a distance of 4.5 metres in a westerly direction	A	Monday to Friday 8am - 6pm
13 2	Winterbourne Close	south	from a point 1 metre east of the boundary of Nos.76/77 Winterbourne Close for a distance of 6.5 metres in a southerly then easterly direction	E	Monday to Saturday 8am - 6pm

SCHEDULE W1B

STREETS AND LENGTHS OF STREETS ON WHICH WAITING RESTRICTIONS APPLY.

ITEM NO.	STREET NAME	SIDE OF ROAD	EXTENT	ZONE	TIMES OF ENFORCEMENT
133	Winterbourne Close	south	from a point 1.5 metres east of the western building line of No.41 Winterbourne Close for a distance of 5.5 metres in a westerly direction	A	Monday to Friday 8am - 6pm
134	Winterbourne Hollow	both	for its entire length	E	Monday to Saturday 8am - 6pm
135	Winterbourne Lane	both	for its entire length	E	Monday to Friday 8am - 6pm
136	Winterbourne Mews	both	for its entire length	E	Monday to Friday 8am - 6pm

SCHEDULE W2.

RESTRICTED STREET.

ITEM NO.	STREET NAME	SIDE OF ROAD	EXTENT
1	Hill Road	both	for its entire length

SCHEDULE W5.

PROHIBITION OF LOADING OR UNLOADING.

ITEM NO.	STREET NAME	SIDE OF ROAD	EXTENT
1	Barn Road	west	from the junction with Church Lane for a distance of 18 metres in a northerly direction
2	Church Lane	north	from the junction of Barn Road for a distance of 13.5 metres

SCHEDULE W8

NO STOPPING OR WAITING ON 'SCHOOL KEEP CLEAR' MARKINGS 8AM TO 5 PM MONDAY TO FRIDAY DURING SCHOOL TERM TIME.

ITEM NO.	STREET NAME	SIDE OF ROAD	EXTENT
1	Gundreda Road	both	from a point opposite the south-eastern building line of No.48 Gundreda Road for a distance of 27.5 metres in a northerly, easterly and southerly direction to a point by the opposite kerb directly opposite the start point.
2	King Henry's Road	north-east	from a point 1 metre northwest of the kerbline of Sackville Close for a distance of 32 metres in a north-westerly direction
3	Church Lane	south	from a point 19 metres west of the junction of Barn Road for a distance of 33 metres in an easterly direction
4	Arundel Green	both	from a point opposite the boundary of Nos.5/6 Arundel Green for a distance of 24.5 metres in a north-easterly direction

EAST SUSSEX COUNTY COUNCIL

ROAD TRAFFIC REGULATION ACT 1984, ROAD TRAFFIC ACT 1991 & TRAFFIC MANAGEMENT ACT 2004

THE EAST SUSSEX (LEWES TOWN CENTRE EXTENSION) (PARKING PLACES) TRAFFIC REGULATION ORDER 2007 AMENDMENT ORDER No.1 2014

East Sussex County Council, in exercise of their powers under Sections 1(1), 2(1) to (4), 3(2), 4(2), 32, 35(1) and (3), 45, 46, 49, 51, 52 and 53 of, and Part IV of Schedule 9 to the Road Traffic Regulation Act 1984 ("the Act"), as amended, the Road Traffic Act 1991, as amended, Part 6 of the Traffic Management Act 2004, and of all other enabling powers and after consultation with the Chief Officer of Police in accordance with Part III of Schedule 9 to the Act hereby make the following Order:-

1. (a) This Order may be cited as "The East Sussex (Lewes Town Centre Extension) (Parking Places) Traffic Regulation Order 2007 Amendment Order No.1 2014" and shall come into effect on 21st July 2014.
- (b) The East Sussex (Lewes Town Centre Extension) (Parking Places) Traffic Regulation Order 2007, as amended, shall have effect except as hereinafter contained.

- 1 *Article 5 (Tickets, resident's permits, business permits and day permits to be displayed on vehicles left in certain designated parking places) and insert a new Article 5 as follows:*

Display of tickets, permits, waivers and blue badges

"5 (1) A valid ticket shall be clearly and continuously displayed in a vehicle so that the amount paid, expiry date and expiry time of the parking period is clearly visible from the front or nearside of the vehicle, for its entire length of stay in that parking place.

(2) A valid permit shall be clearly and continuously displayed in a vehicle so that the VRM (Vehicle Registration Mark), permit code and expiry date, or in the case of a scratch card permit the VRM, permit code and date when parking is allowed, including the time where applicable, is clearly visible from the front or nearside of the vehicle, for its entire length of stay in that parking place.

(3) A valid waiver shall be clearly and continuously displayed in a vehicle so that the location, dates and times of the waiver are clearly visible from the front or nearside of the vehicle, for its entire length of stay in that parking place.

(4) A valid blue badge shall be clearly and continuously displayed in a vehicle so that the serial number, issuing authority and expiry date, and where applicable, the time clock set at the time of arrival, are clearly visible from the front or nearside of the vehicle, for its entire length of stay in that parking place.

(5) When payment has been made according to Article 15 (4) there shall be no requirement to display a ticket or permit and evidence that the charge has been paid shall be provided by the appearance on a hand-held device (where

"hand-held device" means a wireless hand-held computer used by a Civil Enforcement Officer, which is programmed to interface with the telephone payment system) of:

- (a) an indication that the correct payment for a valid permit applicable to the parking place in which the vehicle has been left has been made in respect of that vehicle; or
- (b) an indication that the correct payment applicable to the parking place in which the vehicle has been left has been made in respect of that vehicle, together with details of the date and time of the expiry of the parking period for which that payment has been made; and
- (c) an indication that the parking period for which the payment has been made has not expired."

2 Article 6 (Contravention in a Parking Place) shall be deleted and replaced as follows:

"Contravention in a Parking Place and Penalty Charge

6. A penalty charge will be payable if a vehicle is left in a parking place without complying with the provisions of this Order. A contravention shall be deemed to have occurred if:

- (a) a vehicle is parked after expiry of the parking period for which the parking charge (where applicable) was paid; or
- (b) a vehicle is parked without displaying a valid ticket in accordance with Article 5 (1) of this Order or a valid permit in accordance with Article 5 (2) of this Order, or where necessary both, or a valid waiver in accordance with Article 5 (3), or a valid blue badge in accordance with Article 5 (4), as required for that parking place; or
- (c) where facilities allow payment by a mobile telephone, confirmation of a valid parking period or parking charge paid for that parking place does not appear on the CEO's hand-held device when the VRM is entered; or
- (d) a vehicle is parked in a parking space or part of a parking place designated for a specific user and it is not of that class of vehicle or driver; or
- (e) where there are marked bays in a parking place, a vehicle is not parked fully within a marked bay; or
- (f) a vehicle is parked obstructing the entrance or exit of the parking place or causing an obstruction to other vehicles using the parking place; or
- (g) a vehicle exceeds the permitted length, height or weight for that parking place; or
- (h) a vehicle exceeds the maximum length of stay for that parking place; or

- (i) a vehicle returns to the same parking place before the minimum length of time between stays has elapsed; or
 - (j) a vehicle is using the parking place for any purpose other than parking.
- 6.1 When a CEO identifies a contravention as having occurred they will issue a Penalty Charge Notice (PCN) which they will either attach to the vehicle in a noticeable position or hand to the driver of the vehicle.
- 6.2 The driver of a vehicle which has been issued a PCN can pay the penalty charge to the Council by:
- (a) telephone, using a secure line which is available 24 hours, 7 days a week; or
 - (b) in person at the Parking Shop by cash, cheque or postal order; or
 - (c) online, using a secure link from the Council's website; or
 - (d) sending credit or debit card details using the tear off slip at the bottom of a PCN, cheque or postal orders, by post to:
East Sussex County Council, The Parking Shop, PO Box 80,
Lewes, BN7 2WU
- 6.3 The amount of penalty charge referred to in Article 6.2 above shall be £70 for a Higher Level Contravention and £50 for all other contraventions."

- 3 Article 15 (Payment of the Parking Charge) shall be deleted and replaced as follows:

"Payment of the Parking Charge

- 15 (1) The driver of a vehicle using a parking place shall pay the parking charge relevant to that parking place.
- (2) The parking charge shall be paid:
- (a) where facilities allow, by the insertion of coins into a pay and display ticket machine which is approved in accordance with Section 35 (3) of the Road Traffic Regulation Act 1984 (as amended); or
 - (b) where facilities allow, by a pre-paid card at a pay and display ticket machine which is approved in accordance with Section 35(3) of the Road Traffic Regulation Act 1984 (as amended); or
 - (c) where facilities allow, by a mobile telephone payment or
 - (d) where facilities allow, in the case of a Permit, by a mobile telephone payment or by any other method described in this Order.
- (3) When payment of a parking charge is made using a pay and display ticket machine, a ticket will be issued by the machine identifying the amount paid and the expiry time of the parking period. This ticket is non-transferable between parking places or vehicles and must be displayed in the vehicle as set out in Article 5
- (4) When payment is made by mobile telephone, the parking place will be identified by the Location Identification Number (LIN) displayed on the information signs and the parking period paid for will only be valid for that specific parking place and vehicle. The LIN, parking charge paid and parking period will

be available for CEOs to view on their hand-held devices when the VRM is entered.

(5) If, when a vehicle is parked in a parking place, payment of the parking charge is not possible using the drivers preferred method, it should be paid using any alternative method available. Where there is a problem with a pay and display ticket machine, the driver should check if there is another machine in that parking place that could be used.

(6) Only if all of the facilities for paying the parking charge at a parking place are not working or have been covered by an authorised agent, will the driver of that vehicle be exempt from paying the parking charge, provided that if the said facilities are rectified or replaced not later than two hours before the expiration of the permitted hours, the vehicle is removed within two hours of such rectification or replacement. If the vehicle is not so removed the parking charge for a period of two hours shall be deemed to have been incurred and paid at the time when the vehicle was left in the parking place and all the provisions of this Order shall apply accordingly."


4 Following Article 33, a new Article 34 shall be inserted as follows:

"Clamping, moving and removal of a vehicle

- 34 (a) When a persistent evader is identified in a parking place, a person authorised on behalf of the Council may clamp the vehicle. The owner is responsible for the payment of the clamping fees before their vehicle will be released. If the vehicle is in contravention at the time it is identified and a PCN is issued, this must also be paid before the vehicle is released.
- (b) When a contravention of this Order has occurred or a persistent evader is identified, a person authorised on behalf of the Council may move the vehicle to a different position within that parking place so that it complies with the provisions of this Order, or remove the vehicle completely from the parking place.
- (c) Any person authorised by the Council for moving or removal of vehicles in a parking place may do so by any manner they think necessary and when removing a vehicle from a parking place, will make sure the vehicle is stored securely until such time as the owner claims the vehicle. The owner is responsible for the payment of any removal and storage charges before their car will be released."

THE COMMON SEAL of
EAST SUSSEX COUNTY COUNCIL
was affixed hereto
on the 14th day of July
Two Thousand and Fourteen
in the presence of:-

)
)
)
)
)



AUTHORISED SIGNATORY

Michael Wray

H & T Ctte.2.4.74 para 4.2 Jnt report of
Director of Legal & Community Services
& County Engineer – Para 4.

EAST SUSSEX COUNTY COUNCIL
ROAD TRAFFIC REGULATION ACT 1984

The East Sussex (Lewes Town Centre Extension) (Waiting and Loading Restriction) Traffic Regulation Order 2007, Amendment Order 2013 No.1

East Sussex County Council in exercise of their powers under sections 1(1) and (2), and 2(1) to (4), 3(2), 4(2), 32, 35(1) and (3), 45, 49, 51, 52, 53 and 63A of, and Part IV of Schedule 9 to the Road Traffic Regulation Act 1984(a) ("the Act"), as amended, and sections 43, and 63 to 79 inclusive and Schedule 3 to the Road Traffic Act 1991(b), and of all other enabling powers, after consultation with the Chief Officer of Police in accordance with Part II of Schedule 9 to the Act, hereby make the following Order:-

1. When this order comes into effect, "The East Sussex (Lewes Town Centre Extension) (Waiting and Loading Restriction) Traffic Regulation Order 2007" shall have the effect insofar as the following provisions (which are shown in *italic*) are amended, introduced or revoked:

(a) Amend article 5 to:

Notwithstanding the foregoing provisions of this Order, a vehicle which displays in the relevant position a valid disabled person's badge and a time clock, may be left in any part of a street or length of street specified in any Part of Schedules W1A, W1B or W5 for a period of not more than 3 hours (not being a period separated by an interval of less than one hour from a previous period of waiting by the same vehicle in the same length of road), provided that:-

(a) the driver of the vehicle or other person in charge of the vehicle sets the time clock to the time at which the period of waiting has begun;

(b) the vehicle is not causing obstruction or inconvenience to other road users, including pedestrians.

(b) In Schedule W1A – No Waiting At Any Time - the following are revoked:-

<i>Barons Down Road</i>	-	<i>item numbers 8, 17 and 21</i>
<i>Coombe Road</i>	-	<i>item 46</i>
<i>Ferrers Road</i>	-	<i>item numbers 59 and 60</i>
<i>Winterbourne Hollow</i>	-	<i>item number 255</i>

And the following are introduced:-

<i>Item 270</i>	<i>Barn Hatch Close</i>	<i>both sides</i>	<i>from its junction with Brighton Road for a distance of 10 metres in a southerly direction.</i>
<i>Item 271</i>	<i>Barons Down Road</i>	<i>north side</i>	<i>from a point opposite a point 6.5 metres east of the boundary of Nos.18/20 Barons Down Road to a point opposite a point 1 metre east of the boundary of Nos.24/26 Barons Down Road.</i>
<i>Item 272</i>	<i>Barons Down Road</i>	<i>south side</i>	<i>from a point 6.5 metres east of the boundary of Nos.18/20 to its junction with Delaware Road.</i>

Item 273	Barons Down Road	south side	from its junction with Delaware Road to a point 1 metre east of the boundary of Nos.24/26 Barons Down Road.
Item 274	Baxter Road	west side	from the boundary of No.1 Meridian Road and No.6 Baxter Road for a distance of 4.5 metres in a northerly direction.
Item 275	Baxter Road	north side	from the boundary of Nos.1/3 Baxter Road to the boundary of Nos.5/7 Baxter Road.
Item 276	Baxter Road	north side	from the boundary of No.1 Baxter Road and No.5 Stansfield Road for a distance of 7 metres in a westerly direction.
Item 277	Baxter Road	south side	from its junction with Newton Road for a distance of 10 metres in a westerly direction.
Item 278	Baxter Road	south side	from its junction with Newton Road for a distance of 10 metres in an easterly direction.
Item 279	Baxter Road	south side	from its junction with Stansfield Road for a distance of 10 metres in a westerly direction.
Item 280	Bell Lane	both sides	for its entire length.
Item 281	Churchill Road	north side	from its junction with Waldshut Road to its junction with Fuller Road.
Item 282	Churchill Road	north side	from its junction with Fuller Road to the boundary of Nos.57/59 Churchill Road.
Item 283	Churchill Road	south side	from its junction with the eastern kerbline of Churchill Road to the boundary of Nos.26/28 Churchill Road.
Item 284	Churchill Road	east side	from its junction with the southern kerbline of Churchill Road for a distance of 10 metres in a southerly direction.
Item 285	Churchill Road	west side	from its junction with Waldshut Road for a distance of 10 metres in a southerly direction.
Item 286	Coombe Road	east side	from its junction with Spences Lane to a point 13 metres south-west of the boundary of Nos.2/4 Coombe Road.
Item 287	Coombe Road	east side	from its junction with Hereward Way to a point 4.3 metres north-east of the boundary of Nos.8/10 Coombe Road.
Item 288	Coombe Road	west side	from its junction with Hereward Way to a point opposite the a point 4.3 metres north-east of the boundary of Nos.8/10 Coombe Road.
Item 289	Coombe Road	west side	from its junction with Spences Lane to a point opposite a point 13 metres south-west of the boundary of Nos.2/4 Coombe Road.
Item 290	Crisp Road	south side	from its junction with Fitzroy Road to the boundary of Nos.2/4 Crisp.
Item 291	Crisp Road	north side	from the boundary of No.1 Crisp Road and No.32 Fitzroy Road to a point opposite the boundary of Nos.2/4 Crisp Road.
Item 292	Eridge Green	west side	from its junction with Lee Road to the boundary of No.3 Eridge Green and No.36 Lee Road.
Item 293	Eridge Green	west side	from its junction with Horsfield Road to the

			boundary of No.2 Horsfield Road and No.18 Eridge Green.
Item 294	Eridge Green	east side	from a point opposite the boundary of No.3 Eridge Green and No.36 Lee Road following the kerbline in a south-easterly then north-easterly direction to a point opposite the boundary of Nos.1/2 Eridge Green.
Item 295	Eridge Green	north side	from a point opposite the boundary of No.2 Horsfield Road and No.18 Eridge Green following the kerbline in a south-easterly then north-easterly direction to a point opposite the boundary of Nos.19/20 Eridge Green.
Item 296	Eridge Green	south side	from its junction with Lee Road to the boundary of Nos.1/2 Eridge Green.
Item 297	Eridge Green	north side	from its junction with Horsfield Road to the boundary of Nos.19/20 Eridge Green.
Item 298	Ferrers Road	north-east side	from its junction with Prince Edward's Road to a point 4.5 metres north-west of the boundary of No.1 Ferrers Road to a point 4.5 metres north-west of the boundary of No.1 Ferrers Road and No.31 Prince Edwards Road.
Item 299	Ferrers Road	south-west side	from its junction with Prince Edwards Road to a point 5 metres south-east of the boundary of Nos.2/4 Ferrers Road.
Item 300	Fitzroy Road	south side	from the boundary of No.6 Fitzroy Road and No.43 Meridian Road for a distance of 10 metres in an easterly direction.
Item 301	Fitzroy Road	east side	from a point 2 metres south-east of the boundary of Nos.7/9 Fitzroy Road for a distance of 24 metres in a south-easterly then easterly direction.
Item 302	Fitzroy Road	east side	from a point 0.5 metres south-east of the boundary of Nos.27/29 Fitzroy Road for a distance of 23.5 metres in a north-westerly then northerly direction.
Item 303	Fitzroy Road	west side	from its junction with Meridian Road for a distance of 10 metres in a north-westerly direction.
Item 304	Fitzroy Road	west side	from its junction with Crisp Road for a distance of 10 metres in a south-easterly direction.
Item 305	Fitzroy Road	west side	from the boundary of No.1 Crisp Road and No.32 Fitzroy Road for a distance of 10 metres in a northerly direction.
Item 306	Fuller Road	both sides	from its junction with Churchill Road for a distance of 10 metres in a northerly direction.
Item 307	Hereward Way	south side	from its junction with Coombe Road for a distance of 12.5 metres in a south-easterly direction.
Item 308	Hereward Way	north side	from the boundary of Nos.43/45 Hereward Way for a distance of 22 metres in a south-easterly direction.
Item 309	Horsfield Road	both sides	from its junction with Eridge Green for a distance of 10 metres in a westerly direction.

Item 310	Kingsley Road	east side	from its junction with Meridian Road for a distance of 10 metres in a southerly direction.
Item 311	Kingsley Road	east side	from its junction with Offham Road, following the kerbline for a distance of 40 metres in a northerly, then westerly direction.
Item 312	Kingsley Road	west side	from its junction with Meridian Road for a distance of 13.5 metres in a southerly direction.
Item 313	Kingsley Road	west side	from its junction with Offham Road, following the kerbline for a distance of 20 metres in a northerly, then westerly direction.
Item 314	Lee Road	both sides	from its junction with Eridge Green for a distance of 10 metres in a southerly direction.
Item 315	Meridian Road	west side	from a point opposite a point 3.5 metres north of the boundary of Nos.5/7 Meridian Road to its junction with Kingsley Road.
Item 316	Meridian Road	west side	from the boundary of Nos.22/24 Meridian Road to its junction with Yarrow Road.
Item 317	Meridian Road	west side	from its junction with Fitzroy Road for a distance of 13.5 metres in a southerly direction.
Item 318	Meridian Road	east side	from a point opposite the boundary of Nos.22/24 Meridian Road to the northern building line of No.41 Meridian Road.
Item 319	Meridian Road	east side	from the boundary of No.6 Fitzroy Road and No.43 Meridian Road for a distance of 10 metres in a southerly direction.
Item 320	Meridian Road	north side	from a point 3.5 metres north of the boundary of Nos.5/7 Meridian Road to the boundary of No.1 Meridian Road and No.6 Baxter Road.
Item 321	Meridian Road	south side	from its junction with Kingsley Road for a distance of 10 in an easterly direction.
Item 322	Mill Road	both sides	from its junction with Malling Hill for a distance of 15 metres in an easterly direction.
Item 323	Newton Road	west side	from its junction with Baxter Road for a distance of 10 metres in a southerly direction.
Item 324	Newton Road	east side	from its junction with Baxter Road for a distance of 11 metres in a southerly direction.
Item 325	Old Malling Way	north side	from a point 13.5 metres west of the bottom of the western side of the steps at the junction with Church Lane for a distance of 30 metres in a westerly direction.
Item 326	Old Malling Way	north side	from a point 1 metre east of the western building line of No.194 Old Malling Way for a distance of 11.5 metres in a westerly direction.
Item 327	Old Malling Way	east side	from the boundary of Nos.2/194 Old Malling Way for a distance of 13.5 metres in a south-easterly direction.
Item 328	Old Malling Way	south side	from a point opposite a point 1 metre east of the western building line of No.194 Old Malling Way for a distance of 12 metres in a westerly direction.

Item 329	Southerham Lane	east side	from its junction with A27, following the kerbline for a distance of 86 metres in a northerly, then easterly, then westerly direction.
Item 330	Southerham Lane	west side	from its junction with A27, following the kerbline for a distance of 105 metres in a northerly, then easterly direction.
Item 331	Southerham Lane	north side	from a point 70 metres west of the western building line of Southerham House for a distance of 336 metres in an easterly direction.
Item 332	Southerham Lane	south side	from a point 7 metres west of a point opposite the western building line of Southerham House for a distance of 12 metres in an easterly direction.
Item 333	Southerham Lane	south side	from a point 44 metres east of a point opposite the western building line of Southerham House for a distance of 14 metres in an easterly direction.
Item 334	Southerham Lane	south side	from a point 101 metres east of a point opposite the western building line of Southerham House for a distance of 14 metres in an easterly direction.
Item 335	Southerham Lane	south side	from a point 120 metres east of a point opposite the western building line of Southerham House for a distance of 10 metres in an easterly direction.
Item 336	Southerham Lane	south side	from a point 152 metres east of a point opposite the western building line of Southerham House for a distance of 23 metres in an easterly direction.
Item 337	Spences Lane	north side	from a point opposite the eastern boundary of No.62 Spences Lane to its junction with Coombe Road.
Item 338	Spences Lane	north side	from its junction with Coombe Road to a point 3 metres west of the boundary of Nos.81/83 Spences Lane.
Item 339	Spences Lane	south side	from its junction with Waite Close to the eastern boundary of No.62 Spences Lane.
Item 340	Spences Lane	south side	from its junction with Waite Close to its junction with Cranmer Close.
Item 341	Stansfield Road	west side	from the boundary of No.1 Baxter Road and No.5 Stansfield Road for a distance of 10 metres in a northerly direction.
Item 342	Stansfield Road	west side	from its junction with Baxter Road for a distance of 10 metres in a south-easterly direction.
Item 343	Stansfield Road	east side	from a point 1 metre north-west of the boundary of Nos.8/10 Stansfield Road for a distance of 24 metres in a north-westerly, then northerly direction.
Item 345	Waldshut Road	both sides	from its junction with Churchill Road for a distance of 10 metres in a westerly direction.
Item 346	Winterbourne Hollow	east side	from a point opposite a point 9 metres north of its junction with Valley Road to its junction with Bell Lane.

<i>Item 347</i>	<i>Winterbourne Hollow</i>	<i>west side</i>	<i>from its junction with Valley Road for a distance of 10 metres in a northerly direction.</i>
<i>Item 348</i>	<i>Winterbourne Hollow</i>	<i>west side</i>	<i>from its junction with Valley Road to its junction with Winterbourne Lane.</i>

(c) In Schedule W1B – Streets and lengths on which Waiting Restrictions apply - the following are revoked:-

8am to 6pm Mondays to Fridays inclusive:-

Barons Down Road - *item numbers 1 and 9*

8am to 6pm Mondays to Saturdays inclusive:-

Winterbourne Hollow - *item number 134*

And the following are introduced:-


<i>No zone</i>		<i>Times of Enforcement</i>	- <i>Monday to Friday 8am-6pm</i>
<i>Item 137</i>	<i>Barn Hatch Close</i>	<i>east side</i>	<i>from a point 10 metres south of its junction with Brighton Road, following the kerbline in a southerly then westerly direction to the western most point of the close.</i>
<i>Item 138</i>	<i>Barn Hatch Close</i>	<i>west side</i>	<i>from a point 25 metres south of its junction with Brighton Road to a point opposite a point 2.5 metres west of the boundary of Nos.4/5 Barn Hatch Close.</i>
<i>Zone A</i>		<i>Times of Enforcement</i>	- <i>Monday to Friday 9am-5pm</i>
<i>Item 139</i>	<i>Ferrers Road</i>	<i>turning circle</i>	<i>from a point 16 metres north-west of the boundary of Nos.34/36 Ferrers Road, following the kerbline around the end of the road to a point on the north-eastern side, 7.4 metres north-west of the boundary of Nos.33/35 Ferrers Road.</i>
<i>Item 140</i>	<i>Ferrers Road</i>	<i>north-east</i>	<i>from a point 16.5 metres north-west of the boundary of No.1 Ferrers Road and 31 Prince Edward's Road to a point 7.5 metres south-east of the boundary of Redlands and Jasper Lodge.</i>
<i>Item 141</i>	<i>Ferrers Road</i>	<i>north-east</i>	<i>from a point 7.5 metres north-west of the boundary of Redlands and Jasper Lodge to a point 14 metres south-east of the boundary of Nos.5/7 Ferrers Road.</i>
<i>Item 142</i>	<i>Ferrers Road</i>	<i>north-east</i>	<i>from a point 4 metres south-east of the boundary of Nos.5/7 Ferrers Road to a point 4 metres north-west of the boundary of Nos.5/7 Ferrers Road.</i>

<i>Item 143</i>	<i>Ferrers Road</i>	<i>north-east</i>	<i>from a point 11 metres north-west of the boundary of Nos.5/7 Ferrers Road to a point 3.5 metres north-west of the boundary of Nos.7/9 Ferrers Road.</i>
<i>Item 144</i>	<i>Ferrers Road</i>	<i>north-east</i>	<i>from a point 19 metres north-west of the boundary of Nos.7/9 Ferrers Road to a point 10 metres south-east of the boundary of Nos.13/15 Ferrers Road.</i>
<i>Item 145</i>	<i>Ferrers Road</i>	<i>north-east</i>	<i>from the boundary of Nos.13/15 Ferrers Road for a distance of 4 metres in a north-westerly direction.</i>
<i>Item 146</i>	<i>Ferrers Road</i>	<i>north-east</i>	<i>from a point 18 metres north-west of the boundary of Nos.13/15 Ferrers Road to the boundary of Nos.17/19 Ferrers Road.</i>
<i>Item 147</i>	<i>Ferrers Road</i>	<i>north-east</i>	<i>from a point 4.5 metres north-west of the boundary of Nos.17/19 Ferrers Road to a point 6.5 metres south-east of the boundary of Nos.21/23 Ferrers Road.</i>
<i>Item 148</i>	<i>Ferrers Road</i>	<i>north-east</i>	<i>from a point 2 metres south-east of the boundary of Nos. 21/23 Ferrers Road to a point 8 metres south-east of the boundary of Nos.23/25 Ferrers Road.</i>
<i>Item 149</i>	<i>Ferrers Road</i>	<i>north-east</i>	<i>from a point 6.5 metres north-west of the boundary of Nos.23/25 Ferrers Road to a point 5 metres north-west of the boundary of Nos.25/31 Ferrers Road.</i>
<i>Item 150</i>	<i>Ferrers Road</i>	<i>north-east</i>	<i>from a point 17.5 metres north-west of the boundary of Nos. 25/31 Ferrers Road to a point 2.5 metres north-west of the boundary of Nos.33/35 Ferrers Road.</i>
<i>Item 151</i>	<i>Ferrers Road</i>	<i>south-west</i>	<i>from a point 5 metres north-west of the boundary of Nos.2/4 Ferrers Road to a point 4 metres south-east of the boundary of Nos.6/8 Ferrers Road.</i>
<i>Item 152</i>	<i>Ferrers Road</i>	<i>south-west</i>	<i>from a point 4 metres north-west of the boundary of Nos.6/8 Ferrers Road to a point 6.5 metres south-east of the boundary of Nos.10/12 Ferrers Road.</i>
<i>Item 153</i>	<i>Ferrers Road</i>	<i>south-west</i>	<i>from a point 6.5 metres north-west of the boundary of Nos.10/12 Ferrers Road to a point 6 metres south-east of the boundary of Nos.14/16 Ferrers Road.</i>
<i>Item 154</i>	<i>Ferrers Road</i>	<i>south-west</i>	<i>from a point 7 metres north-west of the boundary of Nos.14/16 Ferrers Road to a point 1 metre north-west of the boundary of Nos.16/18 Ferrers Road.</i>

Item 155	Ferrers Road	south-west	from a point 12 metres north-west of the boundary of Nos.16/18 Ferrers Road to a point 5 metres north-west of the boundary of Nos.18/20 Ferrers Road.
Item 156	Ferrers Road	south-west	from a point 17.5 metres north-west of the boundary of Nos.18/20 Ferrers Road to a point 5 metres north-west of the boundary of Nos.22/24 Ferrers Road.
Item 157	Ferrers Road	south-west	from a point 18.5 metres north-west of the boundary of Nos.22/24 Ferrers Road to a point 4.5 metres north-west of the boundary of Nos.26/28 Ferrers Road.
Item 158	Ferrers Road	south-west	from a point 18 metres north-west of the boundary of Nos.26/28 Ferrers Road to a point 5 metres north-west of the boundary of Nos.30/32 Ferrers Road.
Item 159	Ferrers Road	south-west	from a point 16 metres north-west of the boundary of Nos.30/32 Ferrers Road to a point 5.5 metres north-west of the boundary of Nos.34/36 Ferrers Road.

2. This Order may be cited as "The East Sussex (Lewes Town Centre Extension) (Waiting and Loading Restriction) Traffic Regulation Order 2007, Amendment Order 2013 No.1" and shall come into operation on 3 September 2013.

THE COMMON SEAL of EAST SUSSEX)
COUNTY COUNCIL was affixed hereto on)
the 28th day of August)
two thousand and thirteen in the presence of:-)



79080

Ravin Nally
Authorised Signatory

H & T Ctte. 2.4.74 – para 4.2 joint report of County Secretary & County Engineer - para 4.

EAST SUSSEX COUNTY COUNCIL
ROAD TRAFFIC REGULATION ACT 1984

The East Sussex (Lewes Town Centre)
(Waiting and Loading Restriction) Traffic Regulation Order 2007

Amendment Order 2008 No.1

East Sussex County Council in exercise of their powers under Sections 1(1) and (2), 2(1) to (3), 45, 46, 49, and Part IV of Schedule 9 to the Road Traffic Regulation Act 1984 ("the Act") as amended, Traffic Management Act 2004 and of all other enabling powers, after consultation with the Chief of Police in accordance with Part III of Schedule 9 to the Act hereby make the following Order:-

1. The following parts of Orders are hereby revoked:-

The East Sussex (Lewes Town Centre) (Waiting and Loading Restriction) Traffic Regulation Order 2007, insofar as Article 3(1) relates to Cliffe High Street, in the Schedule W1A, item.24 & 25.

2. When this Order comes into effect, "The East Sussex (Waiting and Loading Restriction) (Parking Places) Traffic Regulation Order 2007" shall have the effect insofar as it relates to the following interpretations will be included (which are shown in *italic*):-

(a) **Include the following to Schedule W1A as item 24 & 25:**

24	<i>Cliffe High Street</i>	<i>South</i>	<i>from a point outside the boundary of Nos 33/34A Cliffe High Street eastwards to its junction with South Street.</i>
25	<i>Cliffe High Street</i>	<i>South</i>	<i>from a point outside the boundary of Nos 37/38 Cliffe High Street westwards to its junction with Morris Road.</i>


(b) **Include the following to Schedule W5:**

9	<i>Cliffe High Street</i>	<i>North</i>	<i>from the prolongation of the western kerbline of Morris Road eastwards to its junction with Mallong Street.</i>	<i>At any time</i>
10	<i>Cliffe High Street</i>	<i>South</i>	<i>from a point outside the boundary of Nos 37/38 Cliffe High Street westwards to its junction with Morris Road</i>	<i>At any time</i>
11	<i>Cliffe High Street</i>	<i>South</i>	<i>from a point outside the boundary of Nos 33/33A Cliffe high Street eastwards to its junction with South Street.</i>	<i>At any time</i>
12	<i>Mallong Street</i>	<i>West</i>	<i>from the prolongation of the northern kerbline of Cliffe High Street northwards, for a distance of 12 metres.</i>	<i>At any time</i>
13	<i>South Street</i>	<i>West</i>	<i>from the prolongation of the southern kerbline of Cliffe High Street southwards, for a distance of 6 metres.</i>	<i>At any time</i>
14	<i>Morris Road</i>	<i>East</i>	<i>from the prolongation of the southern kerbline of Cliffe High Street southwards, for a distance of 3.5 metres.</i>	<i>At any time</i>


3. This Order may be cited as "The East Sussex (Lewes Town Centre) (Waiting and Loading Restriction) Traffic Regulation Order 2007 Amendment Order 2008 No.1 and shall come into operation on 20 June 2008.

THE COMMON SEAL of EAST SUSSEX
COUNTY COUNCIL was affixed hereto on
the twentieth day of June
two thousand and eight in the presence of:-

)
)
)
)



Authorised Signatory



301857

H & T Ctte. 2.4.74 - para 4.2 joint report of County Secretary &
County Engineer - para 4.

EAST SUSSEX COUNTY COUNCIL
ROAD TRAFFIC REGULATION ACT 1984

**The East Sussex (Lewes Town Centre) (Waiting and Loading Restriction) Traffic Regulation Order 2007,
Amendment Order 2013 No.1**

East Sussex County Council in exercise of their powers under sections 1(1) and (2), and 2(1) to (4), 3(2), 4(2), 32, 35(1) and (3), 45, 49, 51, 52, 53 and 63A of, and Part IV of Schedule 9 to the Road Traffic Regulation Act 1984(a) ("the Act"), as amended, and sections 43, and 63 to 79 inclusive and Schedule 3 to the Road Traffic Act 1991(b), and of all other enabling powers, after consultation with the Chief Officer of Police in accordance with Part II of Schedule 9 to the Act, hereby make the following Order:-

1. When this order comes into effect, "The East Sussex (Lewes Town Centre) (Waiting and Loading Restriction) Traffic Regulation Order 2007" shall have the effect insofar as the following provisions (which are shown in *italic*) are amended, introduced or revoked:

(a) Amend article 5 to:

Notwithstanding the foregoing provisions of this Order, a vehicle which displays in the relevant position a valid disabled person's badge and a time clock, may be left in any part of a street or length of street specified in any Part of Schedules W1A, W1B or W5 for a period of not more than 3 hours (not being a period separated by an interval of less than one hour from a previous period of waiting by the same vehicle in the same length of road), provided that:-

(a) the driver of the vehicle or other person in charge of the vehicle sets the time clock to the time at which the period of waiting has begun;

(b) the vehicle is not causing obstruction or inconvenience to other road users, including pedestrians.

(b) In Schedule W1A – No Waiting At Any Time - the following are revoked:-

Park Road - item number 127

St Pancras Gardens - item number 191

And the following are introduced:-

<i>Item 258</i>	<i>Park Road</i>	<i>west side</i>	<i>from its junction with Prince Edward's Road for a distance of 12 metres in a southerly direction.</i>
<i>Item 259</i>	<i>Prince Edward's Road</i>	<i>south side</i>	<i>from its junction with Park Road for a distance of 20 metres in an easterly direction.</i>
<i>Item 260</i>	<i>Prince Edward's Road</i>	<i>south side</i>	<i>from its junction with Park Road for a distance of 11 metres in a westerly direction.</i>
<i>Item 261</i>	<i>Priory Street</i>	<i>north side</i>	<i>from its junction with Garden Street to the boundary of Nos.61/62 Priory Street.</i>

<i>Item 262</i>	<i>St Pancras Gardens south side</i>	<i>from a point 3.1 metres east of the eastern building line of number 62 to 72 St Pancras Gardens, following the kerbline for a distance of 23 metres in an easterly, southerly then easterly direction.</i>
-----------------	--------------------------------------	---

(c) In Schedule W1B – Streets and lengths on which Waiting Restrictions apply - the following are introduced:-

<i>Zone E</i>		<i>Times of Enforcement</i>	- <i>Monday to Friday 9am-5pm</i>
<i>Item 96</i>	<i>Grange Road</i>	<i>south side</i>	<i>from a point 21.5 metres east of a point opposite the boundary of Nos.57/58a Grange Road to a point 18.5 metres east of a point opposite the boundary of Nos.58/59.</i>
<i>Item 97</i>	<i>Grange Road</i>	<i>south side</i>	<i>from a point 51 metres east of a point opposite the boundary of Nos.52/53 to a point 9.5 metres west of a point opposite the boundary of Nos.57/58a Grange Road.</i>
<i>Item 98</i>	<i>Grange Road</i>	<i>south side</i>	<i>from a point 2 metres east of the boundary of Nos.30/31 Grange Road to a point 3.5 metres west of the boundary of Nos.27/28 Grange Road.</i>
<i>Item 99</i>	<i>Grange Road</i>	<i>south side</i>	<i>from a point 3.5 metres east of the boundary of Nos.15/16 Grange Road to a point 0.5 metres east of the boundary of Nos.13/14 Grange Road.</i>

<i>Zone D</i>		<i>Times of Enforcement</i>	- <i>Monday to Saturday 9am-5pm</i>
<i>Item 100</i>	<i>Southover Road</i>	<i>south side</i>	<i>from a point 54 metres west of its junction with Garden Street for a distance of 10 metres in a westerly direction.</i>

<i>Zone HS</i>		<i>Times of Enforcement</i>	- <i>Monday to Saturday 9am-5pm</i>
<i>Item 101</i>	<i>Paddock Road</i>	<i>north-west</i>	<i>from a point opposite the boundary of Nos.5/6 Paddock Road to a point 2 metres north-east of a point opposite the boundary of Nos.8/9 Paddock Road.</i>
<i>Item 102</i>	<i>Paddock Road</i>	<i>north-west</i>	<i>from a point opposite the boundary of Nos.20/21 Paddock Road to a point 0.5 metres north-east of a point opposite the boundary of Nos.23/24 Paddock Road.</i>

(d) In Schedule W2 – Restricted Zone - the following are revoked:-

<i>Foundry Lane</i>	-	<i>item numbers 9 and 10</i>
---------------------	---	------------------------------


<i>Mount Place</i>	-	<i>item number 14</i>
<i>St Martin's Lane</i>	-	<i>item number 20</i>
<i>Watergate Lane</i>	-	<i>item number 24 and 25</i>

And the following are introduced:-

<i>Item 26</i>	<i>Fisher Street</i>	<i>both sides</i>	<i>for its entire length.</i>
<i>Item 27</i>	<i>Foundry Lane</i>	<i>both sides</i>	<i>for its entire length.</i>
<i>Item 28</i>	<i>Market Lane</i>	<i>both sides</i>	<i>for its entire length.</i>
<i>Item 29</i>	<i>Mount Place</i>	<i>both sides</i>	<i>for its entire length.</i>
<i>Item 30</i>	<i>Ridge Road (Falmer)</i>	<i>both sides</i>	<i>from its junction with Mill Street for a distance of 385 metres in a northerly direction.</i>
<i>Item 31</i>	<i>St Andrew's Lane</i>	<i>both sides</i>	<i>for its entire length.</i>
<i>Item 32</i>	<i>St Martin's Lane</i>	<i>both sides</i>	<i>for its entire length.</i>
<i>Item 33</i>	<i>Station Street</i>	<i>both sides</i>	<i>for its entire length.</i>
<i>Item 34</i>	<i>Watergate Lane</i>	<i>both sides</i>	<i>for its entire length.</i>
<i>Item 35</i>	<i>Westgate Street</i>	<i>both sides</i>	<i>for its entire length.</i>

2. This Order may be cited as "The East Sussex (Lewes Town Centre) (Waiting and Loading Restriction) Traffic Regulation Order 2007, Amendment Order 2013 No.1" and shall come into operation on 3 September 2013.

THE COMMON SEAL of EAST SUSSEX)
COUNTY COUNCIL was affixed hereto on)
the 28th day of August)
two thousand and thirteen in the presence of:-)



79086

Kevin Kelly
Authorized Signatory

H & T Ctte. 2.4.74 – para 4.2 joint report of County Secretary & County Engineer - para 4.

()

()

EAST SUSSEX COUNTY COUNCIL

ROAD TRAFFIC REGULATION ACT 1984, ROAD TRAFFIC ACT 1991 & TRAFFIC MANAGEMENT ACT 2004

The East Sussex (Lewes Town Centre Extension) (Parking Places) Traffic Regulation Order 2007 Amendment Order 2015 No.1

East Sussex County Council, in exercise of their powers under Sections 1(1), 2(1) to (4), 3(2), 4(2), 32, 35(1) and (3), 45, 46, 49, 51, 52 and 53 of, and Part IV of Schedule 9 to the Road Traffic Regulation Act 1984 ("the Act"), as amended, the Road Traffic Act 1991, as amended, Part 6 of the Traffic Management Act 2004, and of all other enabling powers and after consultation with the Chief Officer of Police in accordance with Part III of Schedule 9 to the Act hereby make the following Order:-

1. (a) This order may be cited as "The East Sussex (Lewes Town Centre Extension) (Parking Places) Traffic Regulation Order 2007 Amendment Order 2015 No.1 and shall come into effect on 13th April 2015.
- (b) The East Sussex (Lewes Town Centre Extension) (Parking Places) Traffic Regulation Order 2007 shall have effect except as hereinafter contained.
- (i) **Schedule P2, Shared Use Parking Places Monday to Friday, 9am to 5pm shall be amended as follows:**
 - 1 Item 134 shall be deleted and replaced as follows:

134	The Avenue	(a)	South Side	1	From a point 7 metres east of the boundary of Nos. 18/20, westwards for a distance of 16.5 metres
-----	------------	-----	------------	---	---

2. Citation


This Order may be cited as The East Sussex (Lewes Town Centre Extension) (Parking Places) Traffic Regulation Order 2007 Amendment Order 2015 No.1 and shall come into effect on 13th April 2015.

THE COMMON SEAL of
EAST SUSSEX COUNTY COUNCIL
was affixed hereto
on the 2nd day of April
Two Thousand and Fifteen
in the presence of:-

)
)
)
)
)
)

AUTHORISED SIGNATORY

Michael Wren



H & T Ctte. 2.4.74 – para 4.2 joint report
of Director of Legal & Community
Services & County Engineer - Para 4.

EAST SUSSEX COUNTY COUNCIL

ROAD TRAFFIC REGULATION ACT 1984, ROAD TRAFFIC ACT 1991 & TRAFFIC MANAGEMENT ACT 2004

The East Sussex (Lewes Town Centre Extension) (Waiting And Loading Restrictions) Traffic Regulation Order 2007 Amendment Order 2015 No.1

East Sussex County Council, in exercise of their powers under Sections 1(1), 2(1) to (4), 3(2), 4(2), 32, 35(1) and (3), 45, 46, 49, 51, 52 and 53 of, and Part IV of Schedule 9 to the Road Traffic Regulation Act 1984 ("the Act"), as amended, the Road Traffic Act 1991, as amended, Part 6 of the Traffic Management Act 2004, and of all other enabling powers and after consultation with the Chief Officer of Police in accordance with Part III of Schedule 9 to the Act hereby make the following Order:-

1. (a) This order may be cited as "The East Sussex (Lewes Town Centre Extension) (Waiting and Loading Restrictions) Traffic Regulation Order 2007 Amendment Order 2015 No.1 and shall come into effect on 13th April 2015.

- (b) The East Sussex (Lewes Town Centre Extension) (Waiting and Loading Restrictions) Traffic Regulation Order 2007 shall have effect except as hereinafter contained.

- (i) **Schedule W1A, No Waiting At Any Time, that this Schedule be amended as follows:**

- 1 Item 46.5 shall be inserted as follows:

46.5	Cranedown	(a)	Both Sides	1	From its junction with Kingston Road, north-westwards for a distance of 15 metres
46.5	Cranedown	(b)	South-east Side	1	From a point 12 metres south-west of the boundary of Nos.2/3, south-westwards for a distance of 15 metres along the kerb line
46.5	Cranedown	(c)	North-west Side	1	From the boundary of Nos. 38/39, north-eastwards to a point 1 metre south-east of the south-eastern boundary of No.39

- 2 Items 298 & 299 shall be deleted and a new item 298 shall be inserted as follows:

298	Ferrers Road	(a)	North-east Side	1	From the junction with Prince Edward's Road, north-westwards for a distance of 23 metres
-----	--------------	-----	-----------------	---	--

299	Ferrers Road	(b)	South-west Side	1	From the junction of Prince Edward's Road, north-westwards for a distance of 29.5 metres
-----	--------------	-----	-----------------	---	--

3 Item 118.5 shall be inserted as follows:

118.5	Kingston Road	(a)	North-west Side	1	From a point 20 metres north-east of its junction with Cranedown, southwards for a distance of 45 metres
-------	---------------	-----	-----------------	---	--

4 Items 132 & 133 shall be deleted and a new item 132 shall be inserted as follows:

132	Montacute Road	(a)	North-west Side	1	From its junction with Brighton Road, south-eastwards then north-eastwards to a point opposite the north-eastern building line of No.28
-----	----------------	-----	-----------------	---	---

5 Items 237, 243, 249 & 250 shall be deleted and a new item 237 shall be inserted as follows:

237	Winterbourne Close	(a)	North Side	1	From the western building line of No.18, westwards for a distance of 50 metres
237	Winterbourne Close	(b)	South Side	1	From the boundary of Nos. 38/39, eastwards to the western building line of No. 66

(ii) **Schedule W1B, Streets & lengths of streets on which waiting restrictions apply Monday to Friday, 8am to 6pm, that this Schedule be amended as follows:**

1 Items 139.5 & 150.5 shall be inserted as follows:

139.5	Ferrers Road	(a)	North-east Side	1	From a point 4.5 north-west of the boundary of No. 1 Ferrers Road and No.31 Prince Edwards Road, south-eastwards for a distance of 18.5 metres
150.5	Ferrers Road	(a)	South-west Side	1	From a point 5 metres south-east of the boundary of Nos.2/4 Ferrers Road, south-eastwards for a distance of 15 metres


2 Item 133 (Winterbourne Close, south side, from a point 1.5 metres east of the western building line of No.41 Winterbourne Close in a westerly direction for a distance of 5.5 metres) shall be deleted.

2. Citation

This Order may be cited as The East Sussex (Lewes Town Centre Extension) (Waiting and Loading Restrictions) Traffic Regulation Order 2007 Amendment Order 2015 No.1 and shall come into effect on 13th April 2015.

THE COMMON SEAL of
EAST SUSSEX COUNTY COUNCIL
was affixed hereto
on the 2nd day of April
Two Thousand and Fifteen
in the presence of:-

)
)
)
)
)
)



Michael Wren

AUTHORISED SIGNATORY

H & T Cttee. 2.4.74 – para 4.2 joint report
of Director of Legal & Community
Services & County Engineer - Para 4.

EAST SUSSEX COUNTY COUNCIL
ROAD TRAFFIC REGULATION ACT 1984

**The East Sussex (Lewes Town Centre Extension) (Parking Places) Traffic Regulation Order 2007,
Amendment Order 2013 No.1**

East Sussex County Council in exercise of their powers under sections 1(1) and (2), and 2(1) to (4), 3(2), 4(2), 32, 35(1) and (3), 45, 49, 51, 52, 53 and 63A of, and Part IV of Schedule 9 to the Road Traffic Regulation Act 1984(a) ("the Act"), as amended, and sections 43, and 63 to 79 inclusive and Schedule 3 to the Road Traffic Act 1991(b), and of all other enabling powers, after consultation with the Chief Officer of Police in accordance with Part II of Schedule 9 to the Act, hereby make the following Order:-

1. When this order comes into effect, "The East Sussex (Lewes Town Centre Extension) (Parking Places) Traffic Regulation Order 2007" shall have the effect insofar as the following provisions (which are shown in italic) are amended, introduced or revoked:

(a) Amend article 8 to:

(1) Notwithstanding the foregoing provisions of this Order, a vehicle which displays in the relevant position a valid disabled person's badge may be left in a parking place referred to in Schedules P1 and P2 and P4 and P12B and P26 without charge or time limit provided that the use of that part of the parking place in which the vehicle is left has not been suspended.

(2) Without prejudice to the generality of this Article, a disabled person's vehicle shall stand in a parking place in accordance with the provisions of Article 9.

(b) In Schedule G1 introduce:-

<i>Item 16</i>	<i>Ferrers Road</i>	<i>Zone A</i>
----------------	---------------------	---------------

(c) Those streets listed in Schedules G1, P1, P2 and P4 as Zone A or G will now operate *Monday to Friday 9am to 5pm.*

Parking charges do not apply on Bank and Public Holidays in England and Wales.

(d) In Schedule G5 amend the Commercial charging band to *No return within 1 hour.*

(e) In Schedule P2 – Shared Use Parking Places - the following are introduced:-

<i>Item 40</i>	<i>Ferrers Road</i>	<i>north-east side</i>	<i>from a point 4.5 metres north-west of the boundary of No.1 Ferrers Road and 31 Prince Edward's Road for a distance of 12 metres in a north-westerly direction</i>
<i>Item 41</i>	<i>Ferrers Road</i>	<i>north-east side</i>	<i>from a point 7.5 metres south-east of the boundary of Redlands and Jasper Lodge for a distance of 15 metres in a north-westerly direction.</i>
<i>Item 42</i>	<i>Ferrers Road</i>	<i>south-west side</i>	<i>from a point 5 metres south-east of the boundary of Nos.2/4 Ferrers Road for a distance of 10 metres in a north-westerly direction.</i>
<i>Item 43</i>	<i>Ferrers Road</i>	<i>south-west side</i>	<i>from a point 4 metres south-east of the boundary wall of Nos.6/8 Ferrers Road for a distance of 8 metres in a north-westerly direction.</i>

(f) In Schedule P4 – Permit Parking Places - the following are introduced:-

<i>Item 46</i>	<i>Ferrers Road</i>	<i>north-east side</i>	<i>from a point 4 metres south-east of the</i>
----------------	---------------------	------------------------	--

			boundary of Nos.5/7 Ferrers Road for a distance of 10.5 metres in a south-easterly direction.
Item 47	Ferrers Road	north-east side	from a point 4 metres north-west of the boundary of Nos.5/7 Ferrers Road for a distance of 7 metres in a north-westerly direction.
Item 48	Ferrers Road	north-east side	from a point 3.5 metres north-west of the boundary of Nos.7/9 Ferrers Road for a distance of 15.5 metres in a north-westerly direction.
Item 49	Ferrers Road	north-east side	from the boundary of Nos.13/15 Ferrers Road for a distance of 10 metres in a south-easterly direction.
Item 50	Ferrers Road	north-east side	from a point 4 metres north-west of the boundary of Nos.13/15 Ferrers Road for a distance of 14.5 metres in a north-westerly direction.
Item 51	Ferrers Road	north-east side	from the boundary of Nos. 17/19 Ferrers Road for a distance of 4.5 metres in a north-westerly direction.
Item 52	Ferrers Road	north-east side	from a point 6.5 metres south-east of the boundary of Nos. 21/23 Ferrers Road for a distance of 4.5 metres in a north-westerly direction.
Item 53	Ferrers Road	north-east side	from a point 6.5 metres south-east of the boundary of Nos. 21/23 Ferrers Road for a distance of 4.5 metres in a north-westerly direction.
Item 54	Ferrers Road	north-east side	from a point 8 metres south-east of the boundary of Nos. 23/25 Ferrers Road for a distance of 14 metres in a north-westerly direction.
Item 55	Ferrers Road	north-east side	from a point 5 metres north-west of the boundary of Nos. 25/31 Ferrers Road for a distance of 13 metres in a north-westerly direction.
Item 56	Ferrers Road	north-east side	from a point 2.5 metres north-west of the boundary of Nos. 33/35 for a distance of 5 metres in a north-westerly direction.
Item 57	Ferrers Road	south-west side	from a point 6.5 metres south-east of the boundary of Nos.10/12 Ferrers Road for a distance of 13 metres in a north-westerly direction.
Item 58	Ferrers Road	south-west side	from a point 6 metres south-east of the boundary of Nos. 14/16 Ferrers Road for a distance of 13 metres in a north-westerly direction.
Item 59	Ferrers Road	south-west side	from a point 1 metre north-west of the boundary of Nos.16/18 Ferrers Road for a distance of 11 metres in a north-westerly direction.
Item 60	Ferrers Road	south-west side	from a point 5 metres north-west of the boundary of Nos.18/20 Ferrers Road for a distance of 12.5 metres in a north-westerly direction.
Item 61	Ferrers Road	south-west side	from a point 5 metres north-west of the boundary of Nos.22/24 Ferrers Road for a distance of 13.5 metres in a north-westerly direction.
Item 62	Ferrers Road	south-west side	from a point 4.5 metres north-west of the boundary of Nos.26/28 Ferrers Road for a

distance of 13.5 metres in a north-westerly direction.

- | | | | |
|----------------|---------------------|------------------------|---|
| <i>Item 63</i> | <i>Ferrers Road</i> | <i>south-west side</i> | <i>from a point 5 metres north-west of the boundary of Nos.30/32 Ferrers Road for a distance of 11 metres in a north-westerly direction.</i> |
| <i>Item 64</i> | <i>Ferrers Road</i> | <i>south-west side</i> | <i>from a point 5.5 metres north-west of the boundary of Nos. 34/36 Ferrers Road for a distance of 10.5 metres in a north-westerly direction.</i> |

(g) Amend Schedule P12B to *Time Limited Waiting Monday to Saturday 9am to 5pm inclusive; maximum stay 20 minutes, no return within 1 hour.*

The following are revoked:-

Item 2 – Winterbourne Lane

(h) Introduce Schedule P12C to *Time Limited Waiting Monday to Friday 9am to 5pm inclusive, maximum stay 20 minutes, no return within 1 hour.*

The following are introduced:-


- | | | | |
|---------------|--------------------------|-------------------|--|
| <i>Item 1</i> | <i>Winterbourne Lane</i> | <i>north side</i> | <i>from a point 2 metres west of a point opposite the boundary of Nos.27/28 Winterbourne Lane for a distance of 24 metres in a westerly direction.</i> |
|---------------|--------------------------|-------------------|--|

(i) In Schedule P26 – Disabled Person's Vehicles Parking Places - the following are introduced:-

- | | | | |
|---------------|-----------------------|-------------------|--|
| <i>Item 3</i> | <i>Churchill Road</i> | <i>north side</i> | <i>from a point 5 metres east of the boundary of Nos.57/59 Churchill Road for a distance of 6.6 metres in an easterly direction.</i> |
| <i>Item 4</i> | <i>Meridian Road</i> | <i>west side</i> | <i>from the boundary of Nos.20/22 Meridian Road for a distance of 6.6 metres in a north-westerly direction.</i> |

2. This Order may be cited as "The East Sussex (Lewes Town Centre Extension) (Parking Places) Traffic Regulation Order 2007, Amendment Order 2013 No.1" and shall come into operation on 3 September 2013.

THE COMMON SEAL of EAST SUSSEX)
COUNTY COUNCIL was affixed hereto on)
the *28th* day of *March*)
two thousand and thirteen in the presence of:-)



79076

Kevin Kelly
Authorised Signatory

H & T Ctte. 2.4.74 – para 4.2 joint report of County Secretary & County Engineer - para 4.

()

()

EAST SUSSEX COUNTY COUNCIL
ROAD TRAFFIC REGULATION ACT 1984

**The East Sussex (Lewes Town Centre) (Waiting and Loading Restriction) Traffic Regulation Order
2007**

Made	28 December 2007
Coming into force	28 December 2007

ARRANGEMENT OF ARTICLES

PART I – PRELIMINARY

	<u>Article</u>
Commencement, Citation and Suspension	1
Interpretation	2

PART II – WAITING AND LOADING RESTRICTIONS

Restrictions applicable to streets specified in Schedules W1A, W1B, W2 and W5	3
---	---

PART III - EXCEPTIONS AND EXEMPTIONS FROM RESTRICTIONS

Picking up and setting down passengers	4
Exemptions for vehicles displaying a disabled person's badge	5
Other exemptions	6
Duty to move on and contravention of restrictions	7
Modification or Suspension of Order	8

SCHEDULES

- Schedule W1A – Streets and lengths of streets on which waiting restrictions apply ‘at any time’
- Schedule W1B – Streets and lengths of streets on which waiting restrictions apply 8am to 6pm on Mondays to Saturdays inclusive
- Schedule W2 – Streets and lengths of streets which are defined as a ‘Restricted Zone’ where waiting restrictions are marked by signs only
- Schedule W5 – Streets and lengths of streets on which waiting and loading restrictions apply
- Schedule W8 – Streets and lengths of streets where school keep clear restrictions apply 8am to 5pm Mondays to Fridays inclusive during term time

East Sussex County Council, after consulting the Chief Officer of Police of East Sussex, in exercise of the powers conferred by section 1(1), (2) (1) to (3), 45, 46, 49 and Part IV of Schedule 9 of the Road Traffic Regulation Act 1984(a), and of all other powers thereunto enabling hereby make the following Order:-

PART I – PRELIMINARY

Commencement and Citation and Suspension

1. (1) This Order shall come into operation on 28 December 2007 and may be cited as the The East Sussex (Lewes Town Centre) (Waiting and Loading Restriction) Traffic Regulation Order 2007.
- (2) Whilst this Order continues in force and without prejudice to the validity of anything done or to any liability incurred in respect of any act or omission before the coming into operation of the Order, the The East Sussex (Lewes Town Centre) (Traffic Regulation) Order 2004 (b) is hereby suspended.
- (3) The East Sussex (Lewes Town Centre) (Waiting and Loading Restriction) Experimental Traffic Order 2006, is hereby revoked in its entirety.

Interpretation

2. (1) In this Order, unless the context otherwise requires:-

"ambulance" has the same meaning as in the Vehicle Excise and Registration Act 1994(c);

"authorised agent" means the parking services contractor appointed by and acting on behalf of the Council for the purposes of the supervision and enforcement of the provisions of this Order;

"Council" means the East Sussex County Council;

"disabled person's badge" and "parking disc" have the same meanings as in Regulation 3(1) of the Local Authorities' Traffic Orders (Exemptions for Disabled Persons) (England) Regulations 2000(d) and "relevant position" has the same meaning as in Regulation 4 of those Regulations;

"driver", in relation to a vehicle waiting in a parking place, means the person driving the vehicle at the time it was left in the parking place;

"enactment" means any enactment, whether public general or local, and includes any order, byelaw, rule, regulation, scheme or other instrument having effect by virtue of an enactment and any reference in this Order to any enactment shall be construed as a reference to that enactment as amended, applied, consolidated, re-enacted by or as having effect by virtue of any subsequent enactment.

"goods" means goods of any kind whether animate or inanimate and includes postal packets of any description and "delivering" and "collecting" in relation to any goods includes checking the goods for the purpose of their delivery or collection;

"goods vehicle" has the same meaning as in the Traffic Signs Regulations and General Directions 2002(e);

"goods carrying vehicle" means a motor vehicle which is constructed or adapted for use for the carriage of goods or burden of any description and is not drawing a trailer;

"licensed taxi" has the same meaning as in Section 13(3)(a) of the 1985 Act;

"local service" has the same meaning as in the Transport Act 1985(f);

(a) 1984 c.27 (b) 2004 (c) 1994 c.22 (d) S.I. 2000/683 (e) S I 2002/3113 (f) 1985 c.67

"motor cycle" and "invalid carriage" have the same meanings as in section 136 of the Road Traffic Regulation Act 1984;

"parking attendant" means a person in uniform authorised by or on behalf of the Council to enforce the provisions of this Order;

"passenger vehicle" means a motor vehicle (other than a motor cycle or invalid carriage) constructed or adapted solely for the carriage of not more than eight passengers (exclusive of the driver) and their effects and not drawing a trailer;

"penalty charge" means the charge set under the provisions of the Road Traffic Act 1991, with the approval of the Secretary of State for Transport which is to be paid to the Council following the issue of a penalty charge notice within 28 days beginning with the date of the Notice, or 14 days in the case of a reduced penalty charge, following the issue of a penalty charge notice;

"penalty charge notice" means a notice issued or served by a parking attendant pursuant to the provisions of section 66 of the Road Traffic Act 1991;

"registered keeper" in relation to a vehicle means the person in whose name the vehicle is registered under the provisions of the Vehicle Excise and Registration Act 1994;

"prescribed hours" in relation to a street or length of street specified in any part of Schedule W1A, W1B, W2 or W5, means the time specified at the beginning of the Schedule or Part of the Schedule relating to that street or length of street;

"restricted street" means a street or part of a street specified in Schedules W1A, W1B, W2 or W5;

Provided that the expression "restricted street" shall not for the purpose of this Order include any area on a highway or any place for the time being designated or described as a parking place by any order made or having effect as if made under sections 1, 9, 32 and 45 of the Road Traffic Regulation Act 1984.

"solo motor cycle" has the same meaning as in the Traffic Signs Regulations and General Directions 2002;

"Schedule" means a Schedule to this Order;

"street" includes any part of a street;

"telecommunication system" has the same meaning as in the Telecommunications Act 1984(a);

"traffic sign" means a sign of any size, type and colour prescribed and authorised under, or as having effect as though prescribed or authorised under section 64 of the Road Traffic Regulation Act 1984;

"universal service provider", "provision of a universal postal service" and "postal packet" have the same meanings as in the Postal Services Act 2000(b);

(a) 1984 c.12

(b) 2000 c.26

(2) Any reference in this Order to a numbered Article or Schedule shall, unless the context otherwise requires, be construed as a reference to the Article or Schedule bearing that number in this Order.

(3) For the purposes of Part II of this Order, a vehicle shall be deemed to wait:-

(a) in any street or length of street specified in Schedule W1A, W1B, W2 or W5, if any point in that street or length of street is below the vehicle or its load (if any) and the vehicle is stationary; or

(b) for more than a specified period in the same place in a restricted street if any point in a street is below the vehicle or its load (if any) throughout a period exceeding the specified period whether or not the vehicle is moved during that period.

(4) For the purposes of Part II of this Order in relation to any street or length of street specified in Schedule W1A, W1B, W2 or W5, any reference to a street or length of street shall, unless otherwise specified, be construed as a reference to the whole width of that street or length of street;

(5) The restrictions, prohibitions and requirements imposed by Part II of this Order are in addition to and not in derogation of any restriction, prohibition or requirement imposed by any other enactment and any exception or exemption from the provisions of this Order is without prejudice to the provisions of any other enactment.

Application of Order

The restrictions imposed by Part II of this Order are subject to the exceptions and exemptions set out in Part III of this Order.

PART II – WAITING AND LOADING RESTRICTIONS

Restrictions applicable to streets specified in Schedule W1A., W1B., W2 or W5

3. (1) No person shall cause or permit any vehicle to wait during the prescribed hours, in any street or length of street specified in any Part of Schedule W1A, W1B or W2 except, for so long as may be necessary for the purpose of delivering or collecting goods or loading or unloading the vehicle at premises adjacent to the street or length of street.
- (2) No person shall cause or permit any vehicle the maximum weight of which exceeds 5 tonnes to wait during the prescribed hours, in any street or length of street specified in Schedule W2 except, for so long as may be necessary for the purpose of delivering or collecting goods or loading or unloading the vehicle at premises adjacent to the street or length of street.
- (3) No person shall cause or permit any vehicle to wait, including waiting for the purpose of delivering or collecting goods or loading or unloading the vehicle during the prescribed hours, in any street or length of street specified in Schedule W5.

(2) Any reference in this Order to a numbered Article or Schedule shall, unless the context otherwise requires, be construed as a reference to the Article or Schedule bearing that number in this Order.

(3) For the purposes of Part II of this Order, a vehicle shall be deemed to wait:-

(a) in any street or length of street specified in Schedule W1A, W1B, W2 or W5, if any point in that street or length of street is below the vehicle or its load (if any) and the vehicle is stationary; or

(b) for more than a specified period in the same place in a restricted street if any point in a street is below the vehicle or its load (if any) throughout a period exceeding the specified period whether or not the vehicle is moved during that period.

(4) For the purposes of Part II of this Order in relation to any street or length of street specified in Schedule W1A, W1B, W2 or W5, any reference to a street or length of street shall, unless otherwise specified, be construed as a reference to the whole width of that street or length of street;

(5) The restrictions, prohibitions and requirements imposed by Part II of this Order are in addition to and not in derogation of any restriction, prohibition or requirement imposed by any other enactment and any exception or exemption from the provisions of this Order is without prejudice to the provisions of any other enactment.

Application of Order

The restrictions imposed by Part II of this Order are subject to the exceptions and exemptions set out in Part III of this Order.

PART II – WAITING AND LOADING RESTRICTIONS

Restrictions applicable to streets specified in Schedule W1A., W1B., W2 or W5

3. (1) No person shall cause or permit any vehicle to wait during the prescribed hours, in any street or length of street specified in any Part of Schedule W1A, W1B or W2 except, for so long as may be necessary for the purpose of delivering or collecting goods or loading or unloading the vehicle at premises adjacent to the street or length of street.
- (2) No person shall cause or permit any vehicle the maximum weight of which exceeds 5 tonnes to wait during the prescribed hours, in any street or length of street specified in Schedule W2 except, for so long as may be necessary for the purpose of delivering or collecting goods or loading or unloading the vehicle at premises adjacent to the street or length of street.
- (3) No person shall cause or permit any vehicle to wait, including waiting for the purpose of delivering or collecting goods or loading or unloading the vehicle during the prescribed hours, in any street or length of street specified in Schedule W5.

PART III

EXCEPTIONS AND EXEMPTIONS FROM RESTRICTIONS

Picking up and setting down passengers

4. Nothing in Article 3 shall render it unlawful to cause or permit a vehicle to wait in any restricted street for so long as may be necessary for the purpose of enabling any person to board or alight from the vehicle or to load onto or unload from the vehicle their personal luggage.

Exemptions for vehicles displaying a disabled person's badge

5. Notwithstanding the foregoing provisions of this Order, a vehicle which displays in the relevant position a disabled person's badge and a parking disc, may be left in any part of a street or length of street specified in any Part of Schedule 1 or Schedule 2 for a period of not more than 3 hours (not being a period separated by an interval of less than one hour from a previous period of waiting by the same vehicle in the same length of road), provided that:-

- (a) the driver of the vehicle or other person in charge of the vehicle marks on the parking disc the time at which the period of waiting has begun;
- (b) the vehicle is not causing obstruction or inconvenience to other road users, including pedestrians.

Other exemptions

6. (1) The restrictions imposed by Part II of this Order shall not apply:-

- (a) in relation to a bus being used to provide a local service, whilst waiting at any authorised stopping place, terminal or turning point, providing such waiting is not prohibited by virtue of any other enactment;
- (b) in relation to a vehicle being used for ambulance, fire brigade or police purposes;
- (c) in relation to a taxi, whilst waiting on any duly authorised taxi rank;
- (d) in relation to a vehicle being used in the service of a local authority in pursuance of statutory powers or duties provided that in all the circumstances the vehicle cannot reasonably be used for such purpose in a street not being a restricted street;
- (e) in relation to a vehicle whilst waiting for so long as may be necessary in connection with the taking in of petrol, oil, water or air, if such taking in cannot be effected unless the vehicle waits in the place in which it is waiting;
- (f) to anything done with the permission or at the direction of a police constable in uniform or a parking attendant;
- (g) where notice is given to the Council or authorised agent, their consent is obtained in writing and any such conditions as they may impose are complied with.

(2) Nothing in Part II of this Order shall render it unlawful to cause or permit a vehicle to wait in any restricted street:-

- (a) for so long as may be necessary to allow the vehicle to be used in connection with the removal of any obstruction to traffic;
- (b) if the driver is required by law to stop or is prevented from proceeding by circumstances beyond their control or such waiting is necessary to avoid an accident;
- (c) while the vehicle is being used by a universal service provider in the course of the provision of a universal postal service and the vehicle is waiting only for so long as may be reasonably necessary for postal packets to be collected or delivered at premises or posting boxes adjacent to the place in which the vehicle is waiting;
- (d) while the vehicle is being used in connection with any of the following:-
 - (i) any building operation, industrial operation, demolition or excavation in or adjacent to that street or length of street;
 - (ii) the maintenance, improvement, re-construction, cleansing or lighting of that street or length of street;
 - (iii) the laying, erection, alteration or repair in or adjacent to that street or length of street of any sewer or of any pipe, main or apparatus for the supply of gas, water or electricity, or of any telecommunication system;
 - (iv) the placing, maintenance or removal of any traffic sign in that street or length of street, if the vehicle cannot be conveniently and lawfully used for these purposes in a street not being a street specified in any part of Schedule 1 or in Schedule 3;
 - (v) the posting or removing of advertising material in the form of posters on or from, or cleaning windows or chimneys in premises adjacent to that street or length of street.
- (e) while the vehicle is in actual use in connection with the removal of furniture or in connection with a wedding or a funeral;
- (f) while the vehicle is being used for the purpose of selling or offering for sale of goods from the vehicle by a person who is licensed by the Council to sell goods from a stationary vehicle on a pitch situated in the place where the vehicle is waiting.

Duty to move on and contravention of restrictions

7. (1) Notwithstanding any exception or exemption contained in this Part of this Order, the person in control of a vehicle waiting during the prescribed hours in any restricted street shall move the vehicle on the instructions of a police constable in uniform or a parking attendant whenever such moving may be reasonably necessary for the purpose of preventing or removing obstruction, including any obstruction to pedestrians or obstruction to lines of sight for reasons of safety.

(2) Except as provided by this Part of this Order, if a person causes or permits a vehicle to wait during the prescribed hours in any restricted street or length of street, then a contravention shall be deemed to have occurred and a penalty charge shall be payable.

THE COMMON SEAL of the EAST)
SUSSEX COUNTY COUNCIL was)
Affixed hereunto on the twenty-eighth day)
of December two thousand and seven)
in the presence of:)



Authorised Signatory

H&T Cttee. 4.6.74 – para 7 County Secretary's
Report – enc. 3.1 Lead Cabinet Member for Transport and
Environment, 4/3/02 – Individual Decision Making Meeting, agenda
item 6, Minute 35-35.2; 11/11/02 Agenda item 6, Minute 34; 9 June
2003, Agenda item 6, Minute 5-5.4; Planning & Highways Sub
Committee 11/08/04, Agenda item 5A, Minute 19-19.2.

**SCHEDULE W1A.
NO WAITING AT ANY TIME.**

ITEM NO.	STREET NAME	SIDE OF ROAD	EXTENT
1	Abergavenny Road	north-east	from the kerbline of De Montfort Road to the kerbline of Ousedale Close
2	Abergavenny Road	south-west	from the kerbline of De Montfort Road for a distance of 33 metres in a north-westerly direction
3	Abergavenny Road	south-west	from the kerbline of Valence Road for a distance of 3 metres in a south-easterly direction
4	Abergavenny Road	west	from the kerbline of Valence Road for a distance of 4 metres in a northerly direction
5	Abinger Place	east	for its entire length
6	Access Road to Timber Yard Cottages from South Street	north-west	from its Junction with South Street for a distance of 12.5 metres in a south-westerly direction
7	Albion Street	both	for its entire length
8	Antioch Street	both	for its entire length
9	Bell Lane	both	for its entire length
10	Bradford Road	both	for its entire length
11	Bradford Road	north-east	from a point opposite the south-eastern building line of No 1 Bradford Road for a distance of 14 metres in a north-westerly direction
12	Brighton Road	north	from its junction with Nevill Road to its junction with Spital Road
13	Brighton Road	south-east	from a point opposite the boundary of Nos.130/132 Brighton Road to its junction with Nevill Road
14	Brook Street	both	for its entire length
15	Brooks Close	both	for its entire length
16	Brooks Road	both	from a point 58 metres west of its junction with the north-south arm of Brooks Road for the entire length of the east-west arm of Brooks Road
17	Brooks Road	both	for its entire length
18	Brooks Road	west	for its entire length
19	Brooks Road	west	from its junction with Davey's Lane to its junction with Malling Street
20	Bull Lane		
21	Church Row	east	for its entire length
22	Cleve Terrace	both	for its entire length
23	Cliffe High Street	north	from its junction with Malling Street for a distance of 62.5 metres in south-westerly direction
24	Cliffe High Street	south	from its junction with South Street to a point opposite the western boundary of no.31 Cliffe High Street

**SCHEDULE W1A.
NO WAITING AT ANY TIME.**

ITEM NO.	STREET NAME	SIDE OF ROAD	EXTENT
25	Cliffe High Street	south	from its junction with Morris Road for a distance of 12.5 metres in a easterly direction
26	Cluny Street	both	for its entire length
27	Cockshut Road	west	from the kerbline of Southover High Street to a point opposite the southern boundary line of Priory Cottage
28	Court Road	both	for its entire length
29	Cuilfail	east	from its junction with Malling Street for a distance of 120 metres in a northerly direction
30	Cuilfail	north-east	from its junction with the tunnel entrance for a distance of 42 metres in a northerly direction
31	Cuilfail	west	from its junction with Malling Street for a distance of 16 metres in a northerly direction
32	Cuilfail	west	from a point 36 metres north of its junction with Malling Street for a distance of 30 metres in a north-easterly direction
33	Davey's Lane	both	for its entire length
34	De Montfort Road	north	from the kerbline of Abergavenny Road for a distance of 11.5 metres in a westerly direction
35	De Montfort Road	north	from the kerbline of Abergavenny Road for a distance of 23 metres in a easterly direction
36	De Montfort Road	north	from the kerbline of Bradford Road for a distance of 96 metres in a westerly direction
37	De Montfort Road	north	from a point opposite the boundary of Nos.55/57 De Montfort Road for a distance of 78 metres in an easterly direction
38	De Montfort Road	north	from the kerbline of Leicester Road for a distance of 5.5 metres in an easterly direction
39	De Montfort Road	north	from the kerbline of Leicester Road for a distance of 8 metres in an westerly direction
40	De Montfort Road	north	from the kerbline of Nevill Road for a distance of 31 metres in an easterly direction
41	De Montfort Road	south	from the kerbline of Irelands Lane for a distance of 39 metres in a westerly direction
42	De Montfort Road	south	from a point 47 metres north east of the kerbline of Irelands Lane for a distance of 10 metres in a north-westerly direction
43	De Montfort Road	south	from a point 2.5 metres west of the western building line of No.20 De Montfort Road for a distance of 35 metres in a westerly direction
44	De Montfort Road	south	from a point 1.5 metres west of the western building line of No.22 De Montfort Road for a distance of 43 metres in a westerly direction
45	De Montfort Road	south	from a point 1 metre west of the western building line of No.6 De Montfort Terrace for a distance of 5 metres in a westerly direction
46	De Montfort Road	south	from a point 1.5 metres east of the western building line of No.38 De Montfort Road for a distance of 30

**SCHEDULE W1A.
NO WAITING AT ANY TIME.**

ITEM NO.	STREET NAME	SIDE OF ROAD	EXTENT
			metres in a westerly direction
47	De Montfort Road	south	from the kerbline of Nevill Road for a distance of 26 metres in an easterly direction
48	Dorset Road	both	for its entire length
49	East Street	both	for its entire length
50	Eastgate Street	both	for its entire length
51	Eastgate Wharf	both	for its entire length
52	Eastport Lane	north	for its entire length
53	Edward Street	north-east	for its entire length
54	Edward Street	south-west	from the junction of St John Street for a distance of 7.5 metres in a south-easterly direction
55	Farncombe Road	both	for its entire length
56	Fisher Street	both	for its entire length
57	Foundry Lane	east	from its junction with Farncome Road for a distance of 40 metres in a southerly direction
58	Foundry Lane	south	from a point 1.5 metres northwest of the boundary of nos.5/6 Foundry Lane for a distance of 4.5 metres in a south-westerly direction across the southern end of the road
59	Foundry Lane	west	from a point 1.5 metres northwest of the boundary of nos.5/6 Foundry Lane for a distance of 51.5 metres in a northerly direction
60	Friars' Walk	both	for its entire length
61	Friars' Walk	east	from its junction with Court Road to a point 2 metres south of a point opposite the boundary of nos.1/2 Friars' Walk
62	Friars' Walk	east	from its junction with Court Road to its junction with Eastgate Street
63	Friars' Walk	south-east	from its junction with Pinwell Road for a distance of 12 metres in a north-easterly direction
64	Garden Street	east	for its entire length
65	Grange Road	both	for its entire length
66	Gundreda Road	south-west	from the junction with De Warenne Street for a distance of 10.5 metres in a north-westerly direction
67	Gundreda Road	south-west	from a point 12 metres northwest of the junction with Prince Edward's Road for a distance of 5 metres in

**SCHEDULE W1A.
NO WAITING AT ANY TIME.**

ITEM NO.	STREET NAME	SIDE OF ROAD	EXTENT
			a north-westerly direction
68	Gundreda Road	south-west	from a point outside the boundary of Nos 4 Gundreda Road/ 21 Prince Edward's Road for a distance of 10 metres in a south-easterly direction
69	Gundreda Road	west	from the junction with Prince Edward's Road for a distance of 12 metres in a north-westerly direction
70	Harveys Way	both	for its entire length
71	High Street	both	from its junction with Fisher Street to its junction with Cliffe High Street
72	High Street	north	from the kerbline of Westgate Street for a distance of 20 metres in a westerly direction
73	High Street	north	from the kerbline of St Peter's Place for a distance of 191.5 metres in an easterly direction
74	High Street	north	from the kerbline of St Peter's Place for a distance of 29 metres in a westerly direction
75	High Street	north-east	from its junction with Irelands Lane for a distance of 52 metres in a south-easterly direction
76	High Street	south	from its junction with Rotten Row to a point 2 metres southwest of a point opposite the boundary of nos.87/88 High Street
77	High Street	south	from a point opposite the boundary of nos.86/87 High Street to a point 3 metres southwest of a point opposite nos.79/80 High Street
78	High Street	south	from the kerbline of Antioch Street for a distance of 78.5 metres in a westerly direction
79	High Street	south	from the kerbline of Antioch Street for a distance of 29 metres in an easterly direction
80	High Street	south-east	from its junction with St Martin's Lane for a distance of 8.5 metres in a south-westerly direction
81	High Street	south-east	from its junction with Watergate Lane for a distance of 7.5 metres in a south-westerly direction
82	High Street	south-east	from its junction with Watergate Lane for a distance of 5.5 metres in a north-easterly direction
83	High Street	south-east	from its junction with St Andrew's Lane for a distance of 3 metres in a south-westerly direction
84	High Street	south-east	from its junction with St Andrew's Lane for a distance of 5.5 metres in a north-easterly direction
85	High Street	south-east	from its junction with Station Street for a distance of 13.5 metres in a south-westerly direction
86	High Street	south-east	from a point 2 metres northeast of the south-western building line of No.54 High Street to a point 2 metres southwest of the north-eastern building line of The White Hart Hotel, High Street
87	High Street	south-west	from the kerbline of Western Road to the kerbline of Church Lane
88	High Street	south-west	from the kerbline of Church Lane for a distance of 17 metres in a south-easterly direction
89	Irelands Lane	both	for its entire length
90	Juggs Close	both	for its entire length

**SCHEDULE W1A.
NO WAITING AT ANY TIME.**

ITEM NO.	STREET NAME	SIDE OF ROAD	EXTENT
91	Juggs Road	both	from its junction with Southover High Street for a distance of 12 metres in a westerly direction
92	Juggs Road	both	from its junction with Juggs Close for a distance of 20 metres in a westerly direction
93	Juggs Road	north	from its junction with Juggs Close for a distance of 8 metres in an easterly direction
94	Juggs Road	south	from its junction with Southover High Street for a distance of 63 metres in a westerly direction
95	Lancaster Street	both	for its entire length
96	Lansdown Road	both	for its entire length
97	Leicester Road	east	from the kerbline of Valence Road to the kerbline of De Montfort Road
98	Leicester Road	east	from a point 51 metres south of the kerbline of Prince Edward's Road for a distance of 10 metres in a southerly direction
99	Leicester Road	west	from a point 17 metres north of the kerbline of De Montfort Road for a distance of 6 metres in a northerly direction
100	Leicester Road	west	from the kerbline of De Montfort Road for a distance of 7 metres in a northerly direction
101	Leicester Road	west	from the kerbline of Valence Road for a distance of 5 metres in a southerly direction
102	Leicester Road	west	from the kerbline of Prince Edward's Road for a distance of 9 metres in a southerly direction
103	Leicester Road	west	from a point 24 metres south of the kerbline of Prince Edward's Road for a distance of 6.5 metres in a southerly direction
104	Leicester Road	west	from the kerbline of Valence Road for a distance of 6.5 metres in a northerly direction
105	Leicester Road	west	from a point outside the boundary of Nos20/22 Leicester Road for a distance of 9.5 metres in a southerly direction
106	Leicester Road	west	from the kerbline of Valence Road for a distance of 8 metres in a northerly direction
107	Little East Street	both	for its entire length
108	Malling Street	both	for its entire length
109	Market Lane	both	for its entire length
110	Morris Road	both	for its entire length
111	Mount Place	east	from a point opposite the boundary of nos.5/6 Mount Place for a distance of 3.5 metres in a northerly direction
112	Mount Place	south	from the kerbline of Castle Banks to a point opposite the boundary of nos.4/5 Mount Place
113	Mount Street	east	from its junction with Priory Street for a distance of 3 metres in a southerly direction
114	Mount Street	east	from a point opposite the southern building line of no.1 Mount Street for a distance of 11 metres in a southerly direction

**SCHEDULE W1A.
NO WAITING AT ANY TIME.**

ITEM NO.	STREET NAME	SIDE OF ROAD	EXTENT
115	Mount Street	west	for its entire length
116	Mountfield Road	both	for its entire length
117	Nevill Crescent	north-east	from the junction of Nevill Road for a distance of 5 metres in a south-westerly direction
118	Nevill Road	both	from the junction with Prince Edward's Road to the junction with Brighton Road
119	Nevill Road	east	from its junction with Brighton Road to its junction with St. Anne's Crescent
120	Nevill Road	east	from the kerbline of De Montfort Road for a distance of 40 metres in a northerly direction
121	Nevill Road	west	from the junction of Nevill Crescent for a distance of 16 metres in a northerly direction
122	North Street	both	for its entire length
123	Ousedale Close	south	from the kerbline of Abergavenny Road for a distance of 51 metres in an easterly direction
124	Park Road	east	from the kerbline of The Avenue for a distance of 6 metres in a northerly direction
125	Park Road	east	from a point 31 metres north of the kerbline of The Avenue for a distance of 43 metres in a northerly direction
126	Park Road	east	from the kerbline of Prince Edward's Road for a distance of 12 metres in a southerly direction
127	Park Road	west	from the kerbline of Prince Edward's Road for a distance of 6 metres in a southerly direction
128	Park Road	west	from the kerbline of The Avenue for a distance of 5.5 metres in a northerly direction
129	Park Road	west	from a point 8 metres south of the boundary of Nos 3/5 Park Road for a distance of 17 metres in a northerly direction
130	Park Road	west	from a point outside the boundary of Nos 1/3 Park Road for a distance of 8.5 metres in a north-westerly direction
131	Pelham Terrace	north	from the junction with Brooks Street for a distance of 7.5 metres in an easterly direction
132	Pelham Terrace	south	from a point 1.5 metres east of a point opposite the eastern building line of No. 12 St John's Hill to the junction with St John's Hill
133	Pelham Terrace	south	from the junction with Talbot Terrace for a distance of 5 metres in an easterly direction
134	Pelham Terrace	south	from the junction with Talbot Terrace for a distance of 5 metres in a westerly
135	Phoenix Causeway	both	for its entire length
136	Phoenix Place	both	for its entire length
137	Pinwell Road	east	from its junction with Lansdown Place for a distance of 50 metres in a southerly direction
138	Pinwell Road	north-west	from its junction with Friars Walk for a distance of 5 metres in a southerly direction
139	Pinwell Road	south-east	from its junction with Friars' Walk for a distance of 14 metres in a southerly direction
140	Pinwell Road	west	from its junction with Station Road for a distance of 50.5 metres in a southerly direction
141	Potter's Lane	both	from the junction of The Course to a point 1.5 metres north of a point opposite nos.5/6 Manor Terrace

**SCHEDULE W1A.
NO WAITING AT ANY TIME.**

ITEM NO.	STREET NAME	SIDE OF ROAD	EXTENT
142	Prince Edward's Road	both	from the junction with The Avenue to the junction of Nevill Road
143	Prince Edward's Road	north	from its junction with De Warrenne Road for a distance of 20 metres in an easterly direction
144	Priory Street	south	for its entire length
145	Queen Anne's Close	north-west	from the junction of Prince Edward's Road for a distance of 6.5 metres in a north-easterly direction
146	Queen Anne's Road	south-east	from the junction with Prince Edward's Road for a distance of 6.5 metres in a north-easterly direction
147	Railway Lane	both	for its entire length
148	Rotten Row	both	for its entire length
149	Rotten Row	north	from a point 9.5 metres southwest of a point opposite the boundary of West House/Allington, Rotten Row for a distance of 5 metres in a south-westerly direction
150	Rotten Row	north	from a point 4 metres southwest of a point opposite the boundary of West House/Allington, Rotten Row for a distance of 8 metres in a north-easterly direction
151	Rotten Row	north	from a point 6 metres southwest of a point opposite the boundary of Allington/Flint, Rotten Row for a distance of 41 metres in a north-easterly direction
152	Rotten Row	north	from a point 2 metres northeast of a point opposite the boundary of Mulberries/Falmer House, Rotten Row for a distance of 10.5 metres in a north-easterly direction
153	Rotten Row	north	from the kerbline of High Street for a distance of 95.5 metres in a south-westerly direction
154	Rotten Row	south-east	from its junction with High Street to its junction with Grange Road
155	Shelley Close	south	from a point outside the boundary of Nos 49/50 Shelley Close for a distance of 102 metres in a westerly direction
156	South Downs Road	both	for its entire length
157	South Street	both	for its entire length
158	Southover High Street	both	for its entire length
159	Southover High Street	north	from the kerbline of St Pancras Road for a distance of 5 metres in a westerly direction
160	Southover High Street	north	from its junction with St Pancras Road for a distance of 5 metres in an easterly direction
161	Southover High Street	north	from a point opposite the boundary of Nos.44/45 Southover High Street for a distance of 6 metres in an easterly direction
162	Southover High Street	north	from the kerbline of St James Street for a distance of 20 metres in an easterly direction

**SCHEDULE W1A.
NO WAITING AT ANY TIME.**

ITEM NO.	STREET NAME	SIDE OF ROAD	EXTENT
163	Southover High Street	north-west	from the kerbline of Juggs Road to the kerbline of Bell Lane
164	Southover High Street	north-west	from its junction with St James Street for a distance of 21 metres in a south-westerly direction
165	Southover High Street	south-east	from the kerbline of the eastern junction of Priory Crescent to a point opposite the southern building line of No.25 Southover High Street
166	Southover High Street	west	from the kerbline of Juggs Road for a distance of 41 metres in a southerly direction
167	Southover Road	both	for its entire length
168	Spital Road	north	from its junction with Nevill Road for a distance of 115.5 metres in an easterly direction
169	Spital Road	south	from its junction with Nevill Road for a distance of 16 metres in an easterly direction
170	Spital Road	south	from its junction with Western Road for a distance of 20 metres in an westerly direction
171	Spital Road	south	from a point 44.5 metres west of its junction with Western Road for a distance of 12.5 metres in an westerly direction
172	Spring Gardens	both	for its entire length
173	St Andrew's Lane	west	for its entire length
174	St Anne's Crescent	east	from the kerbline of Western Road to a point opposite the boundary of Nos.41/42 St Anne's Crescent
175	St Anne's Crescent	north	from a point opposite the boundary of Nos.37/38 St Anne's Crescent for a distance of 8 metres in an easterly direction
176	St Anne's Crescent	north-east	from the kerbline of Nevil Road for a distance of 21 metres in an easterly direction
177	St Anne's Crescent	south	from the kerbline of Winterbourne Hollow to the boundary of Nos. 42/44 St Anne's Crescent
178	St Anne's Crescent	west	from the kerbline of Western Road to a point opposite the boundary of Nos.37/38 St Anne's Crescent
179	St James Street	east	from the kerbline of Southover High Street for a distance of 45 metres in a northerly direction
180	St James Street	east	from a point 6 metres south of the southern building line of nos.13/14 St James Street for a distance of 3.5 metres in a southerly direction
181	St James Street	east	from a point 14.5 metres south of the southern building line of nos.13/14 St James Street for a distance of 2 metres in a southerly direction
182	St James Street	west	from the kerbline of Southover High Street for its entire length
183	St John Street	both	for its entire length
184	St John's Hill	both	for its entire length
185	St John's Hill	north	from its junction with Brook Street to its junction with Pelham Terrace
186	St John's Terrace	both	for its entire length

**SCHEDULE W1A.
NO WAITING AT ANY TIME.**

ITEM NO.	STREET NAME	SIDE OF ROAD	EXTENT
187	St Pancras Gardens	north	from the kerbline of St Pancras Road for a distance of 6.5 metres in a south-westerly direction
188	St Pancras Gardens	north	from a point opposite nos.48/50 St Pancras Gardens for a distance of 15.5 metres in a north-westerly then northerly direction
189	St Pancras Gardens	south	from the kerbline of St Pancras Road for a distance of 10 metres in a north-westerly direction
190	St Pancras Gardens	west	from a point 14 metres east of a point opposite the eastern building line of nos.60 to 70 St Pancras Gardens to a point 1.5 metres south of a point opposite the northern building line of no.72 St Pancras Gardens
191	St Pancras Gardens	west	from a point 6.5 metres south of a point opposite the northern building line of no.72 St Pancras Gardens for a distance of 11 metres in a southerly then easterly direction
192	St Pancras Road	both	for its entire length
193	St Peters Place	both	for its entire length
194	St Swithun's Terrace	east	from its junction with Stewards Inn Lane for a distance of 7 metres in a southerly direction
195	St Swithun's Terrace	west	from its junction with Stewards Inn Lane for a distance of 3 metres in a southerly direction
196	St Swithun's Terrace	west	from a point opposite the boundary of nos.31/33 St Swithun's Terrace for a distance of 27.5 metres in a southerly then north-westerly then northerly direction
197	Station Street	west	for its entire length
198	Stewards Inn Lane	north	for its entire length
199	Stewards Inn Lane	south	from a point 6 metres west of the eastern building line of The Garden Cottage, Stewards Inn Lane to its junction with St Martins Lane
200	Styles Field	both	for its entire length
201	Sun Street	east	for its entire length
202	Sun Street	west	from the boundary of Mount Place for a distance of 60 metres in a northerly direction
203	Sun Street	west	from the junction with Lancaster Street to the southern boundary of No. 21 Sun Street
204	Talbot Terrace	east	from its junction with Toronto Terrace to a point 1 metre north of a point opposite the boundary of Nos. 15/16 Talbot Terrace
205	Talbot Terrace	east	from its junction with Toronto Terrace for a distance of 4.5 metres in a northerly direction
206	Talbot Terrace	north-west	from a point 5 metres north of a point opposite the north-eastern building line of No. 18 Toronto Terrace

**SCHEDULE W1A.
NO WAITING AT ANY TIME.**

ITEM NO.	STREET NAME	SIDE OF ROAD	EXTENT
			for a distance of 4.5 metres in a north-easterly direction
207	Talbot Terrace	south	from a point 1 metre north of a point opposite the boundary of Nos. 15/16 Talbot Terrace for a distance of 6 metres to include the southern end of the road
208	Talbot Terrace	west	From its junction with Pelham Terrace for a distance of 2.5 metres in a southerly direction
209	Talbot Terrace	west	From a point opposite the northern building line of No. 14 Talbot Terrace for a distance of 4.5 metres in a northerly direction
210	Talbot Terrace	west	from a point 2.5 metres south west of a point opposite the northern building line of No. 1 Talbot Terrace for a distance of 6.5 metres in a northerly direction
211	Talbot Terrace	west	from its junction with Toronto Terrace for a distance of 3.5 metres in a southerly direction
212	Talbot Terrace	west	from its junction with Toronto Terrace for a distance of 6.5 metres in a northerly direction
213	The Access Road to County Hall off St Anne's Crescent	both	from the kerbline of St Anne's Crescent for a distance of 11 metres in a southerly direction
214	The Avenue	both	for its entire length
215	The Course	north	from the kerbline of St Pancras Road for a distance of 7 metres in a easterly direction
216	The Course	north	from a point opposite the eastern building line of no.26 The Course to its junction with Potter's Lane
217	The Course	south	for its entire length
218	The Gallops	north	from a point 5 metres north of the south-western building line of No. 26 The Gallops for a distance of 43 metres in a southerly and then westerly direction
219	The Gallops	north	from the junction of Nevill Road to a point opposite the southern building line of No.31 The Gallops
220	The Gallops	south	from the junction of Nevill Road for a distance of 11.5 metres in a westerly direction
221	The Gallops	south	from a point 43.5 metres west of the junction of Nevill Road for a distance of 27 metres in a westerly direction
222	The Spinneys	north	from its junction with Malling Street for a distance of 13.2 metres in a westerly direction
223	The Spinneys	south	from its junction with Malling Street for a distance of 45 metres in a north-westerly direction
224	Thomas Street	both	for its entire length
225	Toronto Terrace	north-east	from its junction with Talbot Terrace for a distance of 2 metres in a westerly direction
226	Toronto Terrace	north-east	from its junction with Talbot Terrace for a distance of 62 metres in a south westerly direction
227	Toronto Terrace	north-east	from its junction with St. John's Hill for a distance of 4.5 metres in a westerly direction

**SCHEDULE W1A.
NO WAITING AT ANY TIME.**

ITEM NO.	STREET NAME	SIDE OF ROAD	EXTENT
228	Toronto Terrace	south-west	from its junction with Talbot Terrace for a distance of 1.5 metres in a north westerly direction
229	Toronto Terrace	south-west	from its junction with Talbot Terrace for a distance of 3.5 metres in an easterly direction
230	Toronto Terrace	south-west	from the junction with White Hill for a distance of 1.5 metres in a north-westerly direction
231	Unnamed access to parking off Abergavenny Road	both	from the junction of Abergavenny Road adjacent to Nos.23/24 Abergavenny Road for a distance of 16 metres in a westerly direction
232	Valence Road	north	from the kerbline of Abergavenny Road for a distance of 12 metres in a westerly direction
233	Valence Road	north	from a point 29.5 metres west of the kerbline of Leicester Road for a distance of 46 metres in a westerly then north-westerly direction.
234	Valence Road	north	from the kerbline of Leicester Road for a distance of 5 metres in a westerly direction
235	Valence Road	north-east	from the kerbline of Leicester Road for a distance of 18 metres in a south-easterly direction
236	Valence Road	south-west	from the kerbline of Abergavenny Road for a distance of 75 metres in a north-westerly direction
237	Valence Road	south-west	from the kerbline of Leicester Road for a distance of 34 metres in a north-westerly direction
238	Waterloo Place	north-east	from its junction with Wellington Street for a distance of 5.5 metres in a south easterly direction
239	Waterloo Place	south	For its entire length
240	Waterloo Place	south-west	from its junction with Wellington Street for a distance of 7 metres in a south easterly direction
241	Wellington Street	east	For its entire length
242	Wellington Street	north	from the junction of North Street for a distance of 6.5 metres in an easterly direction
243	Wellington Street	south	from its junction with North Street to its junction with Waterloo Place
244	Wellington Street	south	from its junction with Waterloo Place for a distance of 22 metres in an easterly direction
245	West Street	both	from its entire length
246	Western Road	north	from a point 1 metre east of the western building line of No.101a Western Road for a distance of 35 metres in a westerly direction
247	Western Road	north-east	from a point opposite the boundary of Nos.65/67 Western Road for a distance of 28 metres in an easterly direction
248	Western Road	north-east	from a point 1 metre southeast of the north-western building line of No.31 Western Road for a distance of 47 metres in an westerly direction
249	Western Road	north-east	from the kerbline of Irelands Lane for a distance of 54.5 metres in a north-westerly direction
250	Western Road	south	from a point opposite the boundary of Nos.100/102 Western Road for a distance of 7 metres in an easterly direction

SCHEDULE W1A.
NO WAITING AT ANY TIME.

ITEM NO.	STREET NAME	SIDE OF ROAD	EXTENT
251	Western Road	south	from a point opposite the boundary of Nos.76/78 Western Road for a distance of 16 metres in an easterly direction
252	Western Road	south-west	from its junction with High Street to a point 1 metre east of a point opposite the boundary of Nos.28/30 Western Road
253	Westgate Street	both	from the kerbline of High Street to its junction with New Street
254	Wheatsheaf gardens		
255	Wheatsheaf Gardens	north	from its junction with Malling Street to a point 3 metres north of a point opposite the boundary of 2/3 Wheatsheaf Gardens
256	Wheatsheaf Gardens	south	from its junction with Malling Street for a distance of 4 metres in an easterly direction
257	White Hill	both	for its entire length

SCHEDULE W1B

STREETS AND LENGTHS OF STREETS ON WHICH WAITING RESTRICTIONS APPLY.

ITEM NO.	STREET NAME	SIDE OF ROAD	EXTENT	ZONE	TIMES OF ENFORCEMENT
1	Abergavenny Road	both	for its entire length	A	Monday to Friday 8am - 6pm
2	Abinger Place	both	for its entire length	B	Monday to Saturday 8am - 6pm
3	Albion Street	both	for its entire length	B	Monday to Saturday 8am - 6pm
4	Antioch Street	both	for its entire length	B	Monday to Saturday 8am - 6pm
5	Bell Lane	both	for its entire length	E	Monday to Saturday 8am - 6pm
6	Bradford Road	both	for its entire length	A	Monday to Friday 8am - 6pm
7	Brook Street	both	for its entire length	B	Monday to Saturday 8am - 6pm
8	brooks Close	both	for its entire length	B	Monday to Saturday 8am - 6pm
9	Brooks Road	both	for its entire length	B	Monday to Saturday 8am - 6pm
10	Bull Lane	both	for its entire length	B	Monday to Saturday 8am - 6pm
11	Church Road	both	for its entire length	B	Monday to Saturday 8am - 6pm
12	Cleve Terrace	both	for its entire length	B	Monday to Saturday 8am - 6pm
13	Cliffe High Street	both	for its entire length	B	Monday to Saturday 8am - 6pm
14	Cluny Road	both	for its entire length	B	Monday to Saturday 8am - 6pm
15	Cockshut Road	both	from the junction of Southover High Street to a point opposite the southern boundary line of Priory Cottage	B	Monday to Saturday 8am - 6pm
16	Court Road	both	for its entire length	B	Monday to Saturday 8am - 6pm
17	Davey's Lane	both	for its entire length	B	Monday to Saturday 8am - 6pm
18	De Montfort Road	both	for its entire length	A	Monday to Friday 8am - 6pm
19	Dorset Road	both	for its entire length	B	Monday to Saturday 8am - 6pm

SCHEDULE W1B
STREETS AND LENGTHS OF STREETS ON WHICH WAITING RESTRICTIONS APPLY.

ITEM NO.	STREET NAME	SIDE OF ROAD	EXTENT	ZONE	TIMES OF ENFORCEMENT
20	East Street	both	for its entire length	B	Monday to Saturday 8am - 6pm
21	Eastgate Street	both	for its entire length	B	Monday to Saturday 8am - 6pm
22	Eastgate Wharf	both	for its entire length	B	Monday to Saturday 8am - 6pm
23	Eastport Lane	both	for its entire length	B	Monday to Saturday 8am - 6pm
24	Edward Street	both	for its entire length	B	Monday to Saturday 8am - 6pm
25	Farncombe Road	both	for its entire length	B	Monday to Saturday 8am - 6pm
26	Fisher Street	both	for its entire length	B	Monday to Saturday 8am - 6pm
27	Foundry Lane	both	from the northern kerb line of Farncombe Road south for its entire length	B	Monday to Saturday 8am - 6pm
28	Friars' Walk	both	for its entire length	B	Monday to Saturday 8am - 6pm
29	Garden Street	both	for its entire length	B	Monday to Saturday 8am - 6pm
30	Grange Road	both	for its entire length	B	Monday to Saturday 8am - 6pm
31	Harveys Way	both	for its entire length	B	Monday to Saturday 8am - 6pm
32	High Street	both	for its entire length	B	Monday to Saturday 8am - 6pm
33	Irelands Lane	both	for its entire length	B	Monday to Saturday 8am - 6pm
34	Jugg's Close	both	for its entire length	B	Monday to Saturday 8am - 6pm
35	Jugg's Road	both	for its entire length	B	Monday to Saturday 8am - 6pm
36	Lancaster Street	both	for its entire length	B	Monday to Saturday 8am - 6pm
37	Lansdown Place	both	for its entire length	B	Monday to Saturday 8am - 6pm
38	Leicester Road	both	for its entire length	A	Monday to Friday 8am - 6pm
39	Little East Street	both	for its entire length	B	Monday to Saturday 8am - 6pm
40	Malling Street	both	for its entire length	B	Monday to Saturday 8am - 6pm
41	Market Lane	both	for its entire length	B	Monday to Saturday 8am - 6pm
42	Morris Road	both	for its entire length	B	Monday to Saturday 8am - 6pm

SCHEDULE W1B
STREETS AND LENGTHS OF STREETS ON WHICH WAITING RESTRICTIONS APPLY.

ITEM NO.	STREET NAME	SIDE OF ROAD	EXTENT	ZONE	TIMES OF ENFORCEMENT
43	Mount Street	both	for its entire length	B	Monday to Saturday 8am - 6pm
44	Mountfield Road	both	for its entire length	B	Monday to Saturday 8am - 6pm
45	Nevill Road	both	from the northern junction of Prince Edward's Road in a southerly direction to the junction with Western Road	A	Monday to Friday 8am - 6pm
46	North Street	both	for its entire length	B	Monday to Saturday 8am - 6pm
47	Offham Road	both	for its entire length	B	Monday to Saturday 8am - 6pm
48	Ousedale Close	both	for its entire length	A	Monday to Friday 8am - 6pm
49	Park Road	both	for its entire length	A	Monday to Friday 8am - 6pm
50	Pelham Terrace	both	for its entire length	B	Monday to Saturday 8am - 6pm
51	Phoenix Causeway	both	for its entire length	B	Monday to Saturday 8am - 6pm
52	Phoenix Place	both	for its entire length	B	Monday to Saturday 8am - 6pm
53	Pinwell Road	both	for its entire length	B	Monday to Saturday 8am - 6pm
54	Pinwell Road	south	from the junction with Friars' Walk for a distance of 5.5 metres in a southwesterly direction	B	Monday to Saturday 8am - 6pm
55	Pinwell Road	east	from the junction with Friars' Road for a distance of 14.5 metres in a southwesterly direction	B	Monday to Saturday 8am - 6pm
56	Prince Edward's Road	both	for its entire length	A	Monday to Friday 8am - 6pm
57	Railway Lane	both	for its entire length	B	Monday to Saturday 8am - 6pm

SCHEDULE W1B

STREETS AND LENGTHS OF STREETS ON WHICH WAITING RESTRICTIONS APPLY.

ITEM NO.	STREET NAME	SIDE OF ROAD	EXTENT	ZONE	TIMES OF ENFORCEMENT
58	Rotten Row	both	for its entire length	B	Monday to Saturday 8am - 6pm
59	Shelley Close	both	for its entire length	A	Monday to Friday 8am - 6pm
60	South Street	both	for its entire length	B	Monday to Saturday 8am - 6pm
61	Southover High Street	both	for its entire length	B	Monday to Saturday 8am - 6pm
62	Southover Road	both	for its entire length	B	Monday to Saturday 8am - 6pm
63	Spital Road	both	for its entire length	A	Monday to Friday 8am - 6pm
64	Spring Gardens	both	for its entire length	B	Monday to Saturday 8am - 6pm
65	St Andrew's Lane	both	for its entire length	B	Monday to Saturday 8am - 6pm
66	St Anne' s Crescent	both	for its entire length	A	Monday to Friday 8am - 6pm
67	St Anne's Crescent	both	for its entire length	A	Monday to Friday 8am - 6pm
68	St John Street	both	for its entire length	B	Monday to Saturday 8am - 6pm
69	St John's Hill	both	for its entire length	B	Monday to Saturday 8am - 6pm
70	St John's Terrace	both	for its entire length	B	Monday to Saturday 8am - 6pm
71	St Pancras Gardens	both	for its entire length	B	Monday to Saturday 8am - 6pm
72	St Pancras Road	both	for its entire length	B	Monday to Saturday 8am - 6pm
73	St Peters Place	both	for its entire length	B	Monday to Saturday 8am - 6pm
74	St Swithun's Terrace	both	for its entire length	B	Monday to Saturday 8am - 6pm
75	Station Road	both	for its entire length	B	Monday to Saturday 8am - 6pm
76	Station Street	both	for its entire length	B	Monday to Saturday 8am - 6pm
77	Stewards Inn Lane	both	for its entire length	B	Monday to Saturday 8am - 6pm

SCHEDULE W1B

STREETS AND LENGTHS OF STREETS ON WHICH WAITING RESTRICTIONS APPLY.

ITEM NO.	STREET NAME	SIDE OF ROAD	EXTENT	ZONE	TIMES OF ENFORCEMENT
78	Styles Field	both	for its entire length	B	Monday to Saturday 8am - 6pm
79	Sun Street	both	for its entire length	B	Monday to Saturday 8am - 6pm
80	Talbot Terrace	both	for its entire length	B	Monday to Saturday 8am - 6pm
81	The Avenue	both	for its entire length	B	Monday to Saturday 8am - 6pm
82	The Avenue	both	for its entire length	A	Monday to Friday 8am - 6pm
83	The course	both	for its entire length	B	Monday to Saturday 8am - 6pm
84	The Gallops	both	for its entire length	A	Monday to Friday 8am - 6pm
85	The Spinneys	both	for its entire length	B	Monday to Saturday 8am - 6pm
86	Thomas Street	both	for its entire length	B	Monday to Saturday 8am - 6pm
87	Toronto Terrace	both	for its entire length	B	Monday to Saturday 8am - 6pm
88	Valence Road	both	for its entire length	A	Monday to Friday 8am - 6pm
89	Waterloo Place	both	for its entire length	B	Monday to Saturday 8am - 6pm
90	Wellington Street	both	for its entire length	B	Monday to Saturday 8am - 6pm
91	West Street	both	for its entire length	B	Monday to Saturday 8am - 6pm
92	Western Road	both	for its entire length	A	Monday to Friday 8am - 6pm
93	Westgate Street	both	for its entire length	B	Monday to Saturday 8am - 6pm
94	Wheatsheaf Gardens	both	for its entire length	B	Monday to Saturday 8am - 6pm
95	White Hill	both	for its entire length	B	Monday to Saturday 8am - 6pm

SCHEDULE W1B

STREETS AND LENGTHS OF STREETS ON WHICH WAITING RESTRICTIONS APPLY.

ITEM NO.	STREET NAME	SIDE OF ROAD	EXTENT	ZONE	TIMES OF ENFORCEMENT
---------------------	------------------------	-------------------------	---------------	-------------	-----------------------------

SCHEDULE W2.

RESTRICTED ZONE.

ITEM NO.	STREET NAME	SIDE OF ROAD	EXTENT
1	Castle Banks	both	for its entire length
2	Castle Ditch Lane	both	for its entire length
3	Castle Precincts	both	for its entire length
4	Chapel Hill	south	from the kerbline of South Street for a distance of 178.5 metres in a south-easterly direction
5	Chapel Hill	north	from the kerbline of South Street for a distance of 180 metres in a south-easterly direction
6	Cliffe High Street	south	from the kerbline of Morris Road to the kerbline with Railway Lane
7	Cliffe High Street	north	from the kerbline of Morris Road to the kerbline with Railway Lane
9	Foundry Lane	west	from the kerbline of Cliffe High Street for a distance of 43 metres in a southerly direction
10	Foundry Lane	east	from the kerbline of Cliffe High Street to the kerbline with Farncombe Lane
12	Keere Street	both	for its entire length
13	Market Street	both	For its entire length
14	Mount Place	both	from the kerbline of Castle Precincts to a point opposite the boundary of nos.4/5 Mount Place
15	New Road	both	for its entire length
16	Paddock Lane	both	for its entire length
17	Paddock Road	both	for its entire length
18	Potter's Lane	west	from the kerbline of Southover High Street for a distance of 59 metres in a northerly direction
19	Potter's Lane	east	from the kerbline of Southover High Street for a distance of 58.5 metres in a northerly direction
20	St Martin's Lane	both	from a point 1 metre north of the northern building line of no.4 Elm Grove to the kerbline of High Street
21	St Nicholas Lane	both	for its entire length
22	St Swithun's Lane	both	for its entire length
23	Tanners Road	both	for its entire length
24	Watergate Lane	east	from the kerbline of High Street for a distance of 76.5 metres in a southerly direction
25	Watergate Lane	west	from the kerbline of High Street for a distance of 73.5 metres in a southerly direction

SCHEDULE W5.

PROHIBITION OF LOADING OR UNLOADING.

ITEM NO.	STREET NAME	SIDE OF ROAD	EXTENT	TIMES OF ENFORCEMENT
1	Eastgate Street	both	From the junction of Little East Street to the junction of High Street	At any time
2	Eastgate Wharf	both	for its entire length	At any time
3	Friar's Walk	both	from the junction with High Street for a distance of 10 metres in a southerly direction	At any time
4	High Street	both	from a point opposite western building line of No. 91 High Street for a distance of 48.5 metres in a north easterly direction	At any time
5	High Street	both	from a point 3 metres south west of the northeast building line of No.60 High Street to the kerbline of Station Street	At any time
6	High Street	both	from a point opposite the boundary of Nos. 35/36 High Street to a point opposite the north-eastern building line of No 42 High Street	Monday to Saturday 8am – 6pm
7	High Street (Lewes Bridge)	both	from a point opposite the eastern building line of No. 224 High Street for a distance of 27 metres in a easterly direction	At any time
8	Station Street	both	from the kerbline of High Street to a point 2.5 metres north of a point opposite the north-western building line of No.29 Station Street	At any time

SCHEDULE W8

NO STOPPING OR WAITING ON 'SCHOOL KEEP CLEAR' MARKINGS 8AM TO 5 PM MONDAY TO FRIDAY DURING SCHOOL TERM TIME.

ITEM NO.	STREET NAME	SIDE OF ROAD	EXTENT
1	Talbot Terrace	south-east	from the kerbline of Pelham Terrace for a distance of 25 metres in a southerly direction

EAST SUSSEX COUNTY COUNCIL

ROAD TRAFFIC REGULATION ACT 1984

The East Sussex (Lewes Town Centre)(Parking Places)

Traffic Regulation Order 2007

Amendment Order 2012 No. 2

East Sussex County Council in exercise of their powers under Sections 1, 2, 32, 35(1) and (3) 45 49 51 52 53 and 63A and 4(2) of, and Part IV of Schedule 9 to the Road Traffic Regulation Act 1984 ("the Act") as amended, Traffic Management Act 2004 and of all other enabling powers, after consultation with the Chief of Police in accordance with Part III of Schedule 9 to the Act hereby make the following Order:-

1. The following parts of Orders are hereby revoked:-

Schedule P2 item 135 The Avenue south from a point 4 metres east of a point opposite the western boundary line of No. 16 The Avenue for a distance of 10 metres in an easterly direction.

Schedule P2 item 136 The Avenue south from a point 3 metres east of a point opposite the boundary of Nos. 14/16 The Avenue for a distance of 11.5 metres in an easterly direction.

2. When this Order comes into effect, "The East Sussex (Lewes Town Centre)(Parking Places) Traffic Regulation Order 2007" shall have the effect in so far as the following provisions are amended or introduced:

Schedule P2 item 135 The Avenue south from a point 4 metres east of a point opposite the western boundary line of No. 16 The Avenue for a distance of 7.6 metres in an easterly direction.

Schedule P2 item 136 The Avenue south from a point 3 metres west of a point opposite the eastern boundary of No. 16 The Avenue for a distance of 12.4 metres in an easterly direction.

3. This Order may be cited as "The East Sussex (Lewes Town Centre) (Parking Places) Order 2007- Amendment Order 2012 No .2 and shall come into operation on 9 November 2012

THE COMMON SEAL of EAST SUSSEX
COUNTY COUNCIL was affixed hereto on
the 7th day of November
two thousand and 02 in the presence of:-

)
)
)
)



17718

Authorised Signatory

H & T Ctte. 2.4.74 - para 4.2 joint report of
County Secretary & County Engineer - para 4.

EAST SUSSEX COUNTY COUNCIL
ROAD TRAFFIC REGULATION ACT 1984

**The East Sussex (Lewes Town Centre) (Parking Places) Traffic Regulation Order 2007, Amendment
Order 2013 No.1**

East Sussex County Council in exercise of their powers under sections 1(1) and (2), and 2(1) to (4), 3(2), 4(2), 32, 35(1) and (3), 45, 49, 51, 52, 53 and 63A of, and Part IV of Schedule 9 to the Road Traffic Regulation Act 1984(a) ("the Act"), as amended, and sections 43, and 63 to 79 inclusive and Schedule 3 to the Road Traffic Act 1991(b), and of all other enabling powers, after consultation with the Chief Officer of Police in accordance with Part II of Schedule 9 to the Act, hereby make the following Order:-

1. When this order comes into effect, "The East Sussex (Lewes Town Centre) (Parking Places) Traffic Regulation Order 2007" shall have the effect insofar as the following provisions (which are shown in *italic*) are amended, introduced or revoked:

(a) Amend article 8 to:

(1) Notwithstanding the foregoing provisions of this Order, a vehicle which displays in the relevant position a valid disabled person's badge may be left in a parking place referred to in Schedules P1 and P2 and P4 and P12B and P26 without charge or time limit provided that the use of that part of the parking place in which the vehicle is left has not been suspended.

(2) Without prejudice to the generality of this Article, a disabled person's vehicle shall stand in a parking place in accordance with the provisions of Article 9.

(b) The following streets listed in Schedules G1, P1, P2 and P4 will change to Zone HS:

*Albion Street
Castle Banks
Castle Ditch Lane
Castle Gate
Castle Lane
Castle Precincts
Castle Rise
East Street
Eastgate Street
Eastgate Wharf
Fisher Street
High Street
Little East Street*

*Market Lane
Market Street
Mount Place
New Road
Paddock Lane
Paddock Road
Pipe Passage
St Peters Place
St Swithun's Lane
Wellhouse Place
West Street
Westgate Street*

(c) Those streets listed in Schedules G1, P1, P2 and P4 as Zone A or G will now operate *Monday to Friday 9am to 5pm* and those marked as Zone B, C, D and HS will now operate *Monday to Saturday 9am to 5pm*.

Parking charges do not apply on Bank and Public Holidays in England and Wales.

(d) In Schedule G5 change the Commercial charging band to *No return within 1 hour*.

(e) In Schedule P2 – Shared Use Parking Places - the following are revoked:-

Grange Road

-

item number 49

<i>Harvey's Way</i>	-	<i>item number 54</i>
<i>Park Road</i>	-	<i>item number 82</i>
<i>South Street</i>	-	<i>item number 102</i>
<i>Southover Road</i>	-	<i>item number 111</i>
<i>Western Road</i>	-	<i>item number 150</i>

And the following are introduced:-

<i>Item 156</i>	<i>Grange Road</i>	<i>south side</i>	<i>from a point 1.5 metres east of a point opposite the boundary of Nos.52/53 Grange Road for a distance of 49.5 metres in an easterly direction</i>
<i>Item 157</i>	<i>Grange Road</i>	<i>south side</i>	<i>from a point 9.5 metres west of a point opposite the boundary of Nos.57/58a Grange Road for a distance of 31 metres in an easterly direction.</i>
<i>Item 158</i>	<i>Grange Road</i>	<i>south side</i>	<i>from a point 18.5 metres east of a point opposite the boundary of Nos.58/59 Grange Road for a distance of 29 metres in an easterly direction.</i>
<i>Item 159</i>	<i>Harvey's Way</i>	<i>north side</i>	<i>from a point 6 metres west of a point opposite the boundary of Nos. 1/2 Harvey's Way for a distance of 44 metres in a westerly direction.</i>
<i>Item 160</i>	<i>Park Road</i>	<i>west side</i>	<i>from a point 6.5 metres south of the northern boundary of No.1 Park Road for a distance of 32.5 metres in a southerly direction.</i>
<i>Item 161</i>	<i>South Street</i>	<i>north-east side</i>	<i>from the boundary of Nos.89/91 South Street to the boundary of Nos.109/111.</i>
<i>Item 162</i>	<i>South Street</i>	<i>north-east side</i>	<i>from a point 6.6 metres south-east of the boundary of Nos.109/111 for a distance of 10.5 metres in a south-easterly direction.</i>
<i>Item 163</i>	<i>Southover Road</i>	<i>south side</i>	<i>from a point 16 metres west of the junction with Garden Street for a distance of 38 metres in a westerly direction.</i>
<i>Item 164</i>	<i>Southover Road</i>	<i>south side</i>	<i>from a point 64 metres west of the junction with Garden Street for a distance of 66.5 metres in a westerly direction.</i>
<i>Item 165</i>	<i>Western Road</i>	<i>north side</i>	<i>from a point 3 metres east of the boundary of Nos.111/113 for a distance of 15.5 metres in a westerly direction.</i>

(f) In Schedule P4 – Permit Parking Places - the following are revoked:-

<i>Bull Lane</i>	-	<i>item number 6</i>
<i>Grange Road</i>	-	<i>item number 30</i>
<i>Paddock Lane</i>	-	<i>item number 50</i>
<i>Paddock Road</i>	-	<i>item number 53</i>

<i>Priory Street</i>	-	<i>item number 70</i>
<i>Spring Gardens</i>	-	<i>item number 76</i>
<i>St Swithun's Terrace</i>	-	<i>item number 95</i>
<i>Stewards Inn Lane</i>	-	<i>item number 98</i>

And the following are introduced:-

<i>Item 138</i>	<i>Bull Lane</i>	<i>east side</i>	<i>from a point opposite a point 1 metre south of the southern building line of Westgate Chapel for a distance of 5 metres in a northerly direction.</i>
<i>Item 139</i>	<i>Grange Road</i>	<i>south-east side</i>	<i>from a point 4.5 metres east of its junction with St Pancras Gardens to a point 2 metres east of the boundary of Nos.30/31 Grange Road.</i>
<i>Item 140</i>	<i>Grange Road</i>	<i>south-east side</i>	<i>from a point 3.5 metres west of the boundary of Nos.27/28 Grange Road to a point 3.5 metres east of the boundary of Nos.15/16 Grange Road</i>
<i>Item 141</i>	<i>Grange Road</i>	<i>south-east side</i>	<i>from a point 0.5 metres east of the boundary of Nos.13/14 Grange Road to a point 3 metres east of the boundary of Nos.1/2 Grange Road.</i>
<i>Item 142</i>	<i>Paddock Road</i>	<i>north-west side</i>	<i>from a point 2.5 metres north-east of a point opposite the boundary of Nos.12/13 Paddock Road to a point opposite the boundary of Nos.20/21 Paddock Road.</i>
<i>Item 143</i>	<i>Paddock Road</i>	<i>north-west side</i>	<i>from a point opposite a point 0.5 metres north-east of the boundary of Nos.23/24 Paddock Road for a distance of 9 metres in a south-westerly direction.</i>
<i>Item 144</i>	<i>Paddock Road</i>	<i>north-west side</i>	<i>from a point opposite the boundary of Nos.1/2 Paddock Road to a point opposite the boundary of Nos.5/6 Paddock Road.</i>
<i>Item 145</i>	<i>Paddock Road</i>	<i>north-west side</i>	<i>from a point 2 metres north-east of a point opposite the boundary of Nos.8/9 Paddock Road to a point 0.5 metres north-east of a point opposite the boundary of Nos.11/12 Paddock Road.</i>
<i>Item 146</i>	<i>Priory Street</i>	<i>north side</i>	<i>from the boundary of Nos.56/57 Priory Street to the boundary of Nos.61/62 Priory Street.</i>
<i>Item 147</i>	<i>St Swithun's Terrace</i>	<i>east side</i>	<i>from the boundary of Nos.2/4 St Swithun's Terrace for a distance of 82 metres in a southerly direction.</i>

(g) Amend Schedule P12B to *Time Limited Waiting Monday to Saturday 9am to 5pm inclusive; maximum stay 20 minutes, no return within 1 hour.*

The following are revoked:-

Item 2 – Leicester Road and Item 3 – St Pancras Road

(h) Introduce Schedule P12C to *Time Limited Waiting Monday to Friday 9am to 5pm inclusive, maximum stay 20 minutes, no return within 1 hour.*

The following are introduced:-

- | | | | |
|---------------|------------------------|------------------|--|
| <i>Item 1</i> | <i>Leicester Road</i> | <i>east side</i> | <i>from a point outside the northern building line of No.1 Leicester Road for a distance of 4.5 metres in a southerly direction.</i> |
| <i>Item 2</i> | <i>St Pancras Road</i> | <i>west side</i> | <i>from a point opposite 2.8 metres south of the southern building line of No.1 to 12 for a distance of 9.6 metres in a northerly direction.</i> |

(i) In Schedule P26 – Disabled Person's Vehicles Parking Places - the following are revoked:-

Item 15 - St Pancras Gardens

And the following are introduced:-

- | | | | |
|----------------|---------------------------|------------------------|--|
| <i>Item 22</i> | <i>St Pancras Gardens</i> | <i>south side</i> | <i>from a point 3.5 metres west of the eastern building line of No.62 to 72 for a distance of 6.6 metres in an easterly direction.</i> |
| <i>Item 23</i> | <i>South Street</i> | <i>north-east side</i> | <i>from the boundary of Nos.109/111 South Street for a distance of 6.6 metres in a south-easterly direction.</i> |

(j) Introduce Schedule P27 – Car Club Vehicles Parking Places

- | | | | |
|---------------|---------------------|-------------------|--|
| <i>Item 1</i> | <i>Western Road</i> | <i>north side</i> | <i>from a point 3 metres east of the boundary of Nos.111/113 Western Road for a distance of 5 metres in an easterly direction.</i> |
|---------------|---------------------|-------------------|--|

2. This Order may be cited as "The East Sussex (Lewes Town Centre) (Parking Places) Traffic Regulation Order 2007, Amendment Order 2013 No.1" and shall come into operation on 3 September 2013.

THE COMMON SEAL of EAST SUSSEX)
COUNTY COUNCIL was affixed hereto on)
the *28th* day of *August*)
two thousand and thirteen in the presence of:-)



Rein Moly
Authorised Signatory

H & T Ctte. 2.4.74 – para 4.2 joint report of County Secretary & County Engineer - para 4.

EAST SUSSEX COUNTY COUNCIL

ROAD TRAFFIC REGULATION ACT 1984, ROAD TRAFFIC ACT 1991 & TRAFFIC MANAGEMENT ACT 2004

THE EAST SUSSEX (LEWES TOWN CENTRE) (PARKING PLACES) TRAFFIC REGULATION ORDER 2007 AMENDMENT ORDER No. 1 2014

East Sussex County Council, in exercise of their powers under Sections 1(1), 2(1) to (4), 3(2), 4(2), 32, 35(1) and (3), 45, 46, 49, 51, 52 and 53 of, and Part IV of Schedule 9 to the Road Traffic Regulation Act 1984 ("the Act"), as amended, the Road Traffic Act 1991, as amended, Part 6 of the Traffic Management Act 2004, and of all other enabling powers and after consultation with the Chief Officer of Police in accordance with Part III of Schedule 9 to the Act hereby make the following Order:-

1. (a) This Order may be cited as "The East Sussex (Lewes Town Centre) (Parking Places) Traffic Regulation Order 2007 Amendment Order No.1 2014" and shall come into effect on 21st July 2014.
- (b) The East Sussex (Lewes Town Centre) (Parking Places) Traffic Regulation Order 2007, as amended, shall have effect except as hereinafter contained.

- 1 Article 5 (Tickets, resident's permits, business permits and day permits to be displayed on vehicles left in certain designated parking places) shall be deleted and replaced as follows:

Display of tickets, permits, waivers and blue badges

"5 (1) A valid ticket shall be clearly and continuously displayed in a vehicle so that the amount paid, expiry date and expiry time of the parking period is clearly visible from the front or nearside of the vehicle, for its entire length of stay in that parking place.

(2) A valid permit shall be clearly and continuously displayed in a vehicle so that the VRM (Vehicle Registration Mark), permit code and expiry date, or in the case of a scratch card permit the VRM, permit code and date when parking is allowed, including the time where applicable, is clearly visible from the front or nearside of the vehicle, for its entire length of stay in that parking place.

(3) A valid waiver shall be clearly and continuously displayed in a vehicle so that the location, dates and times of the waiver are clearly visible from the front or nearside of the vehicle, for its entire length of stay in that parking place.

(4) A valid blue badge shall be clearly and continuously displayed in a vehicle so that the serial number, issuing authority and expiry date, and where applicable, the time clock set at the time of arrival, are clearly visible from the front or nearside of the vehicle, for its entire length of stay in that parking place.

(5) When payment has been made according to Article 15 (4) there shall be no requirement to display a ticket or permit, and evidence that the charge has been paid shall be provided by the appearance on a hand-held device (where "hand-held device" means a wireless hand-held computer used by a Civil Enforcement Officer, which is programmed to interface with the telephone payment system) of:

- (a) an indication that the correct payment for a valid permit applicable to the parking place in which the vehicle has been left has been made in respect of that vehicle; or
- (b) an indication that the correct payment applicable to the parking place in which the vehicle has been left has been made in respect of that vehicle, together with details of the date and time of the expiry of the parking period for which that payment has been made; and
- (c) an indication that the parking period for which the payment has been made has not expired."

2 Article 6 (Contravention in a Parking Place) shall be deleted and replaced as follows:

"Contravention in a Parking Place and Penalty Charge

6. A penalty charge will be payable if a vehicle is left in a parking place without complying with the provisions of this Order. A contravention shall be deemed to have occurred if:

- (a) a vehicle is parked after expiry of the parking period for which the parking charge (where applicable) was paid; or
- (b) a vehicle is parked without displaying a valid ticket in accordance with Article 5 (1) of this Order or a valid permit in accordance with Article 5 (2) of this Order, or where necessary both, or a valid waiver in accordance with Article 5 (3), or a valid blue badge in accordance with Article 5 (4), as required for that parking place; or
- (c) where facilities allow payment by a mobile telephone, confirmation of a valid parking period or parking charge paid for that parking place does not appear on the CEO's hand-held device when the VRM is entered; or
- (d) a vehicle is parked in a parking space or part of a parking place designated for a specific user and it is not of that class of vehicle or driver; or
- (e) where there are marked bays in a parking place, a vehicle is not parked fully within a marked bay; or
- (f) a vehicle is parked obstructing the entrance or exit of the parking place or causing an obstruction to other vehicles using the parking place; or
- (g) a vehicle exceeds the permitted length, height or weight for that parking place; or

- To 15 15
- (h) a vehicle exceeds the maximum length of stay for that parking place; or
 - (i) a vehicle returns to the same parking place before the minimum length of time between stays has elapsed; or
 - (j) a vehicle is using the parking place for any purpose other than parking.

6.1 When a CEO identifies a contravention as having occurred they will issue a Penalty Charge Notice (PCN) which they will either attach to the vehicle in a noticeable position or hand to the driver of the vehicle.

6.2 The driver of a vehicle which has been issued a PCN can pay the penalty charge to the Council by:

- (a) telephone, using a secure line which is available 24 hours, 7 days a week; or
- (b) in person at the Parking Shop by cash, cheque or postal order; or
- (c) online, using a secure link from the Council's website; or
- (d) sending credit or debit card details using the tear off slip at the bottom of a PCN, cheque or postal orders, by post to:
East Sussex County Council, The Parking Shop, PO Box 80,
Lewes, BN7 2WU

6.3 The amount of penalty charge referred to in Article 6.2 above shall be £70 for a Higher Level Contravention and £50 for all other contraventions."

3 Article 15 (Payment of the Parking Charge) shall be deleted and replaced as follows:

"Payment of the Parking Charge

15 (1) The driver of a vehicle using a parking place shall pay the parking charge relevant to that parking place.

(2) The parking charge shall be paid:

- (a) where facilities allow, by the insertion of coins into a pay and display ticket machine which is approved in accordance with Section 35 (3) of the Road Traffic Regulation Act 1984 (as amended); or
- (b) where facilities allow, by a pre-paid card at a pay and display ticket machine which is approved in accordance with Section 35(3) of the Road Traffic Regulation Act 1984 (as amended); or
- (c) where facilities allow, by a mobile telephone payment; or
- (d) where facilities allow, in the case of a Permit, by a mobile telephone payment or by any other method described in this Order.

(3) When payment of a parking charge is made using a pay and display ticket machine, a ticket will be issued by the machine identifying the amount paid and the expiry time of the parking period. This ticket is non-transferable between parking places or vehicles and must be displayed in the vehicle as set out in Article 5

(4) When payment is made by mobile telephone, the parking place will be identified by the Location Identification Number (LIN) displayed on the information signs and the parking period paid for will only be valid for that specific parking place and vehicle. The LIN, parking charge paid and parking period will be available for CEOs to view on their hand-held devices when the VRM is entered.

(5) If, when a vehicle is parked in a parking place, payment of the parking charge is not possible using the drivers preferred method, it should be paid using any alternative method available. Where there is a problem with a pay and display ticket machine, the driver should check if there is another machine in that parking place that could be used.

(6) Only if all of the facilities for paying the parking charge at a parking place are not working or have been covered by an authorised agent, will the driver of that vehicle be exempt from paying the parking charge, provided that if the said facilities are rectified or replaced not later than two hours before the expiration of the permitted hours, the vehicle is removed within two hours of such rectification or replacement. If the vehicle is not so removed the parking charge for a period of two hours shall be deemed to have been incurred and paid at the time when the vehicle was left in the parking place and all the provisions of this Order shall apply accordingly."

4 Following Article 33, a new Article 34 shall be inserted as follows:


"Clamping, moving and removal of a vehicle

- 34 (a) When a persistent evader is identified in a parking place, a person authorised on behalf of the Council may clamp the vehicle. The owner is responsible for the payment of the clamping fees before their vehicle will be released. If the vehicle is in contravention at the time it is identified and a PCN is issued, this must also be paid before the vehicle is released.
- (b) When a contravention of this Order has occurred or a persistent evader is identified, a person authorised on behalf of the Council may move the vehicle to a different position within that parking place so that it complies with the provisions of this Order, or remove the vehicle completely from the parking place.
- (c) Any person authorised by the Council for moving or removal of vehicles in a parking place may do so by any manner they think necessary and when removing a vehicle from a parking place, will make sure the vehicle is stored securely until such time as the owner claims the vehicle. The owner is responsible for the payment of any removal and storage charges before their car will be released."

THE COMMON SEAL of
EAST SUSSEX COUNTY COUNCIL
was affixed hereto
on the 14th day of July
Two Thousand and Fourteen
in the presence of:-

AUTHORISED SIGNATORY

Michael Wells



H & T Ctte.2.4.74 para 4.2 Jnt report of
Director of Legal & Community Services
& County Engineer – Para 4.

EAST SUSSEX COUNTY COUNCIL
ROAD TRAFFIC REGULATION ACT 1984

The East Sussex (Lewes Town Centre)
(Parking Places) Traffic Regulation Order 2007

Amendment Order 2008 No.1

East Sussex County Council in exercise of their powers under Sections 1(1) and (2), 2(1) to (3), 45, 46, 49, and Part IV of Schedule 9 to the Road Traffic Regulation Act 1984 ("the Act") as amended, Traffic Management Act 2004 and of all other enabling powers, after consultation with the Chief of Police in accordance with Part III of Schedule 9 to the Act hereby make the following Order:-

1. The following parts of Orders are hereby revoked:-

The East Sussex (Lewes Town Centre) (Parking Places) Traffic Regulation Order 2007, insofar as Article 4(3) relates to Cliffe High Street, in the Schedule P1, item.1.

2. When this Order comes into effect, "The East Sussex (Lewes Town Centre) (Parking Places) Traffic Regulation Order 2007" shall have the effect insofar as it relates to the following interpretations will be included (which are shown in *italic*):-

- (a) **Include the following in Article 4:**

(10) Each parking place to Schedule P6A and P6B may be used, subject to the provisions of this Order, for 'active loading' during the permitted hours of any vehicles of the class specified in paragraph (1) of this Article.

- (b) **Include the following to Schedule P1 as Item 1:**

1	Cliffe High Street	South	from a point outside the boundary of Nos. 33/33A Cliffe High Street westwards, for a distance of 20 metres.	C	Monday to Saturday 9am-5pm	Commercial
---	--------------------	-------	---	---	-------------------------------	------------

- (c) **Include the following new Schedule after Schedule P6:**

SCHEDULE P6A

AUTHORISED LOADING BAYS AT ANY TIME (40 MINS, NO RETURN WITHIN 1 HOUR) – NO RESTRICTION ON VEHICLE TYPE

ITEM NO.	STREET NAME	SIDE OF ROAD	EXTENT
1	Cliffe High Street	South	from a point 1.5 metres west of the boundary of Nos. 41/42 Cliffe High Street westwards, for a distance of 18 metres.
2	Cliffe High Street	South	from a point 1.8 metres west of the boundary of Nos. 51/52 Cliffe High Street westwards, for a distance of 26 metres.

- (c) Include the following new Schedule after Schedule P6A:


SCHEDULE P6B

*AUTHORISED LOADING BAYS MON-SAT, 9AM-5PM, (40 MINS, NO RETURN WITHIN 1 HOUR)
- NO RESTRICTION ON VEHICLE TYPE*


<i>ITEM NO.</i>	<i>STREET NAME</i>	<i>SIDE OF ROAD</i>	<i>EXTENT</i>
<i>1</i>	<i>Cliffe High Street</i>	<i>South</i>	<i>from a point outside the boundary of Nos. 37/38 Cliffe High Street eastwards, for a distance of 10 metres.</i>

3. This Order may be cited as "The East Sussex (Lewes Town Centre) (Parking Places) Traffic Regulation Order 2007 Amendment Order 2008 No.1 and shall come into operation on 20 June 2008.

THE COMMON SEAL of EAST SUSSEX)
COUNTY COUNCIL was affixed hereto on)
the twentieth day of June)
two thousand and eight in the presence of:-)



Authorised Signatory



H & T Ctte. 2.4.74 - para 4.2 joint report of County Secretary &
County Engineer - para 4.

**EAST SUSSEX COUNTY COUNCIL
ROAD TRAFFIC REGULATION ACT 1984**

**The East Sussex (Lewes Town Centre) (Parking Places)
Traffic Regulation Order 2007**

Notice is hereby given that East Sussex County Council have made an Order, coming into force today under sections 1(1), (2) (1) to (3), 45, 46, 49 and Part IV of Schedule 9 to the Road Traffic Regulation Act 1984(a) ("the Act"), as amended, which makes permanent The East Sussex (Lewes Town Centre) (Parking Places) Experimental Traffic Order 2006 which has been in operation since 11 December 2006 and includes restrictions on the following roads:-

Permit Holders

Residents, Business or Day

Abergavenny Road, Abinger Place, Albion Street, Annes Path, Bear Yard, Bell Lane, Bradford Road, Brook Street, Brooks Close, Brooks Road, Brooman's Lane, Bull Lane, Castle Banks, Castle Ditch Lane, Castle Gate, Castle Lane, Castle Precincts, Castle Rise, Chapel Hill, Church Road, Church Twitten, Cleve Terrace, Cliffe High Street, Cluny Close, Cluny Street, Cockshut Road, Court Road, Davey's Lane, De Montfort Road, Dorset Road, Earls Garden, East Street, Eastgate Wharf, Eastport Lane, Edward Street, English's Passage, Farncombe Road, Fisher Street, Foundry Lane, Friars Walk, Garden Street, Grange Road, Green Lane, Harveys Way, High Street, Irelands Lane, Juggs Close, Juggs Road, Keere Street, Lancaster Street, Lansdown Place, Leicester Road, Little East Street, Malling Street, Market Lane, Market Street, Monks Lane, Morris Road, Mount Place, Mount Pleasant, Mount Street, Mountfield Road, Nevill Road, New Road, North Court, North Street, Offham Road, Offham Terrace, Ousedale Close, Paddock Lane, Paddock Road, Paddock Terrace, Paines Twitten, Park Road, Pelham Terrace, Phoenix Place, Pinwell Road, Pipe Passage, Potter's Lane, Prince Edward's Road, Priory Crescent, Priory Street, Railway Lane, Rotten Row, Rusbridge Lane, School Hill, Shelley Close, Southcliffe, Southdowns Road, South Street, Southdown Place, Southover High Street, Southover Road, Spital Road, Spring Gardens, St Andrews Lane, St Anne's Crescent, St James Street, St John Hill, St Johns Terrace, St Martins Lane, St Pancras Gardens, St Pancras Road, St Peters Place, St Swithun's Lane, St Swithun's Terrace, Station Road, Station Street, Stewards Inn Lane, Sun Street, Talbot Terrace, Tanners Brook, The Avenue, The Course, The Gallops, The Spinneys, Thomas Street, Toronto Terrace, Valance Road, Verrall's Walk, Walwers Lane, Waterloo Place, Well House Place, Wellington Street, West Street, Western Road, Westgate Street, Wheatsheaf Gardens and White Hill.

Pay and Display Parking Places

Cliffe High Street, Eastgate Wharf, High Street, Nevill Road, St Andrew's Lane and Station Street

Shared Use Parking Places

Abergavenny Road, Abinger Place, Albion Street, Bradford Road, Brook Street, Brooks Close, Brooks Road, Castle Presincts, Cleve Terrace, Cluny Street, Cockshut Road, Court Road, Davey's Lane, De Montfort Road, East Street, Farncombe Road, Friars Walk, Garden Street, Grange Road, Gundreda Road, Harvey's Way, High Street, Lancaster Street, Lansdown Place, Leicester Road, Little East Street, Malling Street, Morris Road, Mountfield Road, Nevill Road, North Street, Paddock Lane, Park Road, Pelham Terrace, Phoenix Place, Prince Edward Road, Priory Street, Railway Lane, Rotten Row, South Downs Road, South Street, Southover High Street, Southover Road, Spital Road, Spring Gardens, St Andrews Lane, St John Street, St Johns Hill, St Johns Terrace, St Pancras Close, St Pancras Gardens, St Pancras Road, Talbot Terrace, The Avenue, The Course, The Gallops, Toronto Terrace, Valance Road, Watergate Lane, Western Road and White Hill.

**Loading Bays
For Goods Vehicles**

Eastgate Street, High Street and Station Street

Limited Waiting

20 minutes (No Return Within 1 hour)

8am to 6pm, Mondays to Saturdays inclusive

Eastgate Street, Leicester Road, St Pancras Road, Station Road and Western Road

**No Stopping
Except Hackney Carriages**

Eastgate Street and Station Road

Solo Motorcycle Parking Place

High Street

Disabled Persons' Vehicles Parking Places

Abinger Place, Cluny Street, East Street, Eastport Lane, Friars' Walk, Grange Road, High Street, Morris Road, Mountfield Road, Priory Street, Southover Road, St John Street, St Pancras Gardens, Station Street, Sun Street, Talbot Terrace, Valance Road and Waterloo Place

Locations of any parking place, charges and the validity of permits remain unchanged. The hours of operation for zones B, C, D and E are 8am to 6pm, Monday to Saturday and the hours of operation for zone A are 8am to 6pm Monday to Friday. The hours of operation for the pay and display only bays in the High Street are 9am to 5pm, Monday to Saturday. A designated parking place in any street specified in this notice may be used, subject to the provisions of the Order, for the leaving of passenger vehicles or goods carrying vehicles the gross weight of which does not exceed 5 tonnes, the height of which is not more than 2.28 metres and the overall length of which does not exceed 5.25 metres, motor cycles or invalid carriages.

Any person wishing to question the validity of the Order or any of its provisions on the grounds that it is not within the powers conferred by the Road Traffic Regulation Act 1984, or on the grounds that any requirement of the Road Traffic Regulation Act or any instrument made under it has not been complied with in relation to the Order, may within six weeks of 28 December 2007, apply to the High court for this purpose.

A copy of the Order, plans showing the lengths of road affected and a copy of the Experimental Order that was previously in force along with a statement of the council's reasons for making the Orders may be examined in the main Reception area at the East Sussex County Council's Office's, County Hall, Lewes on Mondays to Fridays between the hours of 9:00am and 4:00pm inclusive, until 8 February 2008. If you require further information you should telephone the Lewes Parking Shop on 01273 477105.

Andrew Ogden, Director of Law & Personnel
Chief Executive's Department, County Hall, Lewes, East Sussex, BN7 1SW

28 December 2007

EAST SUSSEX COUNTY COUNCIL
ROAD TRAFFIC REGULATION ACT 1984

The East Sussex (Lewes Town Centre) (Parking Places) Traffic Regulation Order 2007

Made 28 December 2007

Coming into force 28 December 2007

ARRANGEMENT OF ARTICLES

PART I – PRELIMINARY

	<u>Article</u>
Citation and commencement	1
Interpretation	2

PART II – DESIGNATION OF PARKING PLACES

Designation of parking places	3
Vehicles for which parking places are designated	4

PART III – SUPPLEMENTARY PROVISIONS

Section 1 - General

Tickets, resident's permits, business permits and day permits to be displayed on vehicles left in certain designated parking places	5
Contravention in a parking place	6
Alteration of position or movement of a vehicle in a parking place	7
Exemptions for vehicles displaying a disabled person's badge when left in certain parking places	8
Manner of standing in a parking place	9
Power to suspend the use of a parking place	10
Restriction on the use of a parking place	11
Restriction on waiting by a vehicle in a parking place	12
Installation of ticket parking meters, placing of traffic signs, etc.	13

Section 2 - Parking charge and ticket parking meter indications in relation to certain designated parking places

Amount of the parking charge paid at ticket parking meters and maximum parking periods	14
Payment of the parking charge	15
No additional tickets to be displayed	16
Restriction on the removal of tickets	17
Indications by tickets	18
Ticket and ticket parking meter indications as evidence	19
No ticket to be displayed other than that obtained on payment of the parking charge	20
Exemptions from the parking charge	21
Interval before a vehicle may again be left in a parking place	22

Section 3 – Application for and issue of permits

Application for and issue of resident's permits	23
Surrender, withdrawal and validity of resident's permits	24
Application for and issue of duplicate resident's permits	25
Application for and issue of business permits	26
Surrender, withdrawal and validity of business permits	27
Application for and issue of duplicate business permits	28
Application for and issue of day permits	29
Surrender, withdrawal and validity of day permits	30
Refunds of charges paid for resident's permits and business permits	31
Restriction on the removal of permits	32
Form of permits	33

SCHEDULES

- Schedule G1 – Streets and lengths of streets for the purpose of the issue of permits (residents', business or day)
- Schedule G2 – Charges relating to residents' permits
- Schedule G3 – Charges relating to business permits
- Schedule G4 – Charges relating to day permits
- Schedule G5 – Charges relating to pay and display tickets
- Schedule G6 – Refunds relating to residents' and business permits
- Schedule P1 – Areas on streets designated as "pay and display" (business permit holders and "pay and display") parking places
- Schedule P2 – Areas on streets designated as shared use (permit holders and "pay and display") parking places
- Schedule P4 – Areas on streets designated as permit holders' parking places
- Schedule P6 – Areas on streets designated as loading bays
- Schedule P12B – Areas on streets authorised as free parking places
- Schedule P21 – Areas on streets authorised as taxi parking places
- Schedule P22 – Areas on streets authorised as solo motor cycle parking places
- Schedule P26 – Areas on streets authorised as disabled persons parking places

East Sussex County Council, after consulting the Chief Officer of Police of East Sussex, in exercise of the powers conferred by section 1(1), (2) (1) to (3), 45, 46, 49 and Part IV of Schedule 9 of the Road Traffic Regulation Act 1984(a) and of all other powers thereunto enabling hereby make the following Order:-

PART I – PRELIMINARY

Citation and commencement

1. (1) This Order may be cited as the The East Sussex (Lewes Town Centre) (Parking Places) Traffic Regulation Order 2007 and shall come into operation on the 28 December 2007.

(2) Whilst this Order continues in force and without prejudice to the validity of anything done or to any liability incurred in respect of any act or omission before the coming into operation of the Order, The East Sussex (Lewes Town Centre) (Parking Places) Experimental Traffic Order 2006 is hereby suspended.

Interpretation

2. (1) In this Order, unless the context otherwise requires, all measured distances are approximate, and:-

“ambulance” has the same meaning as in the Vehicle Excise and Registration Act 1994(b);

“authorised agent” means the parking services contractor appointed by and acting on behalf of the Council for the purposes of the supervision and enforcement of the provisions of this Order;

“business permit” means a permit issued under the provisions of Article 26;

“business permit holder” means a person to whom a business permit has been issued under the provisions of Article 26;

“business user” means a person who carries out business at any premises the postal address of which is in any street or property specified in Schedule G1;

“concessionaire”, means a person who has been granted a concession by the Council to be eligible for a day permit for bona fide reasons;

“Council” means the East Sussex County Council;

“day permit” means a permit issued under the provisions of Article 29;

“day permit holder” means a person to whom a day permit has been issued under the provisions of Article 29;

“disabled person’s badge” and “parking disc” have the same meanings as in Regulation 3(1) of the Local Authorities’ Traffic Orders (Exemptions for Disabled Persons) (England) Regulations 2000(c) and “relevant position” has the same meaning as in Regulation 4 of those Regulations;

“driver”, in relation to a vehicle waiting in a parking place, means the person driving the vehicle at the time it was left in the parking place;

“electric vehicle” means a vehicle primarily powered by an electrical motor;

“enactment” means any enactment, whether public general or local, and includes any order, byelaw, rule, regulation, scheme or other instrument having effect by virtue of an enactment;

"goods" means goods of any kind whether animate or inanimate and includes postal packets of any description and "delivering" and "collecting" in relation to any goods includes checking the goods for the purpose of their delivery or collection;

"goods vehicle" has the same meaning as in the Traffic Signs Regulations and General Directions 2002(a);

"goods carrying vehicle" means a motor vehicle which is constructed or adapted for use for the carriage of goods or burden of any description and is not drawing a trailer;

"health care worker", means a person working for a Primary Care Trust or a health and community care organisation who needs to park in order to provide services to a resident of any street or property specified in Schedule G1 in pursuit of their duties;

"hotel or guest house" means any premises offering overnight accommodation to visitors on a commercial basis from a business rated premises, or a holiday home let to persons on holiday;

"hotel guest" means a person staying or lodging at a hotel or guest house being premises the postal address of which is in any street or property specified in Schedule G1;

"licensed taxi" has the same meaning as in Section 13(3)(a) of the 1985 Act;

"local service" has the same meaning as in the Transport Act 1985(c);

"lpg vehicle" means a vehicle primarily powered by a motor using liquefied petroleum gas or a hybrid vehicle using either petrol, diesel or liquefied petroleum gas;

"motor cycle" and "invalid carriage" have the same meanings as in section 136 of the Road Traffic Regulation Act 1984;

"parking attendant" means a person in uniform authorised by or on behalf of the Council to enforce the provisions of this Order;

"parking charge" means an amount payable, subject to the provisions of this Order, at a ticket parking meter in respect of a vehicle left in a parking place referred to in Schedules P1 and P2;

"parking period" means a period of time for which payment of the parking charge has been paid in respect of a vehicle and during which that vehicle may be left in a parking place referred to in Schedules 6 or 7 to 11 inclusive, subject to the provisions of this Order;

"parking place" means a parking place designated or authorised by this Order;

"passenger vehicle" means a motor vehicle (other than a motor cycle or invalid carriage) constructed or adapted solely for the carriage of not more than eight passengers (exclusive of the driver) and their effects and not drawing a trailer;

"penalty charge" means the charge set under the provisions of the Road Traffic Act 1991, with the approval of the Secretary of State for Transport which is to be paid to the Council following the issue of a penalty charge notice;

"penalty charge notice" means a notice issued or served by a parking attendant pursuant to the provisions of section 66 of the Road Traffic Act 1991;

"permitted hours", in relation to a parking place means the period specified at the beginning of the Schedule relating to that parking place;

"registered keeper" in relation to a vehicle means the person in whose name the vehicle is registered under the provisions of the Vehicle Excise and Registration Act 1994;

"protective cover", means a protective cover issued by the Council under the provisions of Articles 23 and 26;

"resident" means a person whose usual place of abode is at premises the postal address of which is in any street or property specified in Schedule G1;

"resident's permit" means a permit issued under the provisions of Article 23;

"resident's permit holder", means a person to whom a permit has been issued under the provisions of Article 23;

"resident's visitor" means a person who is visiting a resident;

"solo motor cycle" has the same meaning as in the Traffic Signs Regulations and General Directions 2002;

"street" includes any part of a street;

"telecommunication system" has the same meaning as in the Telecommunications Act 1984(a);

"ticket" means a ticket issued by a ticket parking meter relating to a parking place referred to in Schedules P1 and P2;

"ticket parking meter" means an apparatus of a type and design approved by the Secretary of State for Transport for the purposes of this Order being an apparatus designed to issue a ticket indicating the payment of the parking charge referred to in Article 14 and the time by which the parking period will expire;

"tradesperson", means a person who in the course of their business is engaged in work at any premises the postal address of which is in any street or property specified in Schedule G1, provided that such a person's business is not based at those premises;

"traffic sign" means a sign of any size, type and colour prescribed and authorised under, or as having effect as though prescribed or authorised under section 64 of the Road Traffic Regulation Act 1984;

"universal service provider", "provision of a universal postal service" and "postal packet" have the same meanings as in the Postal Services Act 2000(b);

(2) Any reference in this Order to any enactment shall be construed as a reference to that enactment as amended, applied, consolidated, re-enacted by or as having effect by virtue of any subsequent enactment.

(3) Any reference in this Order to a numbered Article or Schedule shall, unless the context otherwise requires, be construed as a reference to the Article or Schedule bearing that number in this Order.

PART II - DESIGNATION OF PARKING PLACES

Designation of parking places

3. Whilst this Order continues in force, each area on a highway comprising the length of carriageway of a street specified in Schedules 1 to 15 inclusive, bounded on one side of that length by the edge of the carriageway and having a width throughout of 2 metres, is designated as a parking place.

Vehicles for which parking places are designated

4. (1) Each parking place may be used, subject to the provisions of this Order, for the leaving during the permitted hours of vehicles of the following class, that is to say, passenger vehicles or goods carrying vehicles the gross weight of which does not exceed 5 tonnes, the height of which is not more than 2.28 metres and the overall length of which does not exceed 5.25 metres, motor cycles or invalid carriages.
- (2) Each parking place referred to in Schedule P4 may be used, subject to the provisions of this Order, for the leaving during the permitted hours of such vehicles of the class specified in paragraph (1) of this Article as display in the manner specified in Article 5(1) either a valid resident's, business or day permit issued in respect of that vehicle under the provisions of this Order.
- (3) Each parking place referred to in Schedule P1 may be used, subject to the provisions of this Order, for the leaving during the permitted hours of such vehicles of the class specified in paragraph (1) of this Article as display in the manner specified in Article 5(2) either a valid business permit or a valid ticket issued in respect of that vehicle under the provisions of this Order.
- (4) Each parking place referred to in Schedule P2 may be used, subject to the provisions of this Order, for the leaving during the permitted hours of such vehicles of the class specified in paragraph (1) of this Article as display in the manner specified in Article 5(3) either a valid resident's, business or day permit or a valid ticket issued in respect of that vehicle under the provisions of this Order.
- (5) Each parking place referred to in Schedule P22 may be used, subject to the provisions of this Order, for the leaving during the permitted hours of such vehicles as are solo motor cycles.
- (6) Each parking place referred to in Schedule P26 may be used, subject to the provisions of this Order, for the leaving during the permitted hours of such vehicles as display in the relevant position a disabled person's badge.
- (7) Each parking place referred to in Schedule P21 may be used, subject to the provisions of this Order, for the leaving during the permitted hours of such vehicles as are taxis.
- (8) Each parking place referred to in Schedule P12B may be used, subject to the provisions of this Order, for the leaving during the permitted hours of such vehicles of the class specified in paragraph (1) of this Article.
- (9) Each parking place referred to in Schedule P6 as a loading bay may be used, subject to the provisions of this Order, for 'active loading' during the permitted hours of goods carrying vehicles of the class specified in paragraph (1) of this Article.

PART III - SUPPLEMENTARY PROVISIONS

Section 1 - General

Tickets, resident's permits, business permits and day permits to be displayed on vehicles left in certain designated parking places

5. (1) At all times during which a vehicle is left in a parking place referred to in Schedule P4 during the permitted hours, the driver shall cause to be displayed on the front or nearside of the vehicle either a valid resident's, business or day permit issued in respect of that vehicle in accordance with the provisions of this Order, so that all the particulars on that permit are readily visible from the front or nearside of that vehicle.
- (2) At all times during which a vehicle is left in a parking place referred to in Schedule P1 during the permitted hours, the driver shall cause to be displayed on the front or nearside of the vehicle either a valid business permit or a valid ticket issued in respect of that vehicle in accordance with the provisions of this Order, so that all the particulars on that ticket are readily visible from the front or nearside of the vehicle.
- (3) At all times during which a vehicle is left in a parking place referred to in Schedule P2 during the permitted hours, the driver shall cause to be displayed on the front or nearside of the vehicle either a valid resident's, business or day permit or a valid ticket issued in respect of that vehicle in accordance with the provisions of this Order, so that all the particulars on that permit or on that ticket, as the case may be, are readily visible from the front or nearside of the vehicle.
- (4) In this Article any reference to particulars on a ticket shall be construed as those particulars which indicate that the parking charge has been paid and the day and time by which the parking period will expire and any reference to particulars on either a resident's, business or day permit shall be construed as those particulars referred to in Article 33 of this Order.

Contravention in a parking place

6. If a vehicle is left in a parking place during the permitted hours without complying with the provisions of this Order, then a contravention shall be deemed to have occurred and a penalty charge shall be payable.

Alteration of position or movement of a vehicle in a parking place

7. (1) Where any vehicle is standing in a parking place in contravention of the provisions of Article 9, a parking attendant may alter or cause to be altered the position of the vehicle in order that its position shall comply with those provisions.
- (2) A police constable in uniform or a parking attendant may move or cause to be moved, in case of emergency, to any place they think fit, any vehicle left in a parking place.

Exemptions for vehicles displaying a disabled person's badge when left in certain parking places

8. (1) Notwithstanding the foregoing provisions of this Order, a vehicle which displays in the relevant position a disabled person's badge may be left in a parking place referred to in Schedules P1 and P2 and P4 and P12B and P26 without charge or time limit provided that the use of that part of the parking place in which the vehicle is left has not been suspended.
- (2) Without prejudice to the generality of this Article, a disabled person's vehicle shall stand in a parking place in accordance with the provisions of Article 9.

Manner of standing in a parking place

9. (1) The driver of a vehicle waiting in a parking place referred to in Schedules P1 and P2 and P4 during the permitted hours shall cause it so to stand:-

- (a) in the case of a parking place in relation to which special provisions as to the manner of standing of a vehicle in that parking place are specified, so as to be in accordance with those provisions;
- (b) in the case of any other parking place so that the longitudinal axis of the vehicle is parallel to the edge of the carriageway nearest to the vehicle and the wheels of the vehicle are not more than 30 centimetres away from the edge of the carriageway nearest the vehicle.
- (c) so that every part of the vehicle is within the limits of a parking place;
- (d) so that no part of the vehicle obstructs any vehicular means of ingress to or egress from any premises adjacent to the side of the road on which the vehicle is waiting.

(2) The driver of a vehicle waiting in a parking place specified in Schedule P22 during the permitted hours shall cause it so to stand:-

- (a) so that every part of the vehicle is within the limits of that parking place;
- (b) so that no part of the vehicle obstructs any vehicular means of ingress to or egress from any premises adjacent to the side of the road on which the vehicle is waiting;

(3) For the purposes of sub-paragraph (1)(d) and (2)(b) of this Article, the expression "premises" shall not include any premises to or from which any furniture is being removed by virtue of the provisions of Article 12(3)(a) or to or from which goods are being delivered or collected by virtue of the provisions of Article 12(3)(b).

Power to suspend the use of a parking place

10. (1) The Chief Officer of Police or any police officer above the rank of Chief Inspector may suspend the use of a parking place or any part thereof for a period not exceeding twenty-eight days whenever he considers such suspension necessary for maintaining the security of premises in the vicinity of that parking place.

(2) At the expiration of the period of twenty-eight days mentioned in paragraph (1) of this Article, the suspension of the parking place, as the case may be, or any part thereof shall be reviewed by the person who suspended its use and any continuation of the suspension that they consider necessary shall be notified to the Council and shall not exceed a further period of twenty-eight days without similar review.

(3) Any person duly authorised by the Council or authorised agent may suspend the use of a parking place or any part thereof whenever they consider such suspension reasonably necessary:-

- (a) for the purpose of facilitating the movement of traffic or promoting its safety;
- (b) on any occasion on which it is likely, by reason of some special attraction or occurrence, that any street will be thronged or obstructed;
- (c) for the purpose of any building operation, demolition or excavation adjacent to the parking place, the maintenance, improvement or reconstruction of the highway or the cleansing of gullies in or adjacent to the parking place or loading area, as the case may be, the laying, erection alteration or repair in or adjacent to the parking place of any sewer or of any main, pipe or apparatus for the supply of gas, water or electricity or of any telecommunication system or the placing, maintenance or removal of any traffic sign;

- (d) for the convenience of occupiers of premises adjacent to the parking place on any occasion of the removal of furniture to or from one office or dwelling-house adjacent to that parking place from or to a depository, or another office or dwelling-house;
 - (e) for the convenience of occupiers of premises adjacent to the parking place at times of weddings or funerals, or on other special occasions.
- (4) A police constable in uniform may suspend for not longer than seven days the use of a parking place or any part thereof whenever he considers such suspension reasonably necessary:-
- (a) for the purpose of facilitating the movement of traffic or promoting its safety;
 - (b) on any occasion on which it is likely, by reason of some special attraction or occurrence, that any street will be thronged or obstructed.
- (5) On the suspension of the use of a parking place or any part thereof in accordance with the provisions of this Article, the person authorising or causing such suspension shall place or cause to be placed in or adjacent to that parking place, or that part thereof, as the case may be, a traffic sign indicating that waiting by vehicles is prohibited.
- (6) No person shall cause or permit a vehicle to wait in a parking place or any part thereof at any time during which there is displayed in or adjacent to that parking place or that part thereof, as the case may be, a traffic sign placed in pursuance of paragraph (5) of this Article:

Provided that nothing in this paragraph shall apply:-

- (a) in respect of any vehicle being used for ambulance, fire brigade or police purposes or any vehicle which is waiting for any reason specified in Article 12(2)(b), (d) or (e);
- (b) to anything done with the permission of the person suspending the use of the parking place or the part thereof, as the case may be, in pursuance of paragraph (1), (3) or (4) of this Article, a police constable in uniform or a parking attendant.

Restriction on the use of a parking place

11. During the permitted hours no person shall use any parking place or any vehicle while it is in a parking place in connection with the sale or offering or exposing for sale of any goods to any person in or near the parking place or in connection with the selling or offering for sale of their skill in handicraft or their services in any other capacity:

Provided that nothing in this Article shall prevent the sale or offering or exposing for sale of goods from a vehicle:-

- (a) if the vehicle is a passenger vehicle, a goods carrying vehicle, a motor cycle or an invalid carriage and the goods are immediately delivered at or taken into premises adjacent to the vehicle from which the sale is effected; or
- (b) if the vehicle is one to which the provisions of Article 12(3)(b) apply.

Restriction on waiting by a vehicle in a parking place

12. (1) Notwithstanding the foregoing provisions of this Order, any vehicle may wait during the permitted hours in any part of a parking place specified in Schedule P12B if the use of that part has not been suspended and if the vehicle is waiting only for a period not exceeding 20 minutes hours in any period of 2 hours 20 minutes.

(2) Notwithstanding the foregoing provisions of this Order, any vehicle may wait during the permitted hours in any part of a parking place if the use of that part has not been suspended and if:--

- (a) the vehicle is waiting for so long as may be reasonably necessary to enable a person to board or alight from the vehicle or load thereon or unload therefrom their personal luggage;
- (b) the vehicle is waiting owing to the driver being prevented from proceeding by circumstances beyond their control or to such waiting being necessary in order to avoid an accident;
- (c) the vehicle is being used for ambulance, fire brigade or police purposes or, not being a passenger vehicle, is being used in the service of a local authority in pursuance of statutory powers or duties provided that in all the circumstances it is reasonably necessary in the exercise of such powers or the performance of such duties for the vehicle to wait in the place in which it is waiting;
- (d) the vehicle is waiting only for so long as may be necessary to enable it to be used in connection with the removal of any obstruction to traffic;
- (e) the vehicle is being used by a universal service provider in the course of the provision of a universal postal service and the vehicle is waiting only for so long as may be reasonably necessary for postal packets to be collected or delivered at premises or posting boxes adjacent to the place in which the vehicle is waiting;
- (f) the vehicle, not being a passenger vehicle, is waiting only for so long as may be necessary to enable it to be used for any purpose specified in Article 10(3)(c);
- (g) the vehicle is waiting with the written consent of the Council or authorised agent and such conditions and requirements as they may impose are being complied with.

(3) Notwithstanding the foregoing provisions of this Order, any vehicle may wait during the permitted hours in any part of a parking place if the use of that part has not been suspended and if:--

- (a) the vehicle is in actual use in connection with the removal of furniture to or from one office or dwelling-house adjacent to the parking place from or to a depository, another office or dwelling-house;
- (b) in any other case the vehicle is waiting for the purpose of delivering or collecting goods or loading or unloading the vehicle at premises adjacent to the parking place in which the vehicle is waiting and the vehicle does not wait for such purpose for more than twenty minutes or for such longer period as a parking attendant may approve.

(4) Except as provided by this Order, the driver or person in charge of a vehicle shall not cause or permit that vehicle to wait in a parking place during the permitted hours.

(5) The driver of a vehicle waiting in a parking place by virtue of the provisions of paragraph (1) (2) or (3) of this Article shall cause it so to stand in accordance with the provisions of Article 9.

(6) Nothing in the foregoing provisions of this Order shall be taken as authorising anything which would be a contravention of any Regulations made or having effect as if made under section 25 of the Road Traffic Regulation Act 1984.

Installation of ticket parking meters, placing of traffic signs, etc.

13. The Council shall:-

- (a) place and maintain traffic signs indicating the limits of each parking place;
- (b) place and maintain in or in the vicinity of each parking place traffic signs indicating that such parking place may be used during the permitted hours for the leaving only of the vehicles specified in Article 4;
- (c) carry out such other work as is reasonably required for the purposes of the satisfactory operation of a parking place.

Section 2 - Parking charge and ticket parking meter indications in relation to certain designated parking places

Amount of the parking charge paid at ticket parking meters and maximum parking periods

- 14 (1) Except as provided in Article 21, the relevant parking charge for a vehicle left in a parking place referred to in Schedules P1 and P2 during the permitted hours shall, subject as hereinafter provided, be as specified in Schedule G5.
- (2) Where payment of the parking charge has been made in respect of a vehicle left in a parking place in Schedules P1 and P2, the parking period shall not exceed 2 hours.

Payment of the parking charge

15. (1) Except as provided in Article 21, payment of the parking charge shall be made, in accordance with the next following paragraph, immediately a vehicle is left in a parking place referred to in Schedules P1 and P2
- (2) The parking charge shall be payable on the leaving of a vehicle in a parking place referred to in Schedules P1 and P2 by the insertion in a ticket parking meter relating to that parking place of any combination of coins of the denomination appropriate for use in that ticket parking meter together making up the amount of the parking charge for the parking period for which payment is being made and, where more than one coin is required for payment of that charge, the coins shall be inserted in the ticket parking meter one immediately after the other.
- (3) Upon payment of the parking charge, the driver shall display or cause to be displayed on the vehicle, in accordance with the provisions of the next following paragraph, the ticket issued by the ticket parking meter following payment of the parking charge in accordance with the provisions of the last preceding paragraph.
- (4) Except as provided in Article 21, the ticket referred to in the last preceding paragraph shall be displayed on the vehicle in respect of which it was issued at all times during which the vehicle is left in a parking place referred to in Schedules P1 and P2 during the permitted hours, so that all the particulars on that side of the ticket which bears the indication that a parking charge has been paid and the day and time by which the parking period will expire, are readily visible from the front or nearside of the vehicle.
- (5) In any case where payment of the parking charge as described in paragraph (2) of this Article is attempted and the ticket parking meter fails to accept or register the coins inserted into that ticket parking meter, such payment must be made at another ticket parking meter relating to that parking place.
- (6) In any case, where every ticket parking meter relating to a parking place is out of order or, where there is over every ticket parking meter a notice placed by any person duly authorised by the Council or authorised agent or by the Chief Officer of Police indicating that every ticket parking meter relating to a parking place is out of order, any vehicle left in the parking place shall be exempt from the parking charge provided that in the case of a parking place referred to in Schedules P1 and P2, if the said ticket parking meter is rectified or replaced not later than two hours before the expiration of the permitted hours, the vehicle is removed within two hours of such rectification or replacement. If the vehicle is not so removed the parking charge for a period of two hours shall be deemed to have been incurred and paid at the time when the vehicle was left in the parking place referred to in Schedules P1 and P2 by the insertion of a coin or coins for payment of the parking charge in the ticket parking meter relating to that parking place, and all the provisions of this Order shall apply accordingly.
- (7) In any case where payment of the parking charge as described in paragraph (2) of this Article has been made and a ticket has been issued by a ticket parking meter in respect of a vehicle left in a parking place in Schedules P1 and P2, that ticket shall not be transferred to another vehicle under any circumstances.

No additional tickets to be displayed

16. Where a ticket has been displayed on a vehicle in accordance with the provisions of Article 15(3), no person shall display or cause to be displayed on that vehicle any ticket other than that which was initially displayed on that vehicle at the time the vehicle was first left in a parking place:

Provided that nothing in this Article shall apply in relation to a vehicle which is taken away from a parking place and –

- (i) is returned to that same parking place after the expiration of at least two hours from the time the vehicle was taken away from that parking place; or
- (ii) is left in a different parking place.

Restriction on the removal of tickets

17. Where a ticket has been displayed on a vehicle in accordance with the provisions of Article 15(3), no person not being the driver of the vehicle shall remove the ticket from the vehicle unless authorised to do so by the driver of the vehicle.

Indications by tickets

18. (1) Payment of the parking charge for a vehicle left in a parking place referred to in Schedules P1 and P2 shall be indicated by the issue by a ticket parking meter of a ticket indicating that a parking charge has been paid, and the day and time by which the parking period will expire, and by the display of that ticket in the manner specified in Article 15(3).
- (2) The expiry of the parking period in respect of a vehicle left in a parking place referred to in Schedules P1 and P2 shall be indicated when there is displayed on the vehicle a ticket issued by a ticket parking meter relating to that parking place, showing the day and time by which the parking period will expire, and the day so shown is not the day on which the vehicle is left or the time shown on the clock of that ticket parking meter is later than the time shown on the ticket.

Ticket and ticket parking meter indications as evidence

19. (1) Except as provided in Article 21, if at any time while a vehicle is left in a parking place referred to in Schedules P1 and P2 during the permitted hours no ticket issued by a ticket parking meter is displayed on that vehicle in accordance with the provisions of Article 15(3) it shall be presumed, unless the contrary is proved, that the parking charge has not been duly paid.
- (2) Except as provided in Article 21, if at any time while a vehicle is left in a parking place referred to in Schedules P1 and P2 during the permitted hours the ticket issued by a ticket parking meter and displayed on the vehicle in accordance with the provisions of Article 15(3) and the clock on the ticket parking meter by which such ticket was issued gives the indication mentioned in Article 18(2), it shall be presumed, unless the contrary is proved, that the parking charge has been duly paid in respect of that vehicle, and that the parking period has already expired.
- (3) If it is presumed, unless the contrary is proved, in accordance with the provisions of paragraph (1) of this Article that the parking charge has not been duly paid, or in accordance with paragraph (2) of this Article that the parking period has already expired, then these indications shall be evidence that a contravention has occurred for the purposes of Article 6.
- (4) Any ticket issued by a ticket parking meter relating to a parking place referred to in Schedules P1 and P2 shall be presumed, unless the contrary is proved, to have been issued on the day shown thereon.

No ticket to be displayed other than that obtained on payment of the parking charge

20. No person shall display on a vehicle left in a parking place referred to in Schedules P1 and P2 during the permitted hours any ticket other than that issued by the ticket parking meter relating to that parking place upon payment of the parking charge in respect of that vehicle.

Exemptions from the parking charge

21. (1) Notwithstanding the provisions of Articles 14, 15 or 16, a vehicle which displays a valid business permit issued in respect of that vehicle in accordance with the provisions of this Order, may be left in a parking place referred to in Schedule P1 without time limit, provided that the use of that parking place has not been suspended.

(2) Notwithstanding the provisions of Articles 14, 15 or 16, a vehicle which displays either a valid resident's, business or day permit issued in respect of that vehicle in accordance with the provisions of this Order, may be left in a parking place referred to in Schedule 7 to 11 without time limit, provided that the use of that parking place has not been suspended.

(3) No parking charge shall be incurred or payable in accordance with the provisions of Article 15(2) in respect of any vehicle referred to in either paragraph (1) or (2) of this Article.

Interval before a vehicle may again be left in a parking place

22. No vehicle which, having displayed a ticket, has been taken away from a parking place during the permitted hours shall, until the expiration of two hours from the time it was taken away, again be left in that parking place during the permitted hours.

Section 3 – Application for and issue of permits

Application for and issue of resident's permits

23. (1) A resident who is the registered keeper of a vehicle of the class specified in Article 4(1) may apply to the Council or authorised agent for the issue of a resident's permit in respect of that vehicle and any such application shall be made on a form obtainable from the Council or authorised agent and shall include the particulars and information required by such form to be supplied and shall be accompanied by the remittance of the relevant charge specified in Schedule G2:-

Providing that a resident may not apply to the Council or authorised agent for the issue of a resident's permit in any case where more than one other residents' permit has previously been issued to either that resident or any other resident in the same household and that permit remains valid or if in granting planning permission, the Local Authority has informed the applicant that the number of permits issued in respect of the property of which the applicant is a resident should be restricted to one, or that no permit be issued.

- (2) On receipt of an application for a resident's permit or after the issue of a resident's permit, the Council or authorised agent may at any time require an applicant for a resident's permit or a resident's permit holder, as the case may be, to produce to an officer of the Council or a representative of the authorised agent:-

- (a) in respect of any application, such evidence as they may reasonably call for to verify the details of that application; or
- (b) in respect of any resident's permit that has been issued, such evidence as they may reasonably call for to verify that the resident's permit is valid.

- (3) On receipt of an application made under the provisions of this Article and on receipt of the relevant charge specified in Schedule G2, the Council or authorised agent, upon being satisfied that the applicant is a resident and is the registered keeper of the vehicle in respect of which the application is made and the vehicle is of the class specified in Article 4(1) and that no other permit which remains valid has been issued under the provisions of this Order in respect of that vehicle, shall issue to the applicant:-

- (a) one resident's permit for the leaving during the permitted hours in a parking place referred to in Schedules 1 to 5 and 7 to 11 inclusive of the vehicle to which such resident's permit relates by the resident's permit holder or by any person using such vehicle with the consent of the resident's permit holder, other than a person to whom such vehicle has been let for hire or reward;
- (b) one protective cover in which the resident's permit must be displayed.

Surrender, withdrawal and validity of resident's permits

24. (1) A resident's permit holder may surrender a resident's permit to the Council or authorised agent at any time and shall surrender a resident's permit to the Council or authorised agent on the occurrence of any one of the following events:

- (a) the resident's permit holder ceasing to be a resident;
- (b) the resident's permit holder ceasing to be the registered keeper of the vehicle in respect of which the resident's permit was issued;
- (c) the withdrawal of such resident's permit by the Council or authorised agent under the provisions of paragraph (2) of this Article;

- (d) the vehicle in respect of which such resident's permit was issued being adapted or used in such a manner that it is not a vehicle of the class specified in Article 4(l);
- (e) the issue of a duplicate resident's permit by the Council or authorised agent under the provisions of Article 25.

(2) The Council or authorised agent may, by notice in writing served on the resident's permit holder by sending the same by the recorded delivery service to the resident's permit holder at the address shown by that person on the application for the resident's permit or at any other address believed to be that person's place of abode, withdraw a resident's permit if it appears to the Council or authorised agent that any of the events set out in paragraph (1)(a), (1)(b) or (1)(d) of this Article has occurred and the resident's permit holder shall surrender the permit to the Council or authorised agent within 48 hours of the receipt of the afore-mentioned notice.

(3) Where a resident's permit is issued to any person upon receipt of a cheque and the cheque is subsequently dishonoured, the resident's permit shall cease to be of any effect and the Council or authorised agent shall, by notice served on the person to whom such resident's permit was issued, by sending the same by the recorded delivery service to him or her at the address shown by that person on the application for the resident's permit or at any other address believed to be that person's place of abode, require that person to surrender the resident's permit to the Council or authorised agent within 48 hours of the receipt of the afore-mentioned notice.

(4) A resident's permit shall cease to be valid at the expiration of the period specified on it or on the occurrence of one or more of the events referred to in paragraph (1) of this Article, whichever is the sooner.

Application for and issue of duplicate resident's permits

25. (1) If a resident's permit is mutilated or accidentally defaced or the figures or particulars thereon have become illegible or the colour of the residents' permit has become altered by fading or otherwise, the resident's permit holder shall either surrender it to the Council or authorised agent or apply to the Council or authorised agent for the issue to them of a duplicate resident's permit and the Council or authorised agent, upon receipt of the resident's permit, shall issue a duplicate resident's permit, so marked, and upon such issue the resident's permit shall become invalid.

(2) If a resident's permit is lost or destroyed, the resident's permit holder may apply to the Council or authorised agent for the issue to them of a duplicate resident's permit and the Council or authorised agent, upon being satisfied as to such loss or destruction, shall issue a duplicate resident's permit, so marked, and upon such issue the resident's permit shall become invalid.

(3) The provisions of this Order shall apply to a duplicate resident's permit and an application for a duplicate resident's permit, as if it were a resident's permit or, as the case may be, an application for a resident's permit.

Application for and issue of business permits

26. (1) A business user who uses a vehicle of the class specified in Article 4(l) that:-

- (a) is essential to the operation of a business carried out at any premises the postal address of which is in a street or property specified in Schedule G1; and
- (b) is used for the purchase or sale of goods or services or for delivering goods or providing a service, in connection with that business –

may apply to the Council or authorised agent for the issue of a business permit in respect of that vehicle and any such application shall be made on a form obtainable from the Council or authorised agent and

shall include the particulars and information required by such form to be supplied and shall be accompanied by the remittance of the relevant charge specified in Schedule G3:-

(2) On receipt of an application for a business permit or after the issue of a business permit, the Council or authorised agent may at any time require an applicant for a business permit or a business permit holder, as the case may be, to produce to an officer of the Council or a representative of the authorised agent:-

- (a) in respect of any application, such evidence as they may reasonably call for to verify the details of that application; or
- (b) in respect of any business permit that has been issued, such evidence as they may reasonably call for to verify that the business permit is valid.

(3) On receipt of an application made under the provisions of this Article and on receipt of the charge specified in Schedule G3, the Council or authorised agent, upon being satisfied that the applicant is a business user and uses the vehicle in respect of which the application is made and the vehicle is of the class specified in Article 4(1), shall issue to the applicant:-

- (a) one business permit for the leaving during the permitted hours in a parking place referred to in Schedules 1 to 11 inclusive, of the vehicle to which such business permit relates, by the business permit holder or by any person using such vehicle with the consent of the business permit holder, other than a person to whom such vehicle has been let for hire or reward;
- (b) one protective cover in which the business permit must be displayed.

Surrender, withdrawal and validity of business permits

27. (1) A business permit holder may surrender a business permit to the Council or authorised agent at any time and shall surrender a business permit to the Council or authorised agent on the occurrence of any one of the following events:

- (a) the business permit holder ceasing to be a business user;
- (b) the business permit holder ceasing to be the user of the vehicle in respect of which the business permit was issued;
- (c) the withdrawal of such business permit by the Council or authorised agent under the provisions of paragraph (2) of this Article;
- (d) the vehicle in respect of which such business permit was issued being adapted or used in such a manner that it is not a vehicle of the class specified in Article 4(1);
- (e) the issue of a duplicate business permit by the Council or authorised agent under the provisions of Article 28.

(2) The Council or authorised agent may, by notice in writing served on the business permit holder by sending the same by the recorded delivery service to the business permit holder at the address shown by that person on the application for the business permit or at any other address believed to be that person's place of abode or business, withdraw a business permit if it appears to the Council or authorised agent that any of the events set out in paragraph (1)(a), (1)(b) or (1)(d) of this Article has occurred and the business permit holder shall surrender the permit to the Council or authorised agent within 48 hours of the receipt of the afore-mentioned notice.

(3) Where a business permit is issued to any person upon receipt of a cheque and the cheque is subsequently dishonoured, the business permit shall cease to be of any effect and the Council or authorised agent shall, by notice served on the person to whom such business permit was issued, by sending the same by the recorded delivery service to him or her at the address shown by that person on the application for the business permit or at any other address believed to be that person's place of abode or business, require that person to surrender the business permit to the Council or authorised agent within 48 hours of the receipt of the afore-mentioned notice.

(4) A business permit shall cease to be valid at the expiration of the period specified on it or on the occurrence of one or more of the events referred to in paragraph (1) of this Article, whichever is the sooner.

Application for and issue of duplicate business permits

28. (1) If a business permit is mutilated or accidentally defaced or the figures or particulars thereon have become illegible or the colour of the business permit has become altered by fading or otherwise, the business permit holder shall either surrender it to the Council or authorised agent or apply to the Council or authorised agent for the issue to them of a duplicate business permit and the Council or authorised agent, upon receipt of the business permit, shall issue a duplicate business permit, so marked, and upon such issue the business permit shall become invalid.

(2) If a business permit is lost or destroyed, the business permit holder may apply to the Council or authorised agent for the issue to them of a duplicate business permit and the Council or authorised agent, upon being satisfied as to such loss or destruction, shall issue a duplicate business permit, so marked, and upon such issue the business permit shall become invalid.

(3) The provisions of this Order shall apply to a duplicate business permit and an application for a duplicate business permit, as if it were a business permit or, as the case may be, an application for a business permit.

Application for and issue of day permits

29. (1) An employer, hotelier or resident may apply to the Council or authorised agent for the issue of a day permit for use by either a concessionaire, health care worker, hotel guest, resident's visitor or tradesperson, as the case may be, in respect of a vehicle of the class specified in Article 4(1) being used by that person and any such application shall be made on a form obtainable from the Council or authorised agent and shall include the particulars and information required by such form to be supplied and shall be accompanied by the remittance of the relevant charge specified in Schedule G4:-

Providing that the quota of day permits issued to either a concessionaire, health care worker, hotel guest, resident's visitor or tradesperson, that the Council may from time to time resolve to limit, has not been exceeded.

(2) On receipt of an application made under the provisions of this Article and of the relevant charge specified in Schedule G4 and on being satisfied that the applicant is either a concessionaire, health care worker, hotel guest, resident's visitor or tradesperson and that they satisfy the Council's criteria, the Council or authorised agent shall issue to the applicant a book of ten appropriate day permits, or in the case of a tradesperson, a book of five day permits, for the leaving during the permitted hours in a parking place referred to in Schedules 1 to 5 and 7 to 11 inclusive of vehicles of the class specified in Article 4(1):-

Provided that the Council or authorised agent shall not issue more than the quota of day permits that the Council may from time to time resolve to supply.

(3) The Council may at any time require an applicant for day permits to produce to an officer of the Council or the authorised agent such evidence in respect of an application for day permits as they may reasonably require to verify any particulars or information given to them or in respect of any day permits issued by them as they may reasonably call for to verify that the day permits are valid.

(4) A day permit shall be valid during the permitted hours from the beginning of the day on which it is first validated by the day permit holder until 10 a.m. on the following day.

Surrender, withdrawal and validity of day permits

30. (1) An employer, hotelier or resident may surrender a day permit to the Council or authorised agent at any time and shall surrender a day permit to the Council or authorised agent on ceasing to be either a concessionaire, health care worker, hotel guest, resident's visitor or tradesperson.

(2) The Council or authorised agent may, by notice in writing served on the day permit holder by sending the same by the recorded delivery service to the day permit holder at the address shown by that person on the application for the day permit or at any other address believed to be that person's place of abode, withdraw all day permits if it appears to the Council or authorised agent that the person has ceased to be a day permit holder and they shall surrender the permits to the Council or authorised agent within 48 hours of the receipt of the afore-mentioned notice.

Refunds of charges paid for resident's permits and business permits

31. A resident's permit holder or a business permit holder who surrenders a resident's permit or a business permit respectively to the Council or authorised agent, shall be entitled to a refund of the charge paid or part of the charge paid, in accordance with the provisions set out in Schedule G6.

Restriction on the removal of permits

32. Where a resident's permit, a business permit or a day permit has been displayed in accordance with the provisions of Article 5, no person not being the driver of the vehicle shall remove that permit unless authorised to do so by the driver of the vehicle:

Provided that nothing in this Article shall apply to a parking attendant or a police constable in uniform or any other person removing the vehicle in pursuance of an arrangement made under regulations in pursuance of powers contained in sections 99, 100 and 101 of the Road Traffic Regulation Act 1984.

Form of permits

33. (1) A resident's permit or a business permit shall be in writing and shall include the following particulars:-

- (a) the registration mark of the vehicle in respect of which the permit has been issued;
- (b) the period during which the permit shall remain valid, subject to the provisions of Article 24(4) or 27(4), as the case may be;
- (c) an indication that the permit has been issued by the Council or authorised agent; and
- (d) an indication of the parking sub-zone or sub-zones within which the permit is valid.


(2) A day permit shall be in writing and shall include the following particulars:-

- (a) the registration mark of the vehicle in respect of which the permit has been validated;


- (b) the date on which the permit has been validated;
- (c) an indication that the permit has been issued by the Council or authorised agent; and
- (d) an indication of the parking sub-zone or sub-zones within which the permit is valid.

(3) The particulars specified in paragraphs 2(a) and (b) of this Article are to be completed by the person who applied for the day permit before the permit is displayed in accordance with the provisions of Article 5(1) or (3).

THE COMMON SEAL of the EAST
SUSSEX COUNTY COUNCIL was
Affixed hereunto on the twenty-eighth day
of December two thousand and seven
in the presence of:



Authorised Signatory



H&T Cttee. 4.6.74 – para 7 County Secretary's
Report – enc. 3.1 Lead Cabinet Member for Transport and
Environment, 4/3/02 – Individual Decision Making Meeting, agenda
item 6, Minute 35-35.2; 11/11/02 Agenda item 6, Minute 34; 9 June
2003, Agenda item 6, Minute 5-5.4; Planning & Highways Sub
Committee 11/08/04, Agenda item 5A, Minute 19-19.2.

**SCHEDULE G1 – STREETS OR PARTS OF STREETS FOR THE PURPOSE OF THE ISSUE OF
PERMITS (RESIDENTS', BUSINESS OR DAY)**

Street	Building	Zone
Abergavenny Road		A
Abinger Place		B
Albion Street		B
Annes Path		E
Bear Yard		C
Bell Lane		E
Bradford Road	1-19, 'By the Way'	A
Bradford Road	20-24, Treetops'	B
Brook Street		B
Brooks Close		C
Brooks Road		C
Brooman's Lane		D
Bull Lane		D
Castle Banks		B
Castle Ditch Lane		B
Castle Gate		B
Castle Lane		B
Castle Precincts		B
Castle Rise		B
Chapel Hill		C
Church Road		B
Church Twitten		D
Cleve Terrace		E
Cliffe High Street		C
Cluny Close		E
Cluny Street		E
Cockshut Road		E
Court Road		D
Davey's Lane		C
De Montfort Road		A
Dorset Road		D
Earls Garden		B
East Street		B
Eastgate Street		B
Eastgate Wharf		B
Eastport Lane		D
Edward Street		B
English's Passage		C
Farncombe Road		C
Fisher Street		B
Foundry Lane		C
Friars Walk		D
Garden Street		D
Grange Road		E
Green Lane		D
Harveys Way		C
High Street	1-41, 93-126, Pelham Arms-150, 192-224	B
High Street	42-92,151-187	D
Irelands Lane		A
Juggs Close		E
Juggs Road		E
Keere Street		E
Lancaster Street		B
Lansdown Place		D
Leicester Road		A

Street	Number	Zone
Little East Street		B
Malling Street	107-159, 50-94,	C
Market Lane		B
Market Street		B
Monks Lane		E
Morris Road		C
Mount Place		B
Mount Pleasant		B
Mount Street		D
Mountfield Road		D
Nevill Road	1-15, 14-20, Nevill Terrace	A
New Road		B
North Court		C
North Street		B
Offham Road	1-8	B
Offham Terrace		B
Ousedale Close		A
Paddock Lane		B
Paddock Road		B
Paddock Terrace		B
Paines Twitten		D
Park Road		B
Pelham Terrace		B
Phoenix Place		B
Pinwell Road		D
Pipe Passage		B
Potter's Lane		E
Prince Edward's Road	21-33, 50-106	A
Priory Cresent		E
Priory Street		D
Railway Lane		D
Rotten Row		E
Rusbridge Lane		C
School Hill		B
Shelley Close		A
Southcliffe		C
Southdowns Road		C
South Street		C
Southdown Place		C
Southover High Street		E
Southover Road		D
Spital Road		A
Spring Gardens		B
St Andrew's Lane		D
St Anne's Crescent		A
St James Street		E
St John Street		B
St John's Hill		B
St John's Terrace		B
St Martins Lane		D
St Nicholas Lane		D
St Pancras Gardens		E
St Pancras Road		E
St Peters Place		B
St Swithun's Lane		D
St Swithun's Terrace		D
Station Road		D
Station Street		D
Stewards Inn Lane		D

Street	Number	Zone
Sun Street		B
Talbot Terrace		B
Tanners Brook		D
The Avenue		B
The Course		E
The Gallops		A
The Spinneys		C
Thomas Street		C
Toronto Terrace		B
Valence Road		A
Verrall's Walk		E
Walwers Lane		D
Warren Drive		A
Watergate Lane		D
Waterloo Place		B
Well House Place		B
Wellington Street		B
West Street		B
Western Road		A
Westgate Street		B
Wheatsheaf Gardens		C
White Hill		B

SCHEDULE G2 – CHARGES RELATING TO RESIDENTS' PERMITS.

	1st Permit			2nd Permit		
	Per Annum	6 Months	3 Months	Per Annum	6 Months	3 Months
Petrol/Diesel	£70.00	£42.00	£28.00	£100.00	£57.50	£36.00
LPG Vehicle	£52.50	£31.50	£21.00	£83.50	£47.50	£29.50
Electric Vehicle	£35.00	£21.00	£14.00	£67.00	£37.50	£23.00

SCHEDULE G3 – CHARGES RELATING TO BUSINESS PERMITS.

	Per Annum	6 Months	3 Months
Petrol/Diesel	£1,000.00	£500.00	£250.00

SCHEDULE G4 – CHARGES RELATING TO DAY PERMITS

	Charge
Residential	£7.00 for 10
Health	£7.00 for 10
Hotels	£7.00 for 10
Concessions	£7.00 for 20
Trades	£3.00 per day

There will be no charge for Motorcycles parking in permit only or designated motorcycle bays. Motorcycles must park perpendicularly to the kerb line.

SCHEDULE G5 – CHARGES RELATING TO PAY AND DISPLAY TICKETS

Charging Band	Charge	Available in Units of	Maximum Stay	No Return
Commercial	£1.80	20 minutes	1 hour	No return within 2 hours
Inner	£1.00	30 minutes	Unlimited	N/A
Intermediate	£0.60	30 minutes	Unlimited	N/A
Outer	£0.20 / £1.40	60 minutes / 1 day	Unlimited	N/A

SCHEDULE G6 – REFUNDS RELATING TO RESIDENT'S AND BUSINESS PERMITS

	Amount of Refund
Permit surrendered before it becomes valid	
	Full refund of charge paid
Permit surrendered after it becomes valid	
12 monthly	The sum of one twelfth of the charge paid in respect of each complete month which remains unexpired at the time the permit is surrendered
6 monthly	The sum of one sixth of the charge paid in respect of each complete month which remains unexpired at the time the permit is surrendered
3 monthly	The sum of one third of the charge paid in respect of each complete month which remains unexpired at the time the permit is surrendered

SCHEDULE P1

Pay and Display Parking Places.

ITEM NO.	STREET NAME	SIDE OF ROAD	EXTENT	ZONE	TIMES OF ENFORCEMENT	CHARGING BAND
✓ 1	Cliffe High Street	south	from a point opposite the western building line of No.37 of Cliffe High Street for a distance of 52.5 metres in an easterly direction	C	Monday to Saturday 8am - 6pm	Commercial
✓ 2	Eastgate Wharf	south-west	from a point 1.5 metres west of a point opposite the western building line No.11 Eastgate Street for a distance of 20 metres in a easterly direction.	B	Monday to Saturday 8am - 6pm	Commercial
✓ 3	High Street	south	from a point 2.5 metres northeast of a point opposite the boundary of No.26/the Bank High Street for a distance of 38.5 metres in a north-easterly direction	B	Monday to Saturday 8am - 6pm	Commercial
✓ 4	High Street	south	from a point 3.5 metres southwest of a point opposite the boundary of Nos.19/18 High Street for a distance of 38.5 metres in a north-easterly direction	B	Monday to Saturday 9am - 5pm	Commercial
✓ 5	High Street	south-east	from a point 3 metres southwest of a point opposite the boundary of Nos.79/80 High Street for a distance of 26 metres in a north-easterly direction	D	Monday to Saturday 9am - 5pm	Commercial
✓ 6	High Street	south-east	from a point 5 metres northeast of a point opposite the southwestern building line of No.64 High Street for a distance of 38.5 metres in a north-easterly direction	D	Monday to Saturday 9am - 5pm	Commercial
✓ 7	High Street	south-east	from a point 4.5 metres northeast of a point opposite southwestern building line of No.59 High Street for a distance of 32 metres in a north-easterly direction	D	Monday to Saturday 9am - 5pm	Commercial
✓ 8	High Street	south-east	From a point 4 metres west of the south western building line of no. 27 High Street for a distance of 33.5 metres in a south-westerly direction	B	Monday to Saturday 9am - 5pm	Commercial

SCHEDULE P1

Pay and Display Parking Places.

ITEM NO.	STREET NAME	SIDE OF ROAD	EXTENT	ZONE	TIMES OF ENFORCEMENT	CHARGING BAND
✓ 9	Nevill Road	east	from a point opposite the northern building line of No.7 Barn Stables for a distance of 15 metres in a southerly direction	A	Monday to Friday 8am - 6pm	Outer
✓ 10	St Andrew's Lane	north-east	from a point 52.5 metres southeast of the kerbline of High Street for a distance of 39 metres in a south-easterly direction ^{45?}	D	Monday to Saturday 8am - 6pm	Commercial
✓ 11	Station Street	south-east	from a point 48 metres northeast of the kerb line of Priory Street for a distance of 30 metres in a north-easterly direction ^{31.5?}	D	Monday to Saturday 8am - 6pm	Intermediate

SCHEDULE P2

Shared Use Parking Places.

ITEM NO.	STREET NAME	SIDE OF ROAD	EXTENT	ZONE	TIMES OF ENFORCEMENT	CHARGING BAND
✓1	Abergavenny Road	south-west	<i>- wrong length</i> from a point 3 metres southeast of the kerbline of Valence Road for a distance of 70 metres in a south-easterly direction	A	Monday to Friday 8am - 6pm	Intermediate
✓2	Abergavenny Road	west	from a point 1.5 metres north of the boundary of Nos.21&22/23&24 Abergavenny Road for a distance of 40.5 metres in a southerly direction	A	Monday to Friday 8am - 6pm	Intermediate
✓3	Abinger Place	north-east	from a point 6 metres southwest of the junction with St John's Terrace for a distance of 6 metres in a south-easterly direction	B	Monday to Saturday 8am - 6pm	Intermediate
✓4	Abinger Place	south-east	<i>- wrong length</i> from a point 5 metres south of the boundary of Nos.45/47 Abinger Place for a distance of 43 metres in a north-easterly direction	B	Monday to Saturday 8am - 6pm	Intermediate
✓5	Albion Street	west	from a point opposite the southern boundary of No.1 northwards to a point 1.0 metre south of the northern boundary of No. 11	B	Monday to Saturday 8am - 6pm	Commercial
✓6	Bradford Road	north-east	<i>- wrong length</i> from a point opposite the boundary of Nos.13/14 Bradford Road for a distance of 56 metres in a south-easterly direction	A	Monday to Friday 8am - 6pm	Intermediate
✓7	Bradford Road	north-east	from a point outside the southeast building line of No.1 Bradford Road for a distance of 83 metres in a south-easterly direction	A	Monday to Friday 8am - 6pm	Intermediate
✓8	Bradford Road	south-east	from a point opposite the boundary wall of Nos.21/22 Bradford Road for a distance of 61 metres in an north-easterly direction	A	Monday to Friday 8am - 6pm	Intermediate
✓9	Bradford Road	south-west	from a point 1.5 metres northwest of a point opposite the southeastern building line of No.1 Bradford Road for a distance of 35 metres in a south-easterly direction <i>- wrong length</i>	A	Monday to Friday 8am - 6pm	Intermediate
✓10	Bradford Road	south-west	from a point 10.5 metres north of the kerbline of De Montfort Road for a distance of 31 metres in a north-westerly direction	A	Monday to Friday 8am - 6pm	Intermediate

SCHEDULE P2

Shared Use Parking Places.

ITEM NO.	STREET NAME	SIDE OF ROAD	EXTENT	ZONE	TIMES OF ENFORCEMENT	CHARGING BAND
11	Brook Street	north	from a point opposite the northwestern building line of St John's Church for a distance of 5 metres in an westerly direction	B	Monday to Saturday 8am - 6pm	Intermediate
12	Brooks Close	south-west	from a point opposite a point 21.5 metres south of the kerbline of South Downs Road for a distance of 10.5 metres in a south-easterly direction	C	Monday to Saturday 8am - 6pm	Outer
13	Brooks Close	south-west	from a point opposite a point 39 metres south of the kerbline of South Downs Road for a distance of 21 metres in a south-easterly direction	C	Monday to Saturday 8am - 6pm	Outer
✓ 14	Brooks Road	north	from a point 1.5 metres west of the western building line of No.1 Malling Industrial Estate for a distance of 47 metres in an easterly direction	C	Monday to Saturday 8am - 6pm	Outer
✓ 15	Brooks Road	north	from a point opposite the eastern building line of No.10 Malling Industrial Estate for a distance of 24 metres in a westerly direction	C	Monday to Saturday 8am - 6pm	Outer
✓ 16	Brooks Road	south	from a point opposite the eastern building line of No.10 Malling Industrial Estate for a distance of 35 metres in a westerly direction	C	Monday to Saturday 8am - 6pm	Outer
✓ 17	Brooks Road (east to west arm)	north	from a point 17 metres west of the kerbline of Brooks Road (north to south arm) for a distance of 39.5 metres in a westerly direction	C	Monday to Saturday 8am - 6pm	Outer
✓ 18	Brooks Road (east to west arm)	south	from a point opposite a point 6 metres west of the kerbline of Brooks Road (north to south arm) for a distance of 38 metres in a westerly direction	C	Monday to Saturday 8am - 6pm	Outer
✓ 19	Brooks Road (north to south arm)	east	from a point 30.5 metres south of a point opposite the northern building line of No.6 South Downs Business Park for a distance of 61 metres in a southerly direction	C	Monday to Saturday 8am - 6pm	Outer
✓ 20	Brooks Road (north to south arm)	north-east	from a point opposite a point 110 metres southeast of the kerbline of South Downs Road for a distance of 106 metres in a south-easterly direction	C	Monday to Saturday 8am - 6pm	Outer

SCHEDULE P2

Shared Use Parking Places.

ITEM NO.	STREET NAME	SIDE OF ROAD	EXTENT	ZONE	TIMES OF ENFORCEMENT	CHARGING BAND
✓ 21	Castle Presincts	north	from a point west of 11.5 metres of the kerbline with Mount Place for a distance of 22 metres in a westerly direction	B	Monday to Saturday 8am - 6pm	Intermediate
✓ 22	Cleve Terrace	north	from the northern kerbline of St Pancras Road for a distance of 34 metres in an easterly direction	E	Monday to Saturday 8am - 6pm	Intermediate
✓ 23	Cleve Terrace	south	from a point 1 metre east of the southern kerb line of St Pancras Road for a distance of 34 metres in an easterly direction	E	Monday to Saturday 8am - 6pm	Intermediate
✓ 24	Cluny Street	south-east	from a point opposite the southwestern building line of No.27 Cluny Street for a distance of 35.5 metres in a north-easterly direction	E	Monday to Saturday 8am - 6pm	Outer
✓ 25	Cluny Street	south-east	from a point opposite the boundary of Nos.19/21 Cluny Street for a distance of 24 metres in a north-easterly direction	E	Monday to Saturday 8am - 6pm	Outer
✓ 26	Cluny Street	south-east	from a point 6 metres northeast of the eastern building line of No 1 Cluny Street for a distance of 32 metres in a south-westerly direction	E	Monday to Saturday 8am - 6pm	Outer
✓ 27	Cluny Street		from a point opposite a point 2 metres northeast of the southwestern building line of No.9 Cluny Street for a distance of 10.5 metres in a north-easterly direction	E	Monday to Saturday 8am - 6pm	Outer
✓ 28	Cockshut Road	west	from a point 10.5 metres south of the junction with Southover High Street for a distance of 29 metres in a southerly direction	E	Monday to Saturday 8am - 6pm	Outer
✓ 29	Court Road	south-east	from a point 1 metre northeast of the southwestern building line of 10 and 11 Court Road for a distance of 18.5 metres in a north-easterly direction	D	Monday to Saturday 8am - 6pm	Inner
✓ 30	Court Road	south-east	from a point 29.5 metres northeast of the southwestern building line of 10 and 11 Court Road for a distance of 51 metres in a north-easterly direction	D	Monday to Saturday 8am - 6pm	Inner
✓ 31	Court Road	south-east	from a point outside the southwestern building line of 49 to 51 for a distance of 31.5 metres in a north-easterly direction	D	Monday to Saturday 8am - 6pm	Inner

SCHEDULE P2

Shared Use Parking Places.

ITEM NO.	STREET NAME	SIDE OF ROAD	EXTENT	ZONE	TIMES OF ENFORCEMENT	CHARGING BAND
✓ 32	Court Road	south-east	from a point outside the building line of No.38 Court Road for a distance of 21 metres in a south-westerly direction	D	Monday to Saturday 8am - 6pm	Inner
✓ 33	Court Road	south-west	from a point 52 metres southeast of the kerbline of Friars' Walk for a distance of 25 metres in a south-easterly direction	D	Monday to Saturday 8am - 6pm	Inner
✓ 34	Davey's Lane	north	from a point 18 metres east of the kerb line of Brooks Road for a distance of 25 metres in an easterly direction	C	Monday to Saturday 8am - 6pm	Intermediate
✓ 35	Davey's Lane	north-east	from a point 1 metre north of a point opposite the boundary of Nos.7/8 Davey Lane for a distance of 4.5 metres in a north-westerly direction	C	Monday to Saturday 8am - 6pm	Intermediate
✓ 36	Davey's Lane	north-east	from a point opposite the boundary of Nos. 8/9 Davey Lane for a distance of 10 metres in a north-westerly direction	C	Monday to Saturday 8am - 6pm	Intermediate
✓ 37	Davey's Lane	north-east	from a point 9.5 metres northwest of the northwestern building line on No.9 Davey's Lane for a distance of 5 metres in a north-westerly direction	C	Monday to Saturday 8am - 6pm	Intermediate
✓ 38	Davey's Lane	south	from a point 14.5 metres east of the kerb line of Brooks Close for a distance of 28 metres in an easterly direction	C	Monday to Saturday 8am - 6pm	Intermediate
✓ 39	Davey's Lane	south	from a point opposite the western building line of the first warehouse on the north side of the Davey's Lane eastwards for a distance of 17 metres	C	Monday to Saturday 8am - 6pm	Intermediate
✓ 40	De Montfort Road	north	from a point 1.5 metres west of the boundary of 1&2 Barn Stables for a distance of 4 metres in a westerly direction	A	Monday to Friday 8am - 6pm	Outer
✓ 41	De Montfort Road	north-east	from a point 1.5 metres east of the boundary of Nos.81/83 for a distance of 38.5 metres in a westerly direction	A	Monday to Friday 8am - 6pm	Outer
✓ 42	De Montfort Road	south	from a point opposite the boundary of Nos.85/87 De Montfort Road for a distance of 96.5 metres in an easterly direction	A	Monday to Friday 8am - 6pm	Outer

SCHEDULE P2

Shared Use Parking Places.

ITEM NO.	STREET NAME	SIDE OF ROAD	EXTENT	ZONE	TIMES OF ENFORCEMENT	CHARGING BAND
✓ 43	East Street	north	<i>wrong length.</i> from a point 1 metre west of the boundary of Pyramus/Thisbe East Street eastwards for a distance of 50 metres	B	Monday to Saturday 8am - 6pm	Commercial
✓ 44	Farncombe Road	north-west	from a point 1.5 metres southwest of a point opposite the northwestern building line of No.1 Farncombe Road for a distance of 28 metres in a south-westerly direction	C	Monday to Saturday 8am - 6pm	Commercial
✓ 45	Friars' Walk	south-east	from a point 2.5 metres northeast of the boundary of Nos.27/29 Friars' Walk for a distance of 53 metres in a north-easterly direction	D	Monday to Saturday 8am - 6pm	Commercial
✓ 46	Friars' Walk	south-east	from a point 5 metres southwest of the boundary of Nos.6a/7 Friars' Walk for a distance of 30 metres in a south-westerly direction	D	Monday to Saturday 8am - 6pm	Commercial
✓ 47	Garden Street	south-west	from a point 4 metres south of a point opposite the southwestern building line of No.21 Tanners Brook for a distance of 88 metres in a north-westerly direction	D	Monday to Saturday 8am - 6pm	Inner
✓ 48	Grange Road	south-east	from a point 2 metres southwest of the northeastern building line of No.1 Grange Road for a distance of 6 metres in a south-westerly direction	E	Monday to Saturday 8am - 6pm	Inner
✓ 49	Grange Road	south-east	from a point 3 metres northeast of the northeastern building line of No.1 Grange Road for a distance of 127 metres in a westerly direction	E	Monday to Saturday 8am - 6pm	Inner
✓ 50	Gundreda Road	north-east	from a point 10.5 metres northwest of the junction with De Warenne Street for a distance of 25 metres in a north-westerly direction	A	Monday to Friday 8am - 6pm	Outer
✓ 51	Gundreda Road	south-west	from a point 3 metres northwest of the southern building line of No 21 Prince Edward's Road for a distance of 25.5 metres in a north-westerly direction	A	Monday to Friday 8am - 6pm	Outer
✓ 52	Gundreda Road	south-west	from a point outside the southeastern building line of No4 Gundreda Road for a distance of 19.5 in a south-easterly direction	A	Monday to Friday 8am - 6pm	Outer
✓ 53	Harvey's Way	north	from a point 6 metres east of the kerbline of North Court for a distance of 22 metres in an easterly direction	C	Monday to Saturday 8am - 6pm	Commercial

SCHEDULE P2

Shared Use Parking Places.

ITEM NO.	STREET NAME	SIDE OF ROAD	EXTENT	ZONE	TIMES OF ENFORCEMENT	CHARGING BAND
✓ 54	Harvey's Way	north	from a point opposite the boundary of Nos. 1/2 Harvey's Way for a distance of 50 metres in a westerly direction	C	Monday to Saturday 8am - 6pm	Commercial
✓ 55	High Street	south	from a point opposite the boundary of Nos. 123/124 High Street for a distance of 88 metres in an easterly direction	B	Monday to Saturday 8am - 6pm	Commercial
✓ 56	Lancaster Street	north	from a point 1 metre east of a point opposite the boundary of Nos. 5/7 Lancaster Street for a distance of 20 metres in a westerly direction	B	Monday to Saturday 8am - 6pm	Intermediate
✓ 57	Lancaster Street	north	from a point 3.5 metres west of the western building line of No. 15 Lancaster Street for a distance of 15 metres in a westerly direction	B	Monday to Saturday 8am - 6pm	Intermediate
✓ 58	Lansdown Place	north-west	from a point 2 metres southwest of a point opposite the boundary of Nos. 20/22 Lansdown Place for a distance of 30 metres in a south-westerly direction	D	Monday to Saturday 8am - 6pm	Commercial
✓ 59	Leicester Road	east	from a point opposite the northern building line of No. 19 Leicester Road for a distance of 41.5 metres in a southerly direction	A	Monday to Friday 8am - 6pm	Intermediate
✓ 60	Leicester Road	east	from a point 2 metres south of the boundary of No. 53/55 Leicester Road for a distance of 43 metres in a northern direction	A	Monday to Friday 8am - 6pm	Outer
✓ 61	Leicester Road	west	from a point opposite the boundary of Nos. 16/18 Leicester Road for a distance of 35 metres in a southerly direction	A	Monday to Friday 8am - 6pm	Intermediate
✓ 62	Leicester Road	west	from a point 5 metres north of the southern building line of No. 79 De Montfort Road for a distance of 10 metres in a northerly direction	A	Monday to Friday 8am - 6pm	Intermediate
✓ 63	Leicester Road	west	from a point 21 metres north of the southern building line of No. 79 De Montfort Road for a distance of 19 metres in a northerly direction	A	Monday to Friday 8am - 6pm	Intermediate
✓ 64	Leicester Road	west	from a point 2.5 metres south of the northern building line of No. 100 Prince Edward's Road for a distance of 15 metres in a southerly direction	A	Monday to Friday 8am - 6pm	Outer

SCHEDULE P2

Shared Use Parking Places.

ITEM NO.	STREET NAME	SIDE OF ROAD	EXTENT	ZONE	TIMES OF ENFORCEMENT	CHARGING BAND
✓ 65	Little East Street	south	from a point 6 metres west of the western building line of No.6 Little East Street for a distance of 27 metres in a westerly direction	B	Monday to Saturday 8am - 6pm	Inner
✓ 66	Malling Street	east	from a point 1 metre north of a point opposite the southern building line of 149a Malling Street for a distance of 28 metres in a southerly direction	C	Monday to Saturday 8am - 6pm	Intermediate
✓ 67	Malling Street	east	from a point 3.5 metres north of the boundary of No.1 Wheatsheaf Gardens and No.135 Malling Street for a distance of 19 metres in a northerly direction	C	Monday to Saturday 8am - 6pm	Intermediate
✓ 68	Malling Street	north-west	from a point opposite the boundary of Nos.62/64 Malling Street for a distance of 18 metres in a south-westerly direction	C	Monday to Saturday 8am - 6pm	Intermediate
✓ 69	Malling Street	north-west	from a point opposite the northeastern building line of No.66 Malling Street for a distance of 9 metres in a south-westerly direction	C	Monday to Saturday 8am - 6pm	Intermediate
✓ 70	Malling Street	west	from a point opposite the boundary of Nos.16/18 Malling Street for a distance of 42 metres in a southerly direction	C	Monday to Saturday 8am - 6pm	Commercial
✓ 71	Morris Road	east	from a point opposite the northern building line of Southcourt House for a distance of 10 metres in a southerly direction	C	Monday to Saturday 8am - 6pm	Commercial
✓ 72	Morris Road	east	from a point 7.5 metres north of a point opposite the northern building line of Southcourt House for a distance of 6 metres in a northerly direction	C	Monday to Saturday 8am - 6pm	Commercial
✓ 73	Morris Road	south-west	from a point 1.5 metres south of a point opposite the boundary of No.10 Morris Road and No.1 Farncombe Road for a distance of 40 metres in a south-easterly direction	C	Monday to Saturday 8am - 6pm	Commercial
✓ 74	Mountfield Road	south	from the kerbline of Ham Lane for a distance of 112.5 metres in a westerly direction <i>- wrong way</i>	D	Monday to Saturday 8am - 6pm	Intermediate

SCHEDULE P2

Shared Use Parking Places.

ITEM NO.	STREET NAME	SIDE OF ROAD	EXTENT	ZONE	TIMES OF ENFORCEMENT	CHARGING BAND.
✓ 75	Nevill Road	north-east	from a point opposite the southeastern building line of No.1 Nevill Road for a distance of 31 metres in a north-westerly direction	A	Monday to Friday 8am - 6pm	Outer
✓ 76	Nevill Road	south-west	from a point opposite a point 23 metres northwest of the northern building line of No.15 Nevill Road for a distance of 77 metres in a north-westerly direction	A	Monday to Friday 8am - 6pm	Outer
✓ 77	North Street	east	from a point 46 metres north of the northern kerbline of Pheonix Place for a distance of 15.5 metres in a northerly direction	B	Monday to Saturday 8am - 6pm	Intermediate
✓ 78	North Street	north-west	from a point opposite the boundary of No.1 Lancaster Street/No.11 North Street for a distance of 30 metres in a north-easterly direction	B	Monday to Saturday 8am - 6pm	Intermediate
✓ 79	Paddock Lane	north	from a point opposite the boundary of Nos.73/75 Paddock Lane for a distance of 23 metres in a westerly direction	B	Monday to Saturday 8am - 6pm	Inner
✓ 80	Park Road	east	from a point opposite the northern building line of No.2 Park Road for a distance of 40 metres in a southerly direction	A	Monday to Friday 8am - 6pm	Outer
✓ 81	Park Road	east	from a point 3 metres north of a point opposite the southern building line of No.6 Park Road for a distance of 25 metres in a southerly direction	A	Monday to Friday 8am - 6pm	Outer
✓ 82	Park Road	west	from the northern boundary of No.1 Park Road for a distance of 42 metres in a southerly direction	A	Monday to Friday 8am - 6pm	Outer
✓ 83	Park Road	west	from a point 5.5 metres north of the junction with The Avenue for a distance of 22 metres in a northerly direction	A	Monday to Friday 8am - 6pm	Outer
✓ 84	Pelham Terrace	north	for its entire length	B	Monday to Saturday 8am - 6pm	Intermediate
✓ 85	Pelham Terrace	south	from a point 1.5 metres east of a point opposite the eastern building line of No.12 St.John's Hill for a distance of 61.5 metres in a westerly direction	B	Monday to Saturday 8am - 6pm	Intermediate
✓ 86	Pheonix Place	north	from a point 4 metres west of the eastern building line of No.1 Pheonix Place for a distance of 23 metres in a westerly direction	B	Monday to Saturday 8am - 6pm	Intermediate

SCHEDULE P2

Shared Use Parking Places.

ITEM NO.	STREET NAME	SIDE OF ROAD	EXTENT	ZONE	TIMES OF ENFORCEMENT	CHARGING BAND
✓ 87	Pheonix Place	south-west	from a point 5 metres southeast of a point opposite the boundary of Nos.10/11 Pheonix Place for a distance of 59 metres in a north-westerly direction	B	Monday to Saturday 8am - 6pm	Intermediate
✓ 88	Prince Edward Road	north	from a point opposite the boundary of Nos. 100/102 Prince Edward's Road for a distance of 64 metres in an easterly direction	A	Monday to Friday 8am - 6pm	Outer
✓ 89	Priory Street	north	from a point 3.5 metres east of the boundary of Nos.35 Priory Street/No.9 Southover High Street (public house) for a distance of 9 metres in a westerly direction - <i>westerly</i>	D	Monday to Saturday 8am - 6pm	Intermediate
✓ 90	Priory Street	north	from a point 1 metre west of the boundary of Nos. 36/37 Priory Street for a distance of 28 metres in an easterly direction	D	Monday to Saturday 8am - 6pm	Intermediate
✓ 91	Priory Street	north	from a point opposite the western building line of No.49 Priory Street for a distance of 29.5 metres in an easterly direction	D	Monday to Saturday 8am - 6pm	Intermediate
✓ 92	Railway Lane	south-west	from a point 11 metres northeast of a point opposite the southeastern building line of Greyfriars Court for a distance of 60 metres in a north-westerly then westerly direction - <i>westerly</i>	D	Monday to Saturday 8am - 6pm	Commercial
✓ 93	Rotten Row	north-west	from a point 8 metres northeast of the boundary of Corwlink/Hill House, Rotten Row for a distance of 45 metres in a north-easterly direction	E	Monday to Saturday 8am - 6pm	Inner
✓ 94	Rotten Row	north-west	from a point 4 metres southwest of the boundary of West House/Allington, Rotten Row for a distance of 5 metres in a south-westerly direction	E	Monday to Saturday 8am - 6pm	Inner
✓ 95	Rotten Row	north-west	from a point 4 metres north of the boundary of West House/Allington, Rotten Row for a distance of 10 metres in a north-easterly direction - <i>westerly</i>	E	Monday to Saturday 8am - 6pm	Inner
✓ 96	Rotten Row	north-west	from a point 2 metres north of a point opposite the boundary of 'Mulberries'/'Falmer House', Rotten Row for a distance of 15 metres in a south-westerly direction	E	Monday to Saturday 8am - 6pm	Inner
✓ 97	Rotten Row	north-west	from a point 7 metres south of a point opposite the boundary of 'Falmer House'/'St Anne's House', Rotten Row for a distance of 26 metres in a north-easterly direction	E	Monday to Saturday 8am - 6pm	Inner

SCHEDULE P2

Shared Use Parking Places.

ITEM NO.	STREET NAME	SIDE OF ROAD	EXTENT	ZONE	TIMES OF ENFORCEMENT	CHARGING BAND
✓ 98	South Downs Road	north	from a point opposite a point 22 metres west of the kerbline of Brooks Road for a distance of 30 metres in a westerly direction	C	Monday to Saturday 8am - 6pm	Outer
✓ 99	South Downs Road	north	from a point 68 metres east of the kerbline of Mayhew Way for a distance of 30 metres in an easterly direction	C	Monday to Saturday 8am - 6pm	Outer
✓ 100	South Street	north-east	from a point 7 metres northwest of a point opposite the boundary of Nos. 1/3 for a distance of 10 metres in a north-westerly direction	C	Monday to Saturday 8am - 6pm	Commercial
✓ 101	South Street	north-east	from a point 1 metre northwest of a point opposite the boundary of Nos. 19/21 South Street for a distance of 56 metres in a south-easterly direction	C	Monday to Saturday 8am - 6pm	Intermediate
✓ 102	South Street	north-east	from a point 1 metre northwest of the boundary of Nos. 89/91 South Street for a distance of 56 metres in a south-easterly direction	C	Monday to Saturday 8am - 6pm	Outer
✓ 103	South Street	north-east	from a point opposite the northwestern building line of No. 119 South Street for a distance of 16.5 metres in a south-easterly direction	C	Monday to Saturday 8am - 6pm	Outer
✓ 104	South Street	north-east	from a point opposite a point 23 metres southeast of the southern building line of No. 138 South Street for a distance of 29 metres in a southerly direction	C	Monday to Saturday 8am - 6pm	Outer
✓ 105	South Street	south-west	from a point 26 metres southeast of a point opposite the southern building line of No. 138 South Street for a distance of 25 metres in a south-easterly direction	C	Monday to Saturday 8am - 6pm	Outer
✓ 106	South Street	south-west	from a point opposite the northwest building line of No. 134 South Street for a distance of 40 metres in a south-easterly direction	C	Monday to Saturday 8am - 6pm	Outer
✓ 107	Southover High Street	north-east	from a point 15 metres southeast of the northern building line of Southover Grange, Southover High Street for a distance of 31 metres in a south-easterly direction <i>L Mayhew</i>	E	Monday to Saturday 8am - 6pm	Inner

SCHEDULE P2

Shared Use Parking Places.

ITEM NO.	STREET NAME	SIDE OF ROAD	EXTENT	ZONE	TIMES OF ENFORCEMENT	CHARGING BAND
✓ 108	Southover High Street	north-west	from a point opposite the southwestern building line of No.57 Southover High Street for a distance of 56 metres in a north-easterly direction	E	Monday to Saturday 8am - 6pm	Intermediate
✓ 109	Southover High Street	north-west	from a point opposite the boundary of Nos.53/54 Southover High Street for a distance of 60.5 metres in a north-easterly direction	E	Monday to Saturday 8am - 6pm	Intermediate
✓ 110	Southover Road	south	from a point 13 metres east of the kerline of Southover High Street eastwards for a distance of 30 metres	D	Monday to Saturday 8am - 6pm	Inner
✓ 111	Southover Road	south-east	from a point 45 metres northeast of the southwestern building line of Southover Grange, Southover High Street for a distance of 114.5 metres in a north-easterly direction	D	Monday to Saturday 8am - 6pm	Inner
✓ 112	Southover Road	south-east	from a point 19.5 metres northeast of a point opposite the northeastern building line of No.3 St Andrew's Place, Southover Road for a distance of 125 metres in a south-westerly direction <i>Wrayleigh</i>	D	Monday to Saturday 8am - 6pm	Commercial
✓ 113	Spital Road	south	from a point 1.5 metres west of a point opposite the eastern building line of 'St Nicholas' Spital Road for a distance of 25 metres in an easterly direction <i>Wrayleigh</i>	A	Monday to Friday 8am - 6pm	Intermediate
✓ 114	Spital Road	south-west	from a point opposite the northwestern building line of the Public House adjacent to No.3 Spital Road for a distance of 45.5 metres in a south-easterly direction	A	Monday to Friday 8am - 6pm	Intermediate
✓ 115	Spring Gardens	south	from a point 3 metres east of a point opposite the eastern building line of No.5 Spring Gardens for a distance of 15 metres in an easterly direction	B	Monday to Saturday 8am - 6pm	Intermediate
✓ 116	Spring Gardens	south	from a point 30 metres east of a point opposite the eastern building line of No.5 Spring Gardens for a distance of 16 metres in an easterly direction	B	Monday to Saturday 8am - 6pm	Intermediate
✓ 117	St Andrew's Lane	north-east	from a point 2.5 metres northwest of a point opposite the southern building line of No.1 St Andrew's Place, Southover Road for a distance of 15 metres in a north-westerly direction	D	Monday to Saturday 8am - 6pm	Commercial

SCHEDULE P2

Shared Use Parking Places.

ITEM NO.	STREET NAME	SIDE OF ROAD	EXTENT	ZONE	TIMES OF ENFORCEMENT	CHARGING BAND
✓ 118	St John Street	south-east	from a point 1 metre northeast of a point opposite the boundary of No.29 St John Street and the Hall on St John Street for a distance of 29 metres in a north-easterly direction <i>- wavy line</i>	B	Monday to Saturday 8am - 6pm	Intermediate
✓ 119	St John's Hill	west	from a point 2.5 metres south of a point opposite the boundary of Nos.6/7 St Johns Hill for a distance of 34 metres in a southerly direction	B	Monday to Saturday 8am - 6pm	Intermediate
✓ 120	St John's Terrace	north-west	from a point 1.5 metres northeast of the boundary of Nos.24/25 St John's Terrace for a distance of 52 metres in a south-westerly direction	B	Monday to Saturday 8am - 6pm	Intermediate
✓ 121	St Pancras <i>Gardens</i> (Close)	north	from a point 1.5 metres opposite the western building line of 1-12 Barber Court for a distance of 16 metres in an easterly direction <i>- wavy line</i>	E	Monday to Saturday 8am - 6pm	Intermediate
✓ 122	St Pancras Gardens	north	from a point 1.5 metres west of the western building line of 1-12 Barber Court for a distance of 18 metres in a westerly direction	E	Monday to Saturday 8am - 6pm	Intermediate
✓ 123	St Pancras Road	north-east	from a point 2 metres north of the boundary of No.42 Grange Road and Hill House, St Pancras Road for a distance of 39 metres in a south-easterly direction, finishing in Grange Road	E	Monday to Saturday 8am - 6pm	Intermediate
✓ 124	St Pancras Road	west	from a point 1.5 metres south of the boundary between 61/62 for a distance of 24 metres in a southerly direction <i>- wavy line</i>	E	Monday to Saturday 8am - 6pm	Intermediate
✓ 125	St Pancras Road	west	from a point 1 metre north of a point opposite the southern building line of No.54 St Pancras Road for a distance of 6 metres in a southerly direction	E	Monday to Saturday 8am - 6pm	Intermediate
✓ 126	St Pancras Road	west	from a point 7.5 metres north of a point opposite the southern building line of Barber Court, St Pancras Road for a distance of 33.0 metres in a northerly direction <i>- wavy line</i>	E	Monday to Saturday 8am - 6pm	Intermediate

SCHEDULE P2

Shared Use Parking Places.

ITEM NO.	STREET NAME	SIDE OF ROAD	EXTENT	ZONE	TIMES OF ENFORCEMENT	CHARGING BAND
✓ 127	Talbot Terrace	east	from a point 2 metres south of a point opposite the boundary of Nos.32/33 Talbot Terrace for a distance of 31 metres in a northerly direction	B	Monday to Saturday 8am - 6pm	Intermediate
✓ 128	Talbot Terrace	west	from a point opposite the northern boundary of No.1 Pelham Terrace for a distance of 42 metres in a southerly direction	B	Monday to Saturday 8am - 6pm	Intermediate
✓ 129	The Avenue	north-east	from a point 2 metres west of a point opposite the boundary of Nos.29/31 for a distance of 5.5 metres in a easterly direction	A	Monday to Friday 8am - 6pm	Intermediate
✓ 130	The Avenue	north-east	from a point 4 metres southeast of a point opposite the western building line of No.27 The Avenue for a distance of 32 metres in a south-easterly direction	A	Monday to Friday 8am - 6pm	Intermediate
✓ 131	The Avenue	north-east	from a point 4 metres north-west of a point opposite the boundary of Nos.21/23 The Avenue for a distance of 28 metres in a north-westerly direction	B	Monday to Saturday 8am - 6pm	Intermediate
✓ 132	The Avenue	north-west	from a point opposite the boundary of the Rectory/No.3 The Avenue for a distance of 22.5 metres in a north-easterly direction	B	Monday to Saturday 8am - 6pm	Inner
✓ 133	The Avenue	south	from a point 8 metres east of a point opposite the boundary of Nos.22/24 The Avenue for a distance of 48 metres in a westerly direction	A	Monday to Friday 8am - 6pm	Intermediate
✓ 134	The Avenue	south	from a point opposite the boundary of Nos.18/20 The Avenue for a distance of 9 metres in an easterly direction	A	Monday to Friday 8am - 6pm	Intermediate
✓ 135	The Avenue	south	from a point 4 metres east of a point opposite the western boundary line of No.16 The Avenue for a distance of 10 metres in an easterly direction	A	Monday to Friday 8am - 6pm	Intermediate
✓ 136	The Avenue	south	from a point 3 metres east of a point opposite the boundary of Nos.14/16 The Avenue for a distance of 11.5 metres in an easterly direction	A	Monday to Friday 8am - 6pm	Intermediate
✓ 137	The Avenue	✓ south-east	from a point 3 metres northeast of a point opposite the boundary of Nos.5/7 The Avenue for a distance of 68 metres in a north-easterly direction	B	Monday to Saturday 8am - 6pm	Inner

SCHEDULE P2

Shared Use Parking Places.

ITEM NO.	STREET NAME	SIDE OF ROAD	EXTENT	ZONE	TIMES OF ENFORCEMENT	CHARGING BAND
✓ 138	The Avenue	✓ south-west	from a point 3 metres northwest of a point opposite the boundary of Nos. 65/67 The Avenue for a distance of 30 metres in a south-easterly direction	A	Monday to Friday 8am - 6pm	Intermediate
✓ 139	The Avenue	✓ south-west	from a point 1 metre southeast of a point opposite the boundary of Nos. 49/51 The Avenue for a distance of 29.5 metres in a north-westerly direction	A	Monday to Friday 8am - 6pm	Intermediate
✓ 140	The Avenue	✓ south-west	from a point 8 metres southeast of a point opposite the boundary of Nos. 8/10 The Avenue for a distance of 36 metres in a south-easterly direction	B	Monday to Saturday 8am - 6pm	Intermediate
✓ 141	The Course	north	from a point opposite the boundary of Nos. 2/4 The Course for a distance of 29 metres in an easterly direction	E	Monday to Saturday 8am - 6pm	Intermediate
✓ 142	The Gallops	south	from a point opposite the southeastern building line of No. 35 The Gallops for a distance of 78 metres in a westerly direction	A	Monday to Friday 8am - 6pm	Outer
✓ 143	The Gallops	south	From a point opposite the northeastern building line of No. 39 The Gallops for a distance of 31 metres in a westerly direction	A	Monday to Friday 8am - 6pm	Outer
✓ 144	Toronto Terrace	south	from a point 1.5 metres east of the eastern building line of No. 1 St John's Hill for a distance of 10 metres in a westerly direction	B	Monday to Saturday 8am - 6pm	Intermediate
✓ 145	Toronto Terrace	south	from a point 1 metre east of a point opposite the boundary of Nos. 20/21 Toronto Terrace for a distance of 42 metres in an easterly direction	B	Monday to Saturday 8am - 6pm	Intermediate
✓ 146	Valence Road	north	from a point opposite the boundary of Nos. 38/40 Valence Road for a distance of 24.5 metres in an easterly direction	A	Monday to Friday 8am - 6pm	Intermediate
✓ 147	Valence Road	north	from a point 5 metres east of the western building line of No. 22 Valence Road for a distance of 43.5 metres in an easterly direction	A	Monday to Friday 8am - 6pm	Intermediate
✓ 148	Valence Road	north	from a point 1 metre northwest of a point opposite the northwestern building line of No. 22 Valence Road for a distance of 5 metres in a north-westerly direction	A	Monday to Friday 8am - 6pm	Intermediate

SCHEDULE P2

Shared Use Parking Places.

ITEM NO.	STREET NAME	SIDE OF ROAD	EXTENT	ZONE	TIMES OF ENFORCEMENT	CHARGING BAND
✓ 149	Watergate Lane	south-west	from a point 2 metres southeast of the southeastern building line of the East Sussex Music School, Watergate Lane for a distance of 36 metres in a south-easterly direction	D	Monday to Saturday 8am - 6pm	Commercial
✓ 150	Western Road	north	from a point 1.5 metres east of a point opposite the western building line of No.117 Western Road for a distance of 21.5 metres in an easterly direction	A	Monday to Friday 8am - 6pm	Inner
✓ 151	Western Road	north	from a point 1 metre east of a point opposite the western building line of 101a Western Road for a distance of 22 metres in an easterly direction	A	Monday to Friday 8am - 6pm	Inner
✓ 152	Western Road	north-east	from a point opposite the southeastern building line of No.21 Western Road for a distance of 35.5 metres in a north-westerly direction	A	Monday to Friday 8am - 6pm	Inner
✓ 153	Western Road	south	from a point 1 metre east of a point opposite the boundary of Nos.28/30 Western Road for a distance of 73 metres in a westerly direction	A	Monday to Friday 8am - 6pm	Inner
✓ 154	Western Road	south	from a point opposite the boundary of No.76/78 Western Road for a distance of 40 metres in a westerly direction	A	Monday to Friday 8am - 6pm	Inner
✓ 155	White Hill	south	from a point 16.5 metres east of the kerbline of Paddock Lane for a distance of 20 metres in an easterly direction	B	Monday to Saturday 8am - 6pm	Inner

SCHEDULE P4

Permit Parking Places.

ITEM NO.	STREET NAME	SIDE OF ROAD	EXTENT	ZONE	TIMES OF ENFORCEMENT
✓ 1	Abergavenny Road	north	from a point 2 metres west of the boundary of Nos.33/34 for a distance of 88.5 metres in an easterly direction - <i>Wraggley</i>	A	Monday to Friday 8am - 6pm
✓ 2	Abinger Place	south-east	from a point 3 metres northeast of a point opposite the boundary of Nos. 1 and 3 for a distance of 49 metres in a south-westerly direction	B	Monday to Saturday 8am - 6pm
✓ 3	Bradford Road	north-west	from a point 2 metres south-west of a point opposite the boundary wall of Nos.21/22 Bradford Road for a distance of 36 metres in an north-easterly direction	A	Monday to Friday 8am - 6pm
✓ 4	Bradford Road	south-west	from a point 3 metres north-west of a point opposite the south-eastern building line of No. 1 Bradford Road for a distance of 98 metres in an north-westerly direction	A	Monday to Friday 8am - 6pm
✓ 5	Brighton Road	south-east	from a point opposite the boundary of Nos. 130/132 Brighton Road for a distance of 62 metres in a north-easterly direction	A	Monday to Friday 8am - 6pm
✓ 6	Bull Lane	north-east	from the kerbline with Stewards Inn Lane for a distance of 7.5 metres in a northerly direction	D	Monday to Saturday 8am - 6pm
✓ 7	Church Road	north-west	from a point opposite the southwestern building line of No.1 Church Road for a distance of 24 metres in a north-easterly direction	B	Monday to Saturday 8am - 6pm
✓ 8	Cleve Terrace	east	from a point opposite the boundary of Nos.12/13 Cleve Terrace for a distance of 37 metres in a southerly direction	E	Monday to Saturday 8am - 6pm
✓ 9	Cleve Terrace	west	from a point opposite the boundary of Nos.12/13 Cleve Terrace for a distance of 29 metres in a southerly direction	E	Monday to Saturday 8am - 6pm
✓ 10	Cluny Street	south	from a point opposite the eastern building line of No.49 Cluny Street for a distance of 15 metres in a westerly direction	E	Monday to Saturday 8am - 6pm
✓ 11	Cluny Street	south	from a point opposite the southwestern building line of No.47 Cluny Street for a distance of 62 metres in an easterly direction	E	Monday to Saturday 8am - 6pm
✓ 12	Court Road	south-east	from a point opposite the boundary of Nos. 14/15 Court Road for a distance of 13 metres in a south-westerly direction	D	Monday to Saturday 8am - 6pm
✓ 13	Court Road	south-east	from a point 10 metres northeast of the building line of No.38 Court Road for a distance of 4.5 metres in a north-easterly direction	D	Monday to Saturday 8am - 6pm
✓ 14	Cuilfail	north-west	from a point 16 metres north of the kerbline of Malling Street for a distance of 20 metres in a north-easterly direction	C	Monday to Saturday 8am - 6pm
✓ 15	Cuilfail Road	north-east	from a point 2 metres northwest of the end point of the private road for a distance of 41 metres in a north-westerly direction - <i>Wraggley</i>	C	Monday to Saturday 8am - 6pm
✓ 16	De Montfort Road	north	from a point opposite the boundary of Nos.55/57 De Montfort Road for a distance of 43 metres in a westerly direction	A	Monday to Friday 8am - 6pm

SCHEDULE P4

Permit Parking Places.

ITEM NO.	STREET NAME	SIDE OF ROAD	EXTENT	ZONE	TIMES OF ENFORCEMENT
✓ 17	De Montfort Road	north	from a point 13.5 metres east of a point opposite the eastern boundary wall of St. Pancras Primary School for a distance of 15 metres in an easterly direction	A	Monday to Friday 8am - 6pm
✓ 18	De Montfort Road	north	from a point opposite the boundary of Nos.33/35 for a distance of 29 metres in an easterly direction	A	Monday to Friday 8am - 6pm
✓ 19	De Montfort Road	south	from a point 2 metres east of a point opposite the western boundary wall of No.38 De Montfort Road for a distance of 25 metres in an easterly direction	A	Monday to Friday 8am - 6pm
✓ 20	De Montfort Road	south	from a point 1 metre west of a point opposite the western boundary wall of No.6 De Montfort Terrace for a distance of 33 metres in an easterly direction	A	Monday to Friday 8am - 6pm
✓ 21	De Montfort Road	south	from a point 1.5 metres west of the boundary of Nos.22/24 De Montfort Road for a distance of 31 metres in an easterly direction	A	Monday to Friday 8am - 6pm
✓ 22	De Montfort Road	south	from a point 1.5 metres west of the eastern building line of No.2 De Montfort Road for a distance of 46 metres in a westerly direction	A	Monday to Friday 8am - 6pm
✓ 23	De Montfort Road	south-west	from a point opposite the northwestern building line of the Tertiary College for a distance of 8 metres in an south-easterly direction	A	Monday to Friday 8am - 6pm
✓ 24	De Warrenne Road	north-west	from a point 12 metres southwest the kerbline of King Henry's Road for a distance of 17 metres in a south-westerly direction	A	Monday to Friday 8am - 6pm
✓ 25	Dorset Road	north	from a point 1 metre east of the western building line of No.12 Dorset Road for a distance of 51 metres in an easterly direction	D	Monday to Saturday 8am - 6pm
✓ 26	Dorset Road	south	from a point 1.5 metres east of the western building line of No.13 Dorset Road for a distance of 50 metres in an easterly direction	D	Monday to Saturday 8am - 6pm
✓ 27	East Street	north	from a point opposite the boundary of Nos.8/9 East Street for a distance of 34.5 metres in an easterly direction	B	Monday to Saturday 8am - 6pm
✓ 28	Eastport Lane	south	from a point 1 metre east of the eastern building line of No.5 Eastport Lane for a distance of 38.5 metres in a westerly direction	D	Monday to Saturday 8am - 6pm
✓ 29	Friar's Walk	east	from a point 2 metres south of a point opposite the boundary of Nos.1/2 Friar's Walk for a distance of 29 metres in a southerly direction	D	Monday to Saturday 8am - 6pm
✓ 30	Grange Road	south-east	from a point opposite the eastern building line of No.41 Grange Road for a distance 187 metres in an easterly direction	E	Monday to Saturday 8am - 6pm
✓ 31	Juggs Close	north	from a point 6 metres east of a point opposite the western building line of No.9 Juggs Close for a distance of 24 metres in an easterly direction	E	Monday to Saturday 8am - 6pm
✓ 32	Lancaster Street	south	from a point 1 metre west of the boundary of Nos.24/26 Lancaster Street for a distance of 15 metres in an easterly direction	B	Monday to Saturday 8am - 6pm

SCHEDULE P4

Permit Parking Places.

ITEM NO.	STREET NAME	SIDE OF ROAD	EXTENT	ZONE	TIMES OF ENFORCEMENT
✓ 33	Lansdown Place	north-east	from a point opposite the northeastern building line of No.2 Lansdown Place for a distance of 39 metres in a south-westerly direction	D	Monday to Saturday 8am - 6pm
✓ 34	Leicester Road	east	from a point opposite the northern building line of No.51 Leicester Road for a distance of 72 metres in a southerly direction	A	Monday to Friday 8am - 6pm
✓ 35	Leicester Road	west	from a point opposite the northern building line of No.64 Leicester Road for a distance of 100 metres in a southerly direction	A	Monday to Friday 8am - 6pm
✓ 36	Malling Street	east	from a point 3 metres north of the boundary of Nos.27/29 Malling Street for a distance of 5 metres in a southerly direction - <i>way in</i>	C	Monday to Saturday 8am - 6pm
✓ 37	Malling Street	east	from a point opposite the boundary of Nos.23/23a Malling Street for a distance of 7 metres in a northerly direction	C	Monday to Saturday 8am - 6pm
✓ 38	Malling Street	north	from a point 7.5 metres north of a point opposite the northern building line of No.29 Malling Street westwards for a distance of 6 metres with a minimum width of 4.5 metres throughout to allow for perpendicular parking	C	Monday to Saturday 8am - 6pm
✓ 39	Malling Street	north	from a point 6 metres east of the kerbline of Culfail for a distance of 5 metres in an easterly direction	C	Monday to Saturday 8am - 6pm
✓ 40	Malling Street	west	from a point 3 metres north of a point opposite the boundary of Nos.27/29 Malling Street for a distance of 6 metres in a northerly direction and with a minimum width throughout of 4.2 metres to allow for perpendicular parking.	C	Monday to Saturday 8am - 6pm
✓ 41	Morris Road	north-east	from a point opposite the northwestern building line of No.19 Morris Road for a distance of 62 metres in a south-easterly direction	C	Monday to Saturday 8am - 6pm
✓ 42	Morris Road	south-west	from a point opposite the northwestern building line of No.30 Morris Road for a distance of 36 metres in a south-easterly direction	C	Monday to Saturday 8am - 6pm
✓ 43	Morris Road	south-west	from a point 1.5 metres southwest of the northwestern building line of No.46 Morris Road for a distance of 17 metres in a south-westerly direction	C	Monday to Saturday 8am - 6pm
✓ 44	Mount Street	east	from a point opposite the southern building line of No.1 Mount Street for a distance of 23 metres in a northerly direction - <i>way in</i>	D	Monday to Saturday 8am - 6pm
✓ 45	Mount Street	east	from a point 2 metres north of the northern building line of No.2 Mount Street for a distance of 19 metres in a southerly direction - <i>way in</i>	D	Monday to Saturday 8am - 6pm
✓ 46	Mountfield Road	north	from a point 10 metres east of a point opposite the western building line of No.40 Mountfield Road for a distance of 25 metres in an easterly direction	D	Monday to Saturday 8am - 6pm

SCHEDULE P4

Permit Parking Places.

ITEM NO.	STREET NAME	SIDE OF ROAD	EXTENT	ZONE	TIMES OF ENFORCEMENT
✓ 47	Nevill Road	north-east	direction from a point 3 metres northwest of a point opposite the southeastern building line of No.15 Nevill Road for a distance of 14 metres in a north-westerly direction - Wray Wghm .	A	Monday to Friday 8am - 6pm
✓ 48	North Street	north	from a point 4.5 metres west of the eastern building line of No.2 North Street for a distance of 10 metres in a westerly direction with a depth of 5 metres to allow for perpendicular parking - Wray Wghm .	B	Monday to Saturday 8am - 6pm
✓ 49	Ousedale Road	north	from a point opposite the western building line of Nos.1&2 Ousedale Road for a distance of 35 metres in an easterly direction	A	Monday to Friday 8am - 6pm
✓ 50	Paddock Lane	north-west	from a point north 1.5 metres of the northeastern building line of No.13 for a distance of 43 metres in a north-easterly direction - Wray Wghm .	B	Monday to Saturday 8am - 6pm
51	Paddock Road	north-west	from a point opposite the southwestern building line of No.34 Paddock Road for a distance of 6 metres in a south-westerly direction - Wray Wghm .	B	Monday to Saturday 8am - 6pm
✓ 52	Paddock Road	north-west	from a point outside the southwestern building line of No. 31 for a distance of 24.5 metres in a north-easterly direction - Wray Wghm .	B	Monday to Saturday 8am - 6pm
✓ 53	Paddock Road	north-west	from a point outside the northeastern building line of NO. 13 Paddock Lane for a distance of 51 metres in a south-westerly direction - Wray Wghm .	B	Monday to Saturday 8am - 6pm
✓ 54	Park Road	west	from a point outside the boundary of Nos 1/3 Park Road for a distance of 19 metres in a southerly direction	A	Monday to Friday 8am - 6pm
✓ 55	Pelham Terrace	south	from a point 2.5 metres of the eastern building line of No 1 Pelham Terrace for a distance of 66 metres in an easterly direction	B	Monday to Saturday 8am - 6pm
✓ 56	Prince Edward's Road	north	from a point opposite the boundary of Nos.23/25 Prince Edward's Road for a distance of 5.5 metres in an easterly direction	A	Monday to Friday 8am - 6pm
✓ 57	Prince Edward's Road	north	from a point 3 metres east of the boundary of Nos. 62/64 Prince Edward's Road for a distance of 11.5 metres in a westerly direction	A	Monday to Friday 8am - 6pm
✓ 58	Prince Edward's Road	north	from a point 81 metres east of the kerbline of De Warrenne Road for a distance of 17 metres in an easterly direction	A	Monday to Friday 8am - 6pm
✓ 59	Prince Edward's Road	north	from a point 122 metres east of the kerbline of De Warrenne Road for a distance of 12 metres in an easterly direction	A	Monday to Friday 8am - 6pm
✓ 60	Prince Edward's Road	north	from a point 151 metres east of the kerbline of De Warrenne Road for a distance of 15 metres in an easterly direction	A	Monday to Friday 8am - 6pm
✓ 61	Prince Edward's Road	south	from a point 2 metres west of a point opposite the boundary of Nos.96/98 Prince Edward's Road for a distance of 5 metres in an easterly direction	A	Monday to Friday 8am - 6pm

SCHEDULE P4

Permit Parking Places.

ITEM NO.	STREET NAME	SIDE OF ROAD	EXTENT	ZONE	TIMES OF ENFORCEMENT
✓ 62	Prince Edward's Road	south	from a point 1 metre east of a point opposite the western building line of No.94 Prince Edward's Road for a distance of 8.5 metres in an easterly direction	A	Monday to Friday 8am - 6pm
✓ 63	Prince Edward's Road	south	from a point opposite the boundary of Nos.86/88 Prince Edward's Road for a distance of 13 metres in an easterly direction	A	Monday to Friday 8am - 6pm
✓ 64	Prince Edward's Road	south	from a point 1 metre east of the boundary of Nos.78/80 Prince Edward's Road for a distance of 6.7 metres in an westerly direction	A	Monday to Friday 8am - 6pm
✓ 65	Prince Edward's Road	south	from a point opposite the boundary of Nos.50/52 Prince Edward's Road for a distance of 91 metres in a westerly direction	A	Monday to Friday 8am - 6pm
✓ 66	Prince Edward's Road	south	from a point 85 metres east of the kerbline of The Avenue for a distance of 22.5 metres in an easterly direction <i>Westerly</i>	A	Monday to Friday 8am - 6pm
✓ 67	Prince Edward's Road	south	from a point 149.5 metres east of the kerbline of The Avenue for a distance of 10 metres in an easterly direction	A	Monday to Friday 8am - 6pm
✓ 68	Prince Edward's Road	south	from a point 168 metres east of the kerbline of The Avenue for a distance of 10 metres in an easterly direction	A	Monday to Friday 8am - 6pm
✓ 69	Priory Street	north	from a point opposite the eastern building line of No.47 Priory Street for a distance of 20 metres in a westerly direction	D	Monday to Saturday 8am - 6pm
✓ 70	Priory Street	north	from a point opposite the boundary of Nos.33/34 Priory Street for a distance of 24 metres on a westerly direction	D	Monday to Saturday 8am - 6pm
✓ 71	South Street	north-east	from a point 1.5 metres northwest of a point opposite the boundary of Nos.87/89 South Street for a distance of 136.5 metres in a north-westerly direction <i>Westerly</i>	C	Monday to Saturday 8am - 6pm
✓ 72	South Street	south-west	from a point opposite the northwestern building line of No.30 South Street for a distance of 69 metres in a south-westerly direction <i>Westerly</i>	C	Monday to Saturday 8am - 6pm
✓ 73	Southover High Street	east	from a point outside the southeast building line of No.4 Southover High Street for a distance of 23 metres in a southerly direction <i>Westerly</i>	E	Monday to Saturday 8am - 6pm
✓ 74	Southover High Street	north	from a point 3 metres west of the boundary of Nos.45/46 Southover High Street for a distance of 30 metres in an easterly direction	E	Monday to Saturday 8am - 6pm
✓ 75	Southover High Street	north-west	from a point 2 metres northeast of the southwestern building line of No.41 Southover High Street for a distance of 28 metres in a north-easterly direction	E	Monday to Saturday 8am - 6pm
✓ 76	Spring Gardens	south	from a point opposite the boundary of Nos. 17/19 Spring Gardens for a distance of 5 metres in a westerly direction	B	Monday to Saturday 8am - 6pm

SCHEDULE P4

Permit Parking Places.

ITEM NO.	STREET NAME	SIDE OF ROAD	EXTENT	ZONE	TIMES OF ENFORCEMENT
✓ 77	St Anne's Crescent	north	from a point 1.5 metres west of a point opposite the boundary of Nos.20/21 St Anne's Crescent for a distance of 32 metres in an easterly direction	A	Monday to Friday 8am - 6pm
✓ 78	St Anne's Crescent	north	from a point 5 metres west of a point opposite the boundary Nos.27/28 St Anne's Crescent for a distance of 9 metres in an easterly direction	A	Monday to Friday 8am - 6pm
✓ 79	St Anne's Crescent	north	from a point 1 metre east of a point opposite the boundary Nos.28/29 St Anne's Crescent for a distance of 67.5metres in an easterly direction - <i>wrongly</i>	A	Monday to Friday 8am - 6pm
✓ 80	St Anne's Crescent	north-west	from a point 5 metres south-west of a point opposite the boundary of Nos.1/2 St Anne's Crescent for a distance of 79.5 metres in a north-easterly direction - <i>wrongly</i>	A	Monday to Friday 8am - 6pm
✓ 81	St Anne's Crescent	south	from a point 1 metre west of the western building line of No. 43 St Anne's Crescent for a distance of 24 metres in an easterly direction - <i>wrongly</i>	A	Monday to Friday 8am - 6pm
✓ 82	St Anne's Crescent	south-east	from a point outside the eastern building line of No. 18 St Anne's Crescent for a distance of 7 metres in a south-westerly direction - <i>wrongly</i>	A	Monday to Friday 8am - 6pm
✓ 83	St James Street	east	from a point opposite the northeastern building line of No.12 St James Street for a distance of 5 metres in a northerly direction - <i>wrongly</i>	E	Monday to Saturday 8am - 6pm
✓ 84	St James Street	east	from a point 1 metre north of a point opposite the northern building line of the Hall on the eastside of St James Street for a distance of 5 metres in a northerly direction - <i>wrongly</i>	E	Monday to Saturday 8am - 6pm
✓ 85	St James Street	east	from a point opposite the boundary of Nos.6/7 St James Street for a distance of 18 metres in a northerly direction	E	Monday to Saturday 8am - 6pm
✓ 86	St James Street	east	from a point outside the southern building lane of the Hall for a distance of 7.5 metres in a northerly direction	E	Monday to Saturday 8am - 6pm
✓ 87	St John's Hill	west	from a point opposite the northern building line of No.12 St John's Hill for a distance of 31 metres in a southerly direction	B	Monday to Saturday 8am - 6pm
✓ 88	St John's Terrace	north-west	from the northwest building line of No.15 St John's Terrace for a distance of 66 in a north-easterly direction	B	Monday to Saturday 8am - 6pm
✓ 89	St Martin's Lane	north-east	from a point 5 metres northwest of the kerbline of Southover Road for a distance of 9 metres in a north-westerly direction - <i>wrongly</i>	D	Monday to Saturday 8am - 6pm
✓ 90	St Nicholas Lane	south-west	from a point 2 metres northwest of the northwestern building line of 1 to 36 Caburn Court for a distance of 14.5 metres in a south-easterly direction	D	Monday to Saturday 8am - 6pm
✓ 91	St Pancras Gardens	south	from a point 7 metres east of the boundary of Nos.26 to 36/38 to 48 St Pancras Gardens for a distance of 30 metres in a westerly direction	E	Monday to Saturday 8am - 6pm

SCHEDULE P4

Permit Parking Places.

ITEM NO.	STREET NAME	SIDE OF ROAD	EXTENT	ZONE	TIMES OF ENFORCEMENT
✓ 92	St Pancras Gardens	south	from a point 6 metres west of the boundary of Nos. 14 to 24/26 to 36 St Pancras Gardens for a distance of 15.5 metres in an easterly direction	E	Monday to Saturday 8am - 6pm
✓ 93	St Pancras Gardens	south	Opposite nos 50 to 60 St. Pancras Gardens	E	Monday to Saturday 8am - 6pm
✓ 94	St Peter's Place	west	from a point 1 metre south of a point opposite the northern building line of No.9 St Peter's Place for a distance of 41 metres in a southerly direction - <i>wrong way</i>	B	Monday to Saturday 8am - 6pm
✓ 95	St Swithun's Terrace	north-east	from a point 2 metres southeast of a point opposite the boundary of Nos.2/4 St Swithun's Terrace for a distance of 81 metres in a south-easterly direction - <i>wrong way</i>	D	Monday to Saturday 8am - 6pm
✓ 96	St Swithun's Terrace	south-west	from a point 1 metre north of a point opposite the boundary of Nos. 1/3 St Swithun's Terrace for a distance of 30 metres in a south-easterly direction - <i>wrong way</i>	D	Monday to Saturday 8am - 6pm
✓ 97	St Swithun's Terrace	south-west	from a point 2 metres northwest of a point opposite the boundary of Nos. 17/19 St Swithun's Terrace for a distance of 39.5 metres in a south-easterly direction	D	Monday to Saturday 8am - 6pm
✓ 98	Steward's Inn Lane	south-west	from a point 6 metres southwest of the northwestern building line of The Garden Cottage (adjacent to Bull Lane), Steward's Inn Lane for a distance of 4 metres in a south-westerly direction	D	Monday to Saturday 8am - 6pm
✓ 99	Sun Street	north-west	from a point 10 metres southwest of the boundary of No.41 Sun Street and No.9 White Hill for a distance of 54 metres in a north-easterly direction	B	Monday to Saturday 8am - 6pm
✓ 100	Sun Street	north-west	from a point 1 metre southwest of a point opposite the boundary of Nos. 19/21 Sun Street for a distance of 40 metres in a north-easterly direction - <i>wrong way</i>	B	Monday to Saturday 8am - 6pm
✓ 101	Talbot Terrace	west	from a point opposite the boundary of Nos. 32/33 Talbot Terrace for a distance of 15.5 metres in a northerly direction	B	Monday to Saturday 8am - 6pm
✓ 102	Talbot Terrace	west	from a point opposite the northern building line of No.1 Toronto Terrace for a distance of 14 metres in a southerly direction	B	Monday to Saturday 8am - 6pm
✓ 103	Talbot Terrace	west	from a point opposite the southwestern building line of No.13 Toronto Terrace for a distance of 53 metres in a northerly direction	B	Monday to Saturday 8am - 6pm
✓ 104	Talbot Terrace	west	from a point opposite the boundary of Nos.21/22 Toronto Terrace for a distance of 29 metres in a southerly direction	B	Monday to Saturday 8am - 6pm
✓ 105	The Avenue	north	from a point 2 metres west of the boundary of Nos.39/41 The Avenue for a distance of 4.6 metres in a easterly direction	A	Monday to Friday 8am - 6pm

SCHEDULE P4

Permit Parking Places.

ITEM NO.	STREET NAME	SIDE OF ROAD	EXTENT	ZONE	TIMES OF ENFORCEMENT
✓ 106	The Avenue	✓ north	from a point opposite the boundary of Nos. 39/41 The Avenue for a distance of 5 metres in a easterly direction	A	Monday to Friday 8am - 6pm
✓ 107	The Avenue	✓ north	from a point 5 metres east of a point opposite the boundary of Nos. 35/37 The Avenue for a distance of 14.6 metres in a easterly direction	A	Monday to Friday 8am - 6pm
✓ 108	The Avenue	✓ north	from a point 3 metres east of the boundary wall of Nos. 31/33 The Avenue for a distance of 4.7 metres in a easterly direction	A	Monday to Friday 8am - 6pm
✓ 109	The Avenue	✓ north-east	from a point opposite the boundary of Nos. 65/67 north-westwards for a distance of 12.5 metres	A	Monday to Friday 8am - 6pm
✓ 110	The Avenue	✓ north-east	from a point opposite the boundary of Nos. 63/65 south-eastwards for a distance of 34 metres	A	Monday to Friday 8am - 6pm
✓ 111	The Avenue	✓ north-east	from a point 1.5 metres opposite the boundary of Nos. 53/55 south-eastwards for a distance of 21 metres	A	Monday to Friday 8am - 6pm
✓ 112	The Avenue	✓ south-east	from a point 2 metres north-east of a point opposite the boundary of Nos. 57 The Avenue for a distance of 32 metres in a south-west direction	B	Monday to Saturday 8am - 6pm
✓ 113	The Avenue	✓ south-west	from a point 7 metres northwest of a point opposite the boundary of Nos. 17/19 The Avenue for a distance of 19.5 metres in a north-westerly direction	B	Monday to Saturday 8am - 6pm
✓ 114	The Avenue	✓ west	from a point 4.5 metres southeast of a point opposite the boundary of Nos. 34/36 The Avenue for a distance of 17 metres in a north-westerly direction	A	Monday to Friday 8am - 6pm
✓ 115	The Course	north	from a point opposite the eastern building line of No. 26 The Course for a distance of 25 metres in a westerly direction	E	Monday to Saturday 8am - 6pm
✓ 116	The Gallops	north-east	from a point 14.5 metres northeast of the northern building line of No. 30 The Gallops for a distance of 9 metres in a north-westerly direction and with a depth of 5 metres throughout to allow for perpendicular parking - <i>westerly</i>	A	Monday to Friday 8am - 6pm
✓ 117	The Gallops	south	from a point 16 metres west of the boundary of Nos. 25/26 The Gallops for a distance of 32 metres in an easterly direction	A	Monday to Friday 8am - 6pm
✓ 118	The Spinneys	east	from a point 2 metres south of a point opposite the boundary of Nos. 8/10 The Spinneys for a distance of 4 metres in a northerly direction	C	Monday to Saturday 8am - 6pm
✓ 119	The Spinneys	east	from a point opposite the boundary of Nos. 2/4 The Spinneys for a distance of 5.5 metres in a southerly direction - <i>westerly</i>	C	Monday to Saturday 8am - 6pm
✓ 120	The Spinneys	south	from a point 1 metre east of a point opposite the eastern building line of No. 7 The Spinneys for a distance of 11 metres in a westerly direction	C	Monday to Saturday 8am - 6pm

SCHEDULE P4

Permit Parking Places.

ITEM NO.	STREET NAME	SIDE OF ROAD	EXTENT	ZONE	TIMES OF ENFORCEMENT
✓ 121	Thomas Street	south-west	from a point opposite the southeastern building line of No.64 Mailing Street for a distance of 45 metres in a north-westerly direction	C	Monday to Saturday 8am - 6pm
✓ 122	Toronto Terrace	north	from a point opposite the eastern building line of No.18 Toronto Terrace for a distance of 44 metres in a westerly direction	B	Monday to Saturday 8am - 6pm
✓ 123	Toronto Terrace	south	from a point opposite the eastern building line of No.1 Toronto Terrace for a distance of 44 metres in a westerly direction	B	Monday to Saturday 8am - 6pm
✓ 124	Toronto Terrace	south	from a point opposite the western building line of No.31 Talbot Terrace for a distance of 33 metres in an easterly direction	B	Monday to Saturday 8am - 6pm
✓ 125	Valence Road	south	from a point opposite the boundary of Nos. 86/111 Valence Road for a distance of 13 metres in a westerly direction	A	Monday to Friday 8am - 6pm
✓ 126	Valence Road	south	from a point opposite the boundary of Nos. 45/47 Valence Road for a distance 10 metres in a south-easterly direction	A	Monday to Friday 8am - 6pm
✓ 127	Valence Road	south-west	from a point 1 metre northwest of a point opposite the southeastern building line of No.77 for a distance of 15 metres in a north-westerly direction <i>westward</i>	A	Monday to Friday 8am - 6pm
✓ 128	Valence Road	south-west	from a point 1.5 metres northwest of the northwestern building line of No.75 Valence Road for a distance of 50 metres in a south-easterly direction	A	Monday to Friday 8am - 6pm
✓ 129	Valence Road	west	from a point opposite the northern building line of No.66 Valence Road for a distance of 26.5 metres in a northerly direction	A	Monday to Friday 8am - 6pm
✓ 130	Valence Road	west	from a point opposite the northern building line of No.87 Valence Road for a distance of 7 metres in a southerly direction	A	Monday to Friday 8am - 6pm
✓ 131	Valence Road	west	from a point 2.5 metres north of a point opposite the boundary of Nos. 81/83 for a distance of 5 metres in a southerly direction	A	Monday to Friday 8am - 6pm
✓ 132	Waterloo Place	north-east	from a point 2.5 metres north-west of the boundary of Nos.8/9 Waterloo Place for a distance of 24 metres in a south-easterly direction	B	Monday to Saturday 8am - 6pm
✓ 133	Waterloo Place	west	from a point 2 metres south of the northern building line of No.10 Waterloo Place for a distance of 19 metres in a southerly direction	B	Monday to Saturday 8am - 6pm
✓ 134	Wellington Street	north	from a point 20 metres west of the boundary of Nos.1 to 5/6 11 Wellington Street for a distance of 76 metres in an easterly direction	B	Monday to Saturday 8am - 6pm
✓ 135	West Street	south-west	from a point opposite the boundary of Nos.17/19 West Street for a distance of 10 metres in a north-westerly direction <i>westward</i>	B	Monday to Saturday 8am - 6pm
136	Western Road	north	from a point 1.5 metres east of a point opposite the boundary of Nos.93/95 Western Road for a distance of 20 metres in an easterly direction	A	Monday to Friday 8am - 6pm

SCHEDULE P4

Permit Parking Places.

ITEM NO.	STREET NAME	SIDE OF ROAD	EXTENT	ZONE	TIMES OF ENFORCEMENT
✓ 137	Wheatsheaf Gardens	south	from a point 1.5 metres northwest of the eastern building line of No.8 Wheatsheaf Gardens for a distance of 27.5 metres in a westerly direction - <i>W/rybygh</i>	C	Monday to Saturday 8am - 6pm

SCHEDULE P6
AUTHORISED LOADING BAYS FOR GOODS VEHICLES.

ITEM NO.	STREET NAME	SIDE OF ROAD	EXTENT
----------	-------------	--------------	--------

- | | | | |
|-----|-----------------|-------------------|--|
| ✓ 1 | Eastgate Street | South-west | From a point 8 metres south of the northern building line of Eastgate Baptist Church for a distance of 21.5 metres in a south-westerly direction. |
| ✓ 2 | High Street | south-east | from a point opposite the south western building line of No. 86 High Street for a distance of 10 metres in a south-westerly direction. <i>B.D.</i> |
| ✓ 3 | High Street | <u>north-east</u> | from a point outside the south eastern building line of No. 191 High Street for a distance of 11.5 metres in an easterly direction - <i>Wrayleigh</i> . <i>S.B.</i> |
| ✓ 4 | Station Street | north-east | from a point opposite the boundary of Nos. 1/2 Station Street for a distance of 10 metres in a south-easterly direction |
| ✓ 5 | Station Street | south-west | from a point south 3 metres of the northern building line of No. 16 Station Street for a distance of 14 metres in a south-easterly direction - <i>Wrayleigh</i> . <i>invariant on system</i> |

SCHEDULE P12B
LIMITED WAITING 20 MINUTES (NO RETURN WITHIN 1 HOUR) 8AM TO 6PM MONDAYS TO SATURDAYS INCLUSIVE.

ITEM NO.	STREET NAME	SIDE OF ROAD	EXTENT
2 ✓ 1	Eastgate Street	south-west	<i>Foot on pavement</i> from a point 8 metres south of the northern building line of Eastgate Baptist Church for a distance of 21.5 metres in a south-westerly direction
✓ 2	Leicester Road	east	from a point outside the northern building line of No. 1 Leicester Road for a distance of 4.5 metres in a southerly direction - <i>Wrayleigh</i>
✓ 3	St Pancras Road	west	from a point opposite 2.8 metres south of the southern building line of No. 1 to 12 for a distance of 9.6 metres in a northerly direction - <i>Wrayleigh</i>
✓ 4	Station Street	West	from a point 4.5 metres south of the southern building line of No. 17 Station Street southwards for a distance of 5 metres
✓ 5	Western Road	north	from a point opposite the boundary of Nos. 65/67 Western Road to a point opposite the boundary of Nos. 73/75 Western Road

Leicester on pavement

SCHEDULE P21

NO STOPPING EXCEPT HACKNEY CARRIAGES.

ITEM NO.	STREET NAME	SIDE OF ROAD	EXTENT
✓ 1	Eastgate Street	North-east	from a point 4.5metres south of the southern building line of No.6 Eastgate Street for a distance Of 13.5 metres in a southerly direction - <i>W 17m length</i>
✓ 2	Station Road	north-west	from a point 2 metres north of the southern building line of No.1 Dorset Road for a distance of 21 metres in a south-westerly direction - <i>W 17m length</i>
✓ 3	Station Road	north-east	from a point 4.5 metres north of a point opposite the boundary of Ward Bay Station Road for a distance of 15.5 metres in a south-easterly direction

SCHEDULE P22

SOLO MOTORCYCLE PARKING PLACE.

ITEM NO.	STREET NAME	SIDE OF ROAD	EXTENT
-------------	----------------	-----------------	--------

✓ 1	High Street	south-east	from a point 7 metres southwest of the boundary of Nos.50/51 High Street
-----	-------------	------------	--

SCHEDULE P26

DISABLED PERSONS' VEHICLES PARKING PLACES.

ITEM NO.	STREET NAME	SIDE OF ROAD	EXTENT
✓1	Abinger Place	north-east	from a point 3 metres northwest of the kerbline of White Hill for a distance of 5 metres in a north-westerly direction - <i>Wrayleigh</i>
✓2	Cluny Street	south-east	from a point opposite the south-western building line of No.21 Cluny Street for a distance of 5 metres in a north-easterly direction
✓3	East Street	north	from a point 1 metre west of the eastern building line of No. 9 East Street for a distance of 5.5 metres in a westerly direction
✓4	Eastport Lane	south	from a point 1.5 metres of the western building line of No. 15 Garden Street for a distance of 5 metres in a westerly direction - <i>Wrayleigh</i>
✓5	Friar's Walk	west	from a point outside the southern building line of no 10 friar's walk for a distance of 12 metres in a northerly direction.
✓6	Grange Road	south-east	from a point opposite the boundary of Nos. 1/2 Grange Road for a distance of 5 metres in a north-easterly direction.
✓7	High Street	south-east	from a point opposite the south-western building line of No.32 High Street for a distance of 10 metres in a north-easterly direction
✓8	High Street	south-east	from a point 1 metre northeast of the north-eastern building line of No 27 for a distance of 8.5 metres in a south-easterly direction
✓9	High Street	south-east	From a point 1.5 metres northeast of the boundary of nos. 75/76 High Street for a distance of 6 metres in a north-easterly direction
✓10	Morris Road	east	from a point outside the northern building line of No. 40 Morris Road for a distance of 10.5 metres in a southerly direction - <i>Wrayleigh</i>
✓11	Mountfield Road	north	from a point 2.5 metres east of a point opposite the eastern building line of the No.39 Mountfield Road for a distance of 5.5 metres in the south-westerly direction
✓12	Priory Street	north	from a point 1 metre west of the boundary of Nos.35/36 Priory Street for a distance of 5 metres in an easterly direction
✓13	Southover Street	south-east	from a point 38 metres east of a point opposite the western building line of Southover Grange, Southover High Street for a distance of 5 metres in a north-easterly direction
✓14	St John Street	south-east	from a point 3 metres south of the northern building line of South Place building, St John Street for a distance of 5 metres in a north-easterly direction - <i>Wrayleigh</i>
✓15	St Pancras Gardens	west	from a point 1 metre south of a point opposite the northern building line of Nos.62 to 72 St Pancras Gardens for a distance of 5 metres in a southerly direction
✓16	Station Street	south-west	from a point 2 metres south of the south-easterly building line of No.20 Station Street for a distance of 10 metres in a southerly direction

not on parkmap

not on parkmap

SCHEDULE P26

DISABLED PERSONS' VEHICLES PARKING PLACES.

ITEM NO.	STREET NAME	SIDE OF ROAD.	EXTENT
✓ 17	Station Street	north-east	from a point 4.5 metres southeast of a point opposite the south-easterly building line of No.2 Station Street for a distance of 5 metres in a south-easterly direction
D ✓ 18	Sun Street	north-west	from the northern building line of No. 3 Sun Street for a distance of 5 metres in a southerly direction
✓ 19	Talbot Terrace	north-west	from a point 2.5 metres southwest of a point opposite building line of No.1 Talbot Terrace for a distance of 4 metres in a south-westerly direction
✓ 20	Valence Road	west	from a point 1 metre south of a point opposite building line of No.85 Valence Road for a distance of 3.5 metres in a northerly direction
✓ 21	Waterloo Place	north-west	from a point 2 metres southeast of a point opposite the northern building line of No.10 Waterloo Place for a distance of 5 metres in a north-westerly direction

EAST SUSSEX COUNTY COUNCIL
ROAD TRAFFIC REGULATION ACT 1984

**The East Sussex (Lewes Town Centre) (Waiting and Loading Restriction)
Traffic Regulation Order 2007**

Notice is hereby given that East Sussex County Council have made an Order, coming into force today under 1(1), (2) (1) to (3), 45, 46, 49 and Part IV of Schedule 9 to the Road Traffic Regulation Act 1984(a) ("the Act"), as amended, which makes permanent The East Sussex (Lewes Town Centre) (Waiting and Loading Restriction) Experimental Traffic Order 2006 which has been in operation since 11 December 2006 and includes restrictions on the following roads:-

**No Waiting
At Any Time**

Abergavenny Road, Abinger Place, Access Road to Timber Yard Cottages from South Street, Albion Street, Antioch Street, Bell Lane, Bradford Road, Brook Street, Brooks Close, Brooks Road, Bull Lane, Church Row, Cleve Terrace, Cliffe High Street, Cluny Street, Cockshut Road, Court Road, Cuilfail, Davey's Lane, De Montfort Road, Dorset Road, East Street, Eastgate Street, Eastgate Wharf, Eastport Lane, Edward Street, Farncombe Road, Fisher Street, Foundry Lane, Friars' Walk, Garden Street, Grange Road, Gundreda Road, Harveys Way, High Street, Irelands Lane, Juggs Close, Juggs Road, Lancaster Street, Lansdown Road, Leicester Road, Little East Street, Malling Street, Market Lane, Morris Road, Mount Place, Mount Street, Mountfield Road, Nevill Crescent, Nevill Road, North Street, Ousedale Close, Park Road, Pelham Terrace, Phoenix Causeway, Phoenix Place, Pinwell Road, Potter's Lane, Prince Edward's Road, Priory Street, Queen Anne's Close, Queen Anne's Road, Railway Lane, Rotten Row, Shelley Close, South Downs Road, South Street, Southover High Street, Southover Road, Spital Road, Spring Gardens, St Andrew's Lane, At Anne's Crescent, St James Street, St John Street, St John's Hill, St John's Terrace, St Pancras Gardens, St Pancras Road, St Peters Place, St Swithun's Terrace, Station Street, Stewards Inn Lane, Styles Field, Sun Street, Talbot Terrace, The Access Road to County Hall off St Anne's Crescent, The Avenue, The Course, The Gallops, The Spinneys, Thomas Street, Toronto Terrace, Un-named access to parking off Abergavenny Road, Valance Road, Valance Road, Waterloo Place, Wellington Street, West Street, Western Road, Westgate Street, Wheatsheaf Gardens and White Hill.

Waiting Restrictions

8am to 6pm, Mondays to Saturdays (Inclusive)

Abinger Place, Albion Street, Antioch Street, Bell Lane, Brook Street, Brooks Close, Brooks Road, Bull Lane, Church Road, Cleve Terrace, Cliffe High Street, Cluny Road, Cockshut Road, Court Road, Davey's Lane, Dorset Road, East Street, Eastgate Street, Eastgate Wharf, Eastport Lane, Edward Street, Farncombe Road, Fisher Street, Foundry Lane, Friars' Walk, Garden Street, Grange Road, Harveys Way, High Street, Irelands Lane, Jugg's Close, Jugg's Road, Lancaster Road, Lansdown Place, Little East Street, Malling Street, Market Lane, Morris Road, Mount Street, Mountfield Road, North Street, Offham Road, Pelham Terrace, Phoenix Causeway, Phoenix Place, Pinwell Road, Railway Lane, Rotten Row, South Street, Southover High Street, Southover Road, Spring Gardens, St Andrew's Lane, St John Street, St John's Hill, St John's Terrace, St Pancras Gardens, St Pancras Road, St Peters Place, St Swithun's Terrace, Station Road, Station Street, Stewards Inn Lane, Styles Field, Sun Street, Talbot Terrace, The Avenue, The Course, The Spinneys, Thomas Street, Toronto Terrace, Waterloo Place, Wellington Street, West Street, Westgate Street, Wheatsheaf Gardens and White Hill.

Waiting Restrictions

8am to 6pm, Mondays to Fridays (Inclusive)

Abergavenny Road, Bradford Road, De Montfort Road, Leicester Road, Nevill Road, Ousedale Close, Park Road, Prince Edward's Road, Shelley Close, Spital Road, St Anne's Crescent, The Avenue, The Gallops, Valance Road, Western Road, Westgate Street, Wheatsheaf Gardens and White Hill.

Restricted Zone

Waiting Restrictions are Marked by Signs Only

Castle Banks, Castle Ditch Lane, Castle Precincts, Chapel Hill, Cliffe High Street, Foundry Lane, Keere Street, Market Street, Mount Place, New Road, Paddock Lane, Paddock Road, Potter's Lane, St Martin's Lane, St Nicholas Lane, St Swithun's Lane, Tanners Road and Watergate Lane.

Prohibition of Waiting and Loading

At Any Time

Eastgate Street, Eastgate Wharf, Friar's Walk, High Street, High street (Lewes Bridge) and Station Street.

**Prohibition of Waiting and Loading
8am to 6pm, Mondays to Saturdays**

High Street

**School Keep Clear
8am to 5pm, Mondays to Fridays (Inclusive)
During Term Time**

Talbot Terrace

Any person wishing to question the validity of the Order or any of its provisions on the grounds that it is not within the powers conferred by the Road Traffic Regulation Act 1984, or on the grounds that any requirement of the Road Traffic Regulation Act or any instrument made under it has not been complied with in relation to the Order, may within six weeks of 28 December 2007, apply to the High court for this purpose.

A copy of the Order, plans showing the lengths of road affected and a copy of the Experimental Order that was previously in force along with a statement of the council's reasons for making the Orders may be examined in the main Reception area at the East Sussex County Council's Office's, County Hall, Lewes on Mondays to Fridays between the hours of 9:00am and 4:00pm inclusive, until 8 February 2008. If you require further information you should telephone the Lewes Parking Shop on 01273 477105.

**Andrew Ogden, Director of Law & Personnel
Chief Executive's Department, County Hall, Lewes, East Sussex, BN7 1SW**

28 December 2007

EAST SUSSEX COUNTY COUNCIL
ROAD TRAFFIC REGULATION ACT 1984

**The East Sussex (Lewes Town Centre) (Waiting and Loading Restriction) Traffic Regulation Order
2007**

Made	28 December 2007
Coming into force	28 December 2007

ARRANGEMENT OF ARTICLES

PART I – PRELIMINARY

	<u>Article</u>
Commencement, Citation and Suspension	1
Interpretation	2

PART II – WAITING AND LOADING RESTRICTIONS

Restrictions applicable to streets specified in Schedules W1A, W1B, W2 and W5	3
---	---

PART III - EXCEPTIONS AND EXEMPTIONS FROM RESTRICTIONS

Picking up and setting down passengers	4
Exemptions for vehicles displaying a disabled person's badge	5
Other exemptions	6
Duty to move on and contravention of restrictions	7
Modification or Suspension of Order	8

SCHEDULES

Schedule W1A – Streets and lengths of streets on which waiting restrictions apply ‘at any time’

Schedule W1B – Streets and lengths of streets on which waiting restrictions apply 8am to 6pm on Mondays to Saturdays inclusive

Schedule W2 – Streets and lengths of streets which are defined as a ‘Restricted Zone’ where waiting restrictions are marked by signs only

Schedule W5 – Streets and lengths of streets on which waiting and loading restrictions apply

Schedule W8 – Streets and lengths of streets where school keep clear restrictions apply 8am to 5pm Mondays to Fridays inclusive during term time

East Sussex County Council, after consulting the Chief Officer of Police of East Sussex, in exercise of the powers conferred by section 1(1), (2) (1) to (3), 45, 46, 49 and Part IV of Schedule 9 of the Road Traffic Regulation Act 1984(a), and of all other powers thereunto enabling hereby make the following Order:-

PART I – PRELIMINARY

Commencement and Citation and Suspension

1. (1) This Order shall come into operation on 28 December 2007 and may be cited as the The East Sussex (Lewes Town Centre) (Waiting and Loading Restriction) Traffic Regulation Order 2007.

(2) Whilst this Order continues in force and without prejudice to the validity of anything done or to any liability incurred in respect of any act or omission before the coming into operation of the Order, the The East Sussex (Lewes Town Centre) (Traffic Regulation) Order 2004 (b) is hereby suspended.

(3) The East Sussex (Lewes Town Centre) (Waiting and Loading Restriction) Experimental Traffic Order 2006, is hereby revoked in its entirety.

Interpretation

2. (1) In this Order, unless the context otherwise requires:-

"ambulance" has the same meaning as in the Vehicle Excise and Registration Act 1994(c);

"authorised agent" means the parking services contractor appointed by and acting on behalf of the Council for the purposes of the supervision and enforcement of the provisions of this Order;

"Council" means the East Sussex County Council;

"disabled person's badge" and "parking disc" have the same meanings as in Regulation 3(1) of the Local Authorities' Traffic Orders (Exemptions for Disabled Persons) (England) Regulations 2000(d) and "relevant position" has the same meaning as in Regulation 4 of those Regulations;

"driver", in relation to a vehicle waiting in a parking place, means the person driving the vehicle at the time it was left in the parking place;

"enactment" means any enactment, whether public general or local, and includes any order, byelaw, rule, regulation, scheme or other instrument having effect by virtue of an enactment and any reference in this Order to any enactment shall be construed as a reference to that enactment as amended, applied, consolidated, re-enacted by or as having effect by virtue of any subsequent enactment.

"goods" means goods of any kind whether animate or inanimate and includes postal packets of any description and "delivering" and "collecting" in relation to any goods includes checking the goods for the purpose of their delivery or collection;

"goods vehicle" has the same meaning as in the Traffic Signs Regulations and General Directions 2002(e);

"goods carrying vehicle" means a motor vehicle which is constructed or adapted for use for the carriage of goods or burden of any description and is not drawing a trailer;

"licensed taxi" has the same meaning as in Section 13(3)(a) of the 1985 Act;

"local service" has the same meaning as in the Transport Act 1985(f);

(a) 1984 c.27 (b) 2004 (c) 1994 c.22 (d) S.I. 2000/683 (e) S I 2002/3113 (f) 1985 c.67

"motor cycle" and "invalid carriage" have the same meanings as in section 136 of the Road Traffic Regulation Act 1984;

"parking attendant" means a person in uniform authorised by or on behalf of the Council to enforce the provisions of this Order;

"passenger vehicle" means a motor vehicle (other than a motor cycle or invalid carriage) constructed or adapted solely for the carriage of not more than eight passengers (exclusive of the driver) and their effects and not drawing a trailer;

"penalty charge" means the charge set under the provisions of the Road Traffic Act 1991, with the approval of the Secretary of State for Transport which is to be paid to the Council following the issue of a penalty charge notice within 28 days beginning with the date of the Notice, or 14 days in the case of a reduced penalty charge, following the issue of a penalty charge notice;

"penalty charge notice" means a notice issued or served by a parking attendant pursuant to the provisions of section 66 of the Road Traffic Act 1991;

"registered keeper" in relation to a vehicle means the person in whose name the vehicle is registered under the provisions of the Vehicle Excise and Registration Act 1994;

"prescribed hours" in relation to a street or length of street specified in any part of Schedule W1A, W1B, W2 or W5, means the time specified at the beginning of the Schedule or Part of the Schedule relating to that street or length of street;

"restricted street" means a street or part of a street specified in Schedules W1A, W1B, W2 or W5;

Provided that the expression "restricted street" shall not for the purpose of this Order include any area on a highway or any place for the time being designated or described as a parking place by any order made or having effect as if made under sections 1, 9, 32 and 45 of the Road Traffic Regulation Act 1984.

"solo motor cycle" has the same meaning as in the Traffic Signs Regulations and General Directions 2002;

"Schedule" means a Schedule to this Order;

"street" includes any part of a street;

"telecommunication system" has the same meaning as in the Telecommunications Act 1984(a);

"traffic sign" means a sign of any size, type and colour prescribed and authorised under, or as having effect as though prescribed or authorised under section 64 of the Road Traffic Regulation Act 1984;

"universal service provider", "provision of a universal postal service" and "postal packet" have the same meanings as in the Postal Services Act 2000(b);

(a) 1984 c.12

(b) 2000 c.26

(2) Any reference in this Order to a numbered Article or Schedule shall, unless the context otherwise requires, be construed as a reference to the Article or Schedule bearing that number in this Order.

(3) For the purposes of Part II of this Order, a vehicle shall be deemed to wait:-

(a) in any street or length of street specified in Schedule W1A, W1B, W2 or W5, if any point in that street or length of street is below the vehicle or its load (if any) and the vehicle is stationary; or

(b) for more than a specified period in the same place in a restricted street if any point in a street is below the vehicle or its load (if any) throughout a period exceeding the specified period whether or not the vehicle is moved during that period.

(4) For the purposes of Part II of this Order in relation to any street or length of street specified in Schedule W1A, W1B, W2 or W5, any reference to a street or length of street shall, unless otherwise specified, be construed as a reference to the whole width of that street or length of street;

(5) The restrictions, prohibitions and requirements imposed by Part II of this Order are in addition to and not in derogation of any restriction, prohibition or requirement imposed by any other enactment and any exception or exemption from the provisions of this Order is without prejudice to the provisions of any other enactment.

Application of Order

The restrictions imposed by Part II of this Order are subject to the exceptions and exemptions set out in Part III of this Order.

PART II – WAITING AND LOADING RESTRICTIONS

Restrictions applicable to streets specified in Schedule W1A., W1B., W2 or W5

3. (1) No person shall cause or permit any vehicle to wait during the prescribed hours, in any street or length of street specified in any Part of Schedule W1A, W1B or W2 except, for so long as may be necessary for the purpose of delivering or collecting goods or loading or unloading the vehicle at premises adjacent to the street or length of street.
- (2) No person shall cause or permit any vehicle the maximum weight of which exceeds 5 tonnes to wait during the prescribed hours, in any street or length of street specified in Schedule W2 except, for so long as may be necessary for the purpose of delivering or collecting goods or loading or unloading the vehicle at premises adjacent to the street or length of street.
- (3) No person shall cause or permit any vehicle to wait, including waiting for the purpose of delivering or collecting goods or loading or unloading the vehicle during the prescribed hours, in any street or length of street specified in Schedule W5.

PART III

EXCEPTIONS AND EXEMPTIONS FROM RESTRICTIONS

Picking up and setting down passengers

4. Nothing in Article 3 shall render it unlawful to cause or permit a vehicle to wait in any restricted street for so long as may be necessary for the purpose of enabling any person to board or alight from the vehicle or to load onto or unload from the vehicle their personal luggage.

Exemptions for vehicles displaying a disabled person's badge

5. Notwithstanding the foregoing provisions of this Order, a vehicle which displays in the relevant position a disabled person's badge and a parking disc, may be left in any part of a street or length of street specified in any Part of Schedule 1 or Schedule 2 for a period of not more than 3 hours (not being a period separated by an interval of less than one hour from a previous period of waiting by the same vehicle in the same length of road), provided that:-

- (a) the driver of the vehicle or other person in charge of the vehicle marks on the parking disc the time at which the period of waiting has begun;
- (b) the vehicle is not causing obstruction or inconvenience to other road users, including pedestrians.

Other exemptions

6. (1) The restrictions imposed by Part II of this Order shall not apply:-

- (a) in relation to a bus being used to provide a local service, whilst waiting at any authorised stopping place, terminal or turning point, providing such waiting is not prohibited by virtue of any other enactment;
- (b) in relation to a vehicle being used for ambulance, fire brigade or police purposes;
- (c) in relation to a taxi, whilst waiting on any duly authorised taxi rank;
- (d) in relation to a vehicle being used in the service of a local authority in pursuance of statutory powers or duties provided that in all the circumstances the vehicle cannot reasonably be used for such purpose in a street not being a restricted street;
- (e) in relation to a vehicle whilst waiting for so long as may be necessary in connection with the taking in of petrol, oil, water or air, if such taking in cannot be effected unless the vehicle waits in the place in which it is waiting;
- (f) to anything done with the permission or at the direction of a police constable in uniform or a parking attendant;
- (g) where notice is given to the Council or authorised agent, their consent is obtained in writing and any such conditions as they may impose are complied with.

(2) Nothing in Part II of this Order shall render it unlawful to cause or permit a vehicle to wait in any restricted street:-

- (a) for so long as may be necessary to allow the vehicle to be used in connection with the removal of any obstruction to traffic;
- (b) if the driver is required by law to stop or is prevented from proceeding by circumstances beyond their control or such waiting is necessary to avoid an accident;
- (c) while the vehicle is being used by a universal service provider in the course of the provision of a universal postal service and the vehicle is waiting only for so long as may be reasonably necessary for postal packets to be collected or delivered at premises or posting boxes adjacent to the place in which the vehicle is waiting;
- (d) while the vehicle is being used in connection with any of the following:-
 - (i) any building operation, industrial operation, demolition or excavation in or adjacent to that street or length of street;
 - (ii) the maintenance, improvement, re-construction, cleansing or lighting of that street or length of street;
 - (iii) the laying, erection, alteration or repair in or adjacent to that street or length of street of any sewer or of any pipe, main or apparatus for the supply of gas, water or electricity, or of any telecommunication system;
 - (iv) the placing, maintenance or removal of any traffic sign in that street or length of street, if the vehicle cannot be conveniently and lawfully used for these purposes in a street not being a street specified in any part of Schedule 1 or in Schedule 3;
 - (v) the posting or removing of advertising material in the form of posters on or from, or cleaning windows or chimneys in premises adjacent to that street or length of street.
- (e) while the vehicle is in actual use in connection with the removal of furniture or in connection with a wedding or a funeral;
- (f) while the vehicle is being used for the purpose of selling or offering for sale of goods from the vehicle by a person who is licensed by the Council to sell goods from a stationary vehicle on a pitch situated in the place where the vehicle is waiting.

Duty to move on and contravention of restrictions



7. (1) Notwithstanding any exception or exemption contained in this Part of this Order, the person in control of a vehicle waiting during the prescribed hours in any restricted street shall move the vehicle on the instructions of a police constable in uniform or a parking attendant whenever such moving may be reasonably necessary for the purpose of preventing or removing obstruction, including any obstruction to pedestrians or obstruction to lines of sight for reasons of safety.

(2) Except as provided by this Part of this Order, if a person causes or permits a vehicle to wait during the prescribed hours in any restricted street or length of street, then a contravention shall be deemed to have occurred and a penalty charge shall be payable.

7

THE COMMON SEAL of the EAST)
SUSSEX COUNTY COUNCIL was)
Affixed hereunto on the twenty-eighth day)
of December two thousand and seven)
in the presence of:)

Authorised Signatory



H&T Ctte. 4.6.74 – para 7 County Secretary's
Report – enc. 3.1 Lead Cabinet Member for Transport and
Environment, 4/3/02 – Individual Decision Making Meeting, agenda
item 6, Minute 35-35.2; 11/11/02 Agenda item 6, Minute 34; 9 June
2003, Agenda item 6, Minute 5-5.4; Planning & Highways Sub
Committee 11/08/04, Agenda item 5A, Minute 19-19.2.

LWA

SCHEDULE W1A.
NO WAITING AT ANY TIME.

ITEM NO.	STREET NAME	SIDE OF ROAD	EXTENT
✓ 1	Abergavenny Road	north-east	from the kerbline of De Montfort Road to the kerbline of Ousedale Close
✓ 2	Abergavenny Road	south-west	from the kerbline of De Montfort Road for a distance of 33 metres in a north-westerly direction
✓ 3	Abergavenny Road	south-west	from the kerbline of Valence Road for a distance of 3 metres in a south-easterly direction
✓ 4	Abergavenny Road	west	from the kerbline of Valence Road for a distance of 4 metres in a northerly direction
✓ 5	Abinger Place	east	for its entire length
✓ 6	Access Road to Timber Yard Cottages from South Street	north-west	from its Junction with South Street for a distance of 12.5 metres in a south-westerly direction
✓ 7	Albion Street	both	for its entire length
✓ 8	Antioch Street	both	for its entire length
✓ 9	Bell Lane	both	for its entire length
✓ 10	Bradford Road	both	for its entire length
✓ 11	Bradford Road	north-east	from a point opposite the south-eastern building line of No 1 Bradford Road for a distance of 14 metres in a north-westerly direction
✓ 12	Brighton Road	north	from its junction with Nevill Road to its junction with Spital Road
✓ 13	Brighton Road	south-east	from a point opposite the boundary of Nos. 130/132 Brighton Road to its junction with Nevill Road
✓ 14	Brook Street	both	for its entire length
✓ 15	Brooks Close	both	for its entire length
✓ 16	Brooks Road	both	from a point 58 metres west of its junction with the north-south arm of Brooks Road for the entire length of the east-west arm of Brooks Road
✓ 17	Brooks Road	both	for its entire length
✓ 18	Brooks Road	west	for its entire length
✓ 19	Brooks Road	west	from its junction with Davey's Lane to its junction with Malling Street
✓ 20	Bull Lane	east	for its entire length
✓ 21	Church Row	both	for its entire length
✓ 22	Cleve Terrace	both	for its entire length
✓ 23	Cliffe High Street	north	from its junction with Malling Street for a distance of 62.5 metres in south-westerly direction
✓ 24	Cliffe High Street	south	from its junction with South Street to a point opposite the western boundary of no. 31 Cliffe High Street

6/2/2011

✓ 1
✓ 2
✓ 3
✓ 4
✓ 5
✓ 6
✓ 7
✓ 8
✓ 9
✓ 10
✓ 11
✓ 12
✓ 13
✓ 14
✓ 15
✓ 16
✓ 17
✓ 18
✓ 19
✓ 20
✓ 21
✓ 22
✓ 23
✓ 24

check find street on park map

**SCHEDULE W1A.
NO WAITING AT ANY TIME.**

PM
calc

ITEM NO.	STREET NAME	SIDE OF ROAD	EXTENT
✓25	Cliffe High Street	south	from its junction with Morris Road for a distance of 12.5 metres in a easterly direction
✓26	Cluny Street	both	for its entire length
✓27	Cockshut Road	west	from the kerbline of Southover High Street to a point opposite the southern boundary line of Priory Cottage
✓28	Court Road	both	for its entire length
✓29	Cuilfail	east	from its junction with Malling Street for a distance of 120 metres in a northerly direction
✓30	Cuilfail	north-east	from its junction with the tunnel entrance for a distance of 42 metres in a northerly direction
✓31	Cuilfail	west	from its junction with Malling Street for a distance of 16 metres in a northerly direction
✓32	Cuilfail	west	from a point 36 metres north of its junction with Malling Street for a distance of 30 metres in a north-easterly direction
✓33	Davey's Lane	both	for its entire length
✓34	De Montfort Road	north	from the kerbline of Abergavenny Road for a distance of 11.5 metres in a westerly direction
✓35	De Montfort Road	north	from the kerbline of Abergavenny Road for a distance of 23 metres in a easterly direction
✓36	De Montfort Road	north	from the kerbline of Bradford Road for a distance of 96 metres in a westerly direction
✓37	De Montfort Road	north	from a point opposite the boundary of Nos.55/57 De Montfort Road for a distance of 78 metres in an easterly direction
✓38	De Montfort Road	north	from the kerbline of Leicester Road for a distance of 5.5 metres in an easterly direction
✓39	De Montfort Road	north	from the kerbline of Leicester Road for a distance of 8 metres in an westerly direction <i>way begin</i>
✓40	De Montfort Road	north	from the kerbline of Nevill Road for a distance of 31 metres in an easterly direction
✓41	De Montfort Road	south	from the kerbline of Irelands Lane for a distance of 39 metres in a westerly direction
✓42	De Montfort Road	south	from a point 47 metres north east ^{west} of the kerbline of Irelands Lane for a distance of 10 metres in a north-westerly direction
✓43	De Montfort Road	south	from a point 2.5 metres west of the western building line of No.20 De Montfort Road for a distance of 35 metres in a westerly direction
✓44	De Montfort Road	south	from a point 1.5 metres west of the western building line of No.22 De Montfort Road for a distance of 43 metres in a westerly direction
✓45	De Montfort Road	south	from a point 1 metre west of the western building line of No.6 De Montfort Terrace for a distance of 5 metres in a westerly direction
✓46	De Montfort Road	south	from a point 1.5 metres east of the western building line of No.38 De Montfort Road for a distance of 30 metres in a westerly direction

start (Map info)

SCHEDULE W1A.
NO WAITING AT ANY TIME.

ITEM NO.	STREET NAME	SIDE OF ROAD	EXTENT
✓ 47	De Montfort Road	south	metres in a westerly direction
✓ 48	Dorset Road	both	from the kerbline of Nevill Road for a distance of 26 metres in an easterly direction
✓ 49	East Street	both	for its entire length
✓ 50	Eastgate Street	both	for its entire length
✓ 51	Eastgate Wharf	both	for its entire length
✓ 52	Eastport Lane	north	for its entire length
✓ 53	Edward Street	north-east	for its entire length
✓ 54	Edward Street	south-west	from the junction of St John Street for a distance of 7.5 metres in a south-easterly direction
✓ 55	Farncombe Road	both	for its entire length
✓ 56	Fisher Street	both	for its entire length
✓ 57	Foundry Lane	east	from its junction with Farncombe Road for a distance of 40 metres in a southerly direction
✓ 58	Foundry Lane	south	from a point 1.5 metres northwest of the boundary of nos.5/6 Foundry Lane for a distance of 4.5 metres in a south-westerly direction across the southern end of the road
✓ 59	Foundry Lane	west	from a point 1.5 metres northwest of the boundary of nos.5/6 Foundry Lane for a distance of 51.5 metres in a northerly direction
✓ 60	Friars' Walk	both	metres in a northerly direction
✓ 61	Friars' Walk	east	for its entire length
✓ 62	Friars' Walk	east	from its junction with Court Road to a point 2 metres south of a point opposite the boundary of nos. 1/2 Friars' Walk
✓ 63	Friars' Walk	east	from its junction with Court Road to its junction with Eastgate Street
✓ 64	Friars' Walk	south-east	from its junction with Pinwell Road for a distance of 12 metres in a north-easterly direction
✓ 65	Garden Street	east	for its entire length
✓ 66	Grange Road	both	for its entire length
✓ 67	Gundreda Road	south-west	from the junction with De Warrenne Street for a distance of 10.5 metres in a north-westerly direction
✓ 68	Gundreda Road	south-west	from a point 12 metres northwest of the junction with Prince Edward's Road for a distance of 5 metres in

length 47.5m

wrong length 9.1m

SCHEDULE W1A.
NO WAITING AT ANY TIME.

ITEM NO.	STREET NAME	SIDE OF ROAD	EXTENT
✓ 68	Gundreda Road	south-west	a north-westerly direction from a point outside the boundary of Nos 4 Gundreda Road/ 21 Prince Edward's Road for a distance of 10 metres in a south-easterly direction
✓ 69	Gundreda Road	west	from the junction with Prince Edward's Road for a distance of 12 metres in a north-westerly direction
✓ 70	Harveys Way	both	for its entire length
✓ 71	High Street	both	from its junction with Fisher Street to its junction with Cliffe High Street
✓ 72	High Street	north	from the kerbline of Westgate Street for a distance of 20 metres in a westerly direction
✓ 73	High Street	north	from the kerbline of St Peter's Place for a distance of 191.5 metres in an easterly direction
✓ 74	High Street	north	from the kerbline of St Peter's Place for a distance of 29 metres in a westerly direction
✓ 75	High Street	north-east	from its junction with Irelands Lane for a distance of 52 metres in a south-easterly direction - S3.S.M
✓ 76	High Street	south	from its junction with Rotten Row to a point 2 metres southwest of a point opposite the boundary of nos.87/88 High Street
✓ 77	High Street	south	from a point opposite the boundary of nos.86/87 High Street to a point 3 metres southwest of a point opposite nos.79/80 High Street
✓ 78	High Street	south	from the kerbline of Antioch Street for a distance of 78.5 metres in a westerly direction
✓ 79	High Street	south	from the kerbline of Antioch Street for a distance of 29 metres in an easterly direction
✓ 80	High Street	south-east	from its junction with St Martin's Lane for a distance of 8.5 metres in a south-westerly direction
✓ 81	High Street	south-east	from its junction with Watergate Lane for a distance of 7.5 metres in a south-westerly direction
✓ 82	High Street	south-east	from its junction with Watergate Lane for a distance of 5.5 metres in a north-easterly direction
✓ 83	High Street	south-east	from its junction with St Andrew's Lane for a distance of 3 metres in a south-westerly direction
✓ 84	High Street	south-east	from its junction with St Andrew's Lane for a distance of 5.5 metres in a north-easterly direction - 7.1M
✓ 85	High Street	south-east	from its junction with Station Street for a distance of 13.5 metres in a south-westerly direction
✓ 86	High Street	south-east	from a point 2 metres northeast of the south-western building line of No.54 High Street to a point 2 metres southwest of the north-eastern building line of The White Hart Hotel, High Street
✓ 87	High Street	south-west	from the kerbline of Western Road to the kerbline of Church Lane
✓ 88	High Street	south-west	from the kerbline of Church Lane for a distance of 17 metres in a south-easterly direction
✓ 89	Irelands Lane	both	for its entire length
✓ 90	Juggs Close	both	for its entire length

Check on map

**SCHEDULE W1A.
NO WAITING AT ANY TIME.**

ITEM NO.	STREET NAME	SIDE OF ROAD	EXTENT
✓ 91	Juggs Road	both	from its junction with Southover High Street for a distance of 12 metres in a westerly direction
✓ 92	Juggs Road	both	from its junction with Juggs Close for a distance of 20 metres in a westerly direction
✓ 93	Juggs Road	north	from its junction with Juggs Close for a distance of 8 metres in an easterly direction
✓ 94	Juggs Road	south	from its junction with Southover High Street for a distance of 63 metres in a westerly direction
✓ 95	Lancaster Street	both	for its entire length
✓ 96	Lansdown Road	both	for its entire length
✓ 97	Leicester Road	east	from the kerbline of Valence Road to the kerbline of De Montfort Road
✓ 98	Leicester Road	east	from a point 51 metres south of the kerbline of Prince Edward's Road for a distance of 10 metres in a southerly direction
✓ 99	Leicester Road	west	from a point 17 metres north of the kerbline of De Montfort Road for a distance of 6 metres in a northerly direction
✓ 100	Leicester Road	west	from the kerbline of De Montfort Road for a distance of 7 metres in a northerly direction
✓ 101	Leicester Road	west	from the kerbline of Valence Road for a distance of 5 metres in a southerly direction
✓ 102	Leicester Road	west	from the kerbline of Prince Edward's Road for a distance of 9 metres in a southerly direction
✓ 103	Leicester Road	west	from a point 24 metres south of the kerbline of Prince Edward's Road for a distance of 6.5 metres in a southerly direction
✓ 104	Leicester Road	west	from the kerbline of Valence Road for a distance of 6.5 metres in a northerly direction
✓ 105	Leicester Road	west	from a point outside the boundary of Nos 20/22 Leicester Road for a distance of 9.5 metres in a southerly direction
✓ 106	Leicester Road	west	from the kerbline of Valence Road for a distance of 8 metres in a northerly direction
✓ 107	Little East Street	both	for its entire length
✓ 108	Malling Street	both	for its entire length
✓ 109	Market Lane	both	for its entire length
✓ 110	Morris Road	both	for its entire length
✓ 111	Mount Place	east	from a point opposite the boundary of nos. 5/6 Mount Place for a distance of 3.5 metres in a northerly direction
✓ 112	Mount Place	south	from the kerbline of Castle Banks to a point opposite the boundary of nos. 4/5 Mount Place
✓ 113	Mount Street	east	from its junction with Priory Street for a distance of 3 metres in a southerly direction
✓ 114	Mount Street	east	from a point opposite the southern building line of no. 1 Mount Street for a distance of 11 metres in a southerly direction

cannot find on map

Lansdown Place

cannot find on map

SCHEDULE W1A.
NO WAITING AT ANY TIME.

ITEM NO.	STREET NAME	SIDE OF ROAD	EXTENT
✓115	Mount Street	west	for its entire length
✓116	Mountfield Road	both	for its entire length
✓117	Nevill Crescent	north-east	from the junction of Nevill Road for a distance of 5 metres in a south-westerly direction
✓118	Nevill Road	both	from the junction with Prince Edward's Road to the junction with Brighton Road
✓119	Nevill Road	east	from its junction with Brighton Road to its junction with St. Anne's Crescent
✓120	Nevill Road	east	from the kerbline of De Montfort Road for a distance of 40 metres in a northerly direction
✓121	Nevill Road	west	from the junction of Nevill Crescent for a distance of 16 metres in a northerly direction
✓122	North Street	both	for its entire length
✓123	Ousedale Close	south	from the kerbline of Abergavenny Road for a distance of 51 metres in an easterly direction
✓124	Park Road	east	from the kerbline of The Avenue for a distance of 6 metres in a northerly direction
✓125	Park Road	east	from a point 31 metres north of the kerbline of The Avenue for a distance of 43 metres in a northerly direction
✓126	Park Road	east	from the kerbline of Prince Edward's Road for a distance of 12 metres in a southerly direction
✓127	Park Road	west	from the kerbline of Prince Edward's Road for a distance of 6 metres in a southerly direction
✓128	Park Road	west	from the kerbline of The Avenue for a distance of 5.5 metres in a northerly direction
✓129	Park Road	west	from a point 8 metres south of the boundary of Nos 3/5 Park Road for a distance of 17 metres in a northerly direction
✓130	Park Road	west	from a point outside the boundary of Nos 1/3 Park Road for a distance of 8.5 metres in a north-westerly direction
✓131	Pelham Terrace	north	from the junction with Brooks Street for a distance of 7.5 metres in an easterly direction
✓132	Pelham Terrace	south	from a point 1.5 metres east of a point opposite the eastern building line of No. 12 St John's Hill to the junction with St John's Hill
✓133	Pelham Terrace	south	from the junction with Talbot Terrace for a distance of 5 metres in an easterly direction
✓134	Pelham Terrace	south	from the junction with Talbot Terrace for a distance of 5 metres in a westerly direction
✓135	Phoenix Causeway	both	for its entire length
✓136	Phoenix Place	both	for its entire length
✓137	Pinwell Road	east	from its junction with Lansdown Place for a distance of 50 metres in a southerly direction -- 61 m
✓138	Pinwell Road	north-west	from its junction with Friars Walk for a distance of 5 metres in a southerly direction
✓139	Pinwell Road	south-east	from its junction with Friars' Walk for a distance of 14 metres in a southerly direction
✓140	Pinwell Road	west	from its junction with Station Road for a distance of 50/5 metres in a southerly direction 49 m
✓141	Potter's Lane	both	from the junction of The Course to a point 1.5 metres north of a point opposite nos. 5/6 Manor Terrace

many lengths

SCHEDULE W1A.
NO WAITING AT ANY TIME.

ITEM NO.	STREET NAME	SIDE OF ROAD	EXTENT
✓142	Prince Edward's Road	both	from the junction with The Avenue to the junction of Nevill Road
✓143	Prince Edward's Road	north	from its junction with De Warrenne Road for a distance of 20 metres in an easterly direction 16.5 m.
✓144	Priory Street	south	for its entire length
✓145	Queen Anne's Close	north-west	from the junction of Prince Edward's Road for a distance of 6.5 metres in a north-easterly direction
✓146	Queen Anne's Road	south-east	from the junction with Prince Edward's Road for a distance of 6.5 metres in a north-easterly direction
✓147	Railway Lane	both	for its entire length
✓148	Rotten Row	both	for its entire length
✓149	Rotten Row	north	from a point 9.5 metres southwest of a point opposite the boundary of West House/Allington, Rotten Row for a distance of 5 metres in a south-westerly direction
✓150	Rotten Row	north	from a point 4 metres southwest of a point opposite the boundary of West House/Allington, Rotten Row for a distance of 8 metres in a north-easterly direction
✓151	Rotten Row	north	from a point 6 metres southwest of a point opposite the boundary of Allington/Flint, Rotten Row for a distance of 41 metres in a north-easterly direction
✓152	Rotten Row	north	from a point 2 metres northeast of a point opposite the boundary of Mulberries/Falmer House, Rotten Row for a distance of 10.5 metres in a north-easterly direction
✓153	Rotten Row	north	from the kerbline of High Street for a distance of 95.5 metres in a south-westerly direction 17 m
✓154	Rotten Row	south-east	from its junction with High Street to its junction with Grange Road
✓155	Shelley Close	south	from a point outside the boundary of Nos 49/50 Shelley Close for a distance of 102 metres in a westerly direction
✓156	South Downs Road	both	for its entire length
✓157	South Street	both	for its entire length
✓158	Southover High Street	both	for its entire length
✓159	Southover High Street	north	from the kerbline of St Pancras Road for a distance of 5 metres in a westerly direction
✓160	Southover High Street	north	from its junction with St Pancras Road for a distance of 5 metres in an easterly direction
✓161	Southover High Street	north	from a point opposite the boundary of Nos. 44/45 Southover High Street for a distance of 6 metres in an easterly direction
✓162	Southover High Street	north	from the kerbline of St James Street for a distance of 20 metres in an easterly direction

can't find on map

SCHEDULE W1A.
NO WAITING AT ANY TIME.

ITEM NO.	STREET NAME	SIDE OF ROAD	EXTENT
✓163	Southover High Street	north-west	from the kerbline of Juggs Road to the kerbline of Bell Lane
✓164	Southover High Street	north-west	from its junction with St James Street for a distance of 21 metres in a south-westerly direction
✓165	Southover High Street	south-east	from the kerbline of the eastern junction of Priory Crescent to a point opposite the southern building line of No.25 Southover High Street
✓166	Southover High Street	west	from the kerbline of Juggs Road for a distance of 41 metres in a southerly direction
✓167	Southover Road	both	for its entire length
✓168	Spital Road	north	from its junction with Nevill Road for a distance of 115.5 metres in an easterly direction
✓169	Spital Road	south	from its junction with Nevill Road for a distance of 16 metres in an easterly direction
✓170	Spital Road	south	from its junction with Western Road for a distance of 20 metres in an westerly direction
✓171	Spital Road	south	from a point 44.5 metres west of its junction with Western Road for a distance of 12.5 metres in an westerly direction
✓172	Spring Gardens	both	for its entire length
✓173	St Andrew's Lane	west	for its entire length
✓174	St Anne's Crescent	east	from the kerbline of Western Road to a point opposite the boundary of Nos.41/42 St Anne's Crescent
✓175	St Anne's Crescent	north	from a point opposite the boundary of Nos.37/38 St Anne's Crescent for a distance of 8 metres in an easterly direction
✓176	St Anne's Crescent	north-east	from the kerbline of Nevil Road for a distance of 21 metres in an easterly direction
✓177	St Anne's Crescent	south	from the kerbline of Winterbourne Hollow to the boundary of Nos. 42/44 St Anne's Crescent
✓178	St Anne's Crescent	west	from the kerbline of Western Road to a point opposite the boundary of Nos.37/38 St Anne's Crescent
✓179	St James Street	east	from the kerbline of Southover High Street for a distance of 45 metres in a northerly direction
✓180	St James Street	east	from a point 6 metres south of the southern building line of nos.13/14 St James Street for a distance of 3.5 metres in a southerly direction ^{15.5 m}
✓181	St James Street	east	from a point 14.5 metres south of the southern building line of nos.13/14 St James Street for a distance of 2 metres in a southerly direction
✓182	St James Street	west	from the kerbline of Southover High Street for its entire length
✓183	St John Street	both	for its entire length
✓184	St John's Hill	both	for its entire length
✓185	St John's Hill	north	from its junction with Brook Street to its junction with Pelham Terrace
✓186	St John's Terrace	both	for its entire length

**SCHEDULE W1A.
NO WAITING AT ANY TIME.**

ITEM NO.	STREET NAME	SIDE OF ROAD	EXTENT
✓187	St Pancras Gardens	north	from the kerbline of St Pancras Road for a distance of 6.5 metres in a south-westerly direction
✓188	St Pancras Gardens	north	from a point opposite nos.48/50 St Pancras Gardens for a distance of 15.5 metres in a north-westerly then northerly direction
✓189	St Pancras Gardens	south	from the kerbline of St Pancras Road for a distance of 10 metres in a north-westerly direction to the <i>mutual</i> junction
✓190	St Pancras Gardens	west	from a point 14 metres east of a point opposite the eastern building line of nos.60 to 70 St Pancras Gardens to a point 1.5 metres south of a point opposite the northern building line of no.72 St Pancras Gardens
✓191	St Pancras Gardens	west	from a point 6.5 metres south of a point opposite the northern building line of no.72 St Pancras Gardens for a distance of 14 metres in a southerly then easterly direction to <i>W</i>
✓192	St Pancras Road	both	for its entire length
✓193	St Peters Place	both	for its entire length
✓194	St Swithun's Terrace	east	from its junction with Stewards Inn Lane for a distance of 7 metres in a southerly direction
✓195	St Swithun's Terrace	west	from its junction with Stewards Inn Lane for a distance of 3 metres in a southerly direction
✓196	St Swithun's Terrace	west	from a point opposite the boundary of nos.31/33 St Swithun's Terrace for a distance of 27.5 metres in a southerly then north-westerly then northerly direction
✓197	Station Street	west	for its entire length
✓198	Stewards Inn Lane	north	for its entire length
✓199	Stewards Inn Lane	south	from a point 6 metres west of the eastern building line of The Garden Cottage, Stewards Inn Lane to its junction with St Martins Lane
✓200	Styles Field	both	for its entire length
✓201	Sun Street	east	for its entire length
✓202	Sun Street	west	from the boundary of Mount Place for a distance of 60 metres in a northerly direction
✓203	Sun Street	west	from the junction with Lancaster Street to the southern boundary of No. 21 Sun Street
✓204	Talbot Terrace	east	from its junction with Toronto Terrace to a point 1 metre north of a point opposite the boundary of Nos. 15/16 Talbot Terrace
✓205	Talbot Terrace	east	from its junction with Toronto Terrace for a distance of 4.5 <i>2.5</i> metres in a northerly direction <i>W</i>
✓206	Talbot Terrace	north-west	from a point 5 metres north of a point opposite the north-eastern building line of No. 18 Toronto Terrace

SCHEDULE W1A.
NO WAITING AT ANY TIME.

ITEM NO.	STREET NAME	SIDE OF ROAD	EXTENT
✓207	Talbot Terrace	south	for a distance of 4.5 metres in a north-easterly direction
✓208	Talbot Terrace	west	from a point 1 metre north of a point opposite the boundary of Nos. 15/16 Talbot Terrace for a distance of 6 metres to include the southern end of the road
✓209	Talbot Terrace	west	From its junction with Pelham Terrace for a distance of 2.5 metres in a southerly direction
✓210	Talbot Terrace	west	From a point opposite the northern building line of No. 14 Talbot Terrace for a distance of 4.5 metres in a northerly direction
✓211	Talbot Terrace	west	from a point 2.5 metres south west of a point opposite the northern building line of No. 1 Talbot Terrace for a distance of 6.5 metres in a northerly direction
✓212	Talbot Terrace	west	from its junction with Toronto Terrace for a distance of 3.5 metres in a southerly direction
✓213	The Access Road to County Hall off St Anne's Crescent	west	from its junction with Toronto Terrace for a distance of 6.5 metres in a northerly direction
✓214	The Avenue	both	from the kerbline of St Anne's Crescent for a distance of 11 metres in a southerly direction
✓215	The Course	both	for its entire length
✓216	The Course	north	from the kerbline of St Pancras Road for a distance of 7 metres in a easterly direction
✓217	The Course	north	from a point opposite the eastern building line of no.26 The Course to its junction with Potter's Lane for its entire length
✓218	The Gallops	south	for its entire length
✓219	The Gallops	north	from a point 5 metres north of the south-western building line of No. 26 The Gallops for a distance of 43 metres in a southerly and then westerly direction
✓220	The Gallops	north	from the junction of Nevill Road to a point opposite the southern building line of No.31 The Gallops
✓221	The Gallops	south	from the junction of Nevill Road for a distance of 11.5 metres in a westerly direction
✓222	The Spinneys	south	from a point 43.5 metres west of the junction of Nevill Road for a distance of 27 metres in a westerly direction
✓223	The Spinneys	north	direction
✓224	Thomas Street	north	from its junction with Malling Street for a distance of 13.2 metres in a westerly direction
✓225	Toronto Terrace	south	from its junction with Malling Street for a distance of 45 metres in a north-westerly direction
✓226	Toronto Terrace	both	for its entire length
✓227	Toronto Terrace	north-east	from its junction with Talbot Terrace for a distance of 2 metres in a westerly direction
✓228	Toronto Terrace	north-east	from its junction with Talbot Terrace for a distance of 62 metres in a south ^{easterly} westerly direction
✓229	Toronto Terrace	north-east	from its junction with St. John's Hill for a distance of 4.5 metres in a westerly direction

**SCHEDULE W1A.
NO WAITING AT ANY TIME.**

ITEM NO.	STREET NAME	SIDE OF ROAD	EXTENT
✓228	Toronto Terrace	south-west	from its junction with Talbot Terrace for a distance of 1.5 metres in a north westerly direction
✓229	Toronto Terrace	south-west	from its junction with Talbot Terrace for a distance of 3.5 metres in an easterly direction
✓230	Toronto Terrace	south-west	from the junction with White Hill for a distance of 1.5 metres in a north-westerly direction
✓231	Unnamed access to parking off Abergavenny Road	both	from the junction of Abergavenny Road adjacent to Nos.23/24 Abergavenny Road for a distance of 16 metres in a westerly direction
✓232	Valence Road	north	from the kerbline of Abergavenny Road for a distance of 12 metres in a westerly direction
✓233	Valence Road	north	from a point 29.5 metres west of the kerbline of Leicester Road for a distance of 46 metres in a westerly then north-westerly direction.
✓234	Valence Road	north	from the kerbline of Leicester Road for a distance of 5 metres in a westerly direction
✓235	Valence Road	north-east	from the kerbline of Leicester Road for a distance of 18 metres in a south-easterly direction
✓236	Valence Road	south-west	from the kerbline of Abergavenny Road for a distance of 75 metres in a north-westerly direction
✓237	Valence Road	south-west	from the kerbline of Leicester Road for a distance of 34 metres in a north-westerly direction
✓238	Waterloo Place	north-east	from its junction with Wellington Street for a distance of 5.5 metres in a south easterly direction
✓239	Waterloo Place	south	For its entire length
✓240	Waterloo Place	south-west	from its junction with Wellington Street for a distance of 7 metres in a south easterly direction
✓241	Wellington Street	east	For its entire length
✓242	Wellington Street	north	from the junction of North Street for a distance of 6.5 metres in an easterly direction
✓243	Wellington Street	south	from its junction with North Street to its junction with Waterloo Place
✓244	Wellington Street	south	from its junction with Waterloo Place for a distance of 22 metres in an easterly direction
✓245	West Street	both	from its entire length
✓246	Western Road	north	from a point 1 metre east of the western building line of No.101a Western Road for a distance of 35 metres in a westerly direction
✓247	Western Road	north-east	from a point opposite the boundary of Nos.65/67 Western Road for a distance of 28 metres in an <i>29.5m</i> easterly direction
✓248	Western Road	north-east	from a point 1 metre southeast of the north-western building line of No.31 Western Road for a distance of 47 metres in an westerly direction
✓249	Western Road	north-east	from the kerbline of Irelands Lane for a distance of 54.5 metres in a north-westerly direction
✓250	Western Road	south	from a point opposite the boundary of Nos.100/102 Western Road for a distance of 7 metres in an easterly direction

SCHEDULE W1A.
NO WAITING AT ANY TIME.

ITEM NO.	STREET NAME	SIDE OF ROAD	EXTENT
✓ 251	Western Road	south	from a point opposite the boundary of Nos.76/78 Western Road for a distance of 16 metres in an easterly direction
✓ 252	Western Road	south-west	from its junction with High Street to a point 1 metre east of a point opposite the boundary of Nos.28/30 Western Road
✓ 253	Westgate Street	both	from the kerbline of High Street to its junction with New Street
✓ 254	Wheatsheaf gardens		BLANK
✓ 255	Wheatsheaf Gardens	north	from its junction with Malling Street to a point 3 metres north of a point opposite the boundary of 2/3 Wheatsheaf Gardens
✓ 256	Wheatsheaf Gardens	south	from its junction with Malling Street for a distance of 4 metres in an easterly direction
✓ 257	White Hill	both	for its entire length

No extent

SCHEDULE W1B STREETS AND LENGTHS OF STREETS ON WHICH WAITING RESTRICTIONS APPLY.

ITEM NO.	STREET NAME	SIDE OF ROAD	EXTENT	ZONE	TIMES OF ENFORCEMENT
✓1	Abergavenny Road	both	for its entire length	A	Monday to Friday 8am - 6pm
✓2	Abinger Place	both	for its entire length	B	Monday to Saturday 8am - 6pm
✓3	Albion Street	both	for its entire length	B	Monday to Saturday 8am - 6pm
✓4	Antioch Street	both	for its entire length	B	Monday to Saturday 8am - 6pm
✓5	Bell Lane	both	for its entire length	E	Monday to Saturday 8am - 6pm
✓6	Bradford Road	both	for its entire length	A	Monday to Friday 8am - 6pm
✓7	Brook Street	both	for its entire length	B	Monday to Saturday 8am - 6pm
✓8	brooks Close	both	for its entire length	B	Monday to Saturday 8am - 6pm
✓9	Brooks Road	both	for its entire length	B	Monday to Saturday 8am - 6pm
✓10	Bull Lane	both	for its entire length	B	Monday to Saturday 8am - 6pm
✓11	Church Road	both	for its entire length	B	Monday to Saturday 8am - 6pm
✓12	Cleve Terrace	both	for its entire length	B	Monday to Saturday 8am - 6pm
✓13	Cliffe High Street	both	for its entire length	B	Monday to Saturday 8am - 6pm
✓14	Cluny Road - Street	both	for its entire length	B	Monday to Saturday 8am - 6pm
✓15	Cockshut Road	both	from the junction of Southover High Street to a point opposite the southern boundary line of Priory Cottage	B	Monday to Saturday 8am - 6pm
✓16	Court Road	both	for its entire length	B	Monday to Saturday 8am - 6pm
✓17	Davey's Lane	both	for its entire length	B	Monday to Saturday 8am - 6pm
✓18	De Montfort Road	both	for its entire length	A	Monday to Friday 8am - 6pm
✓19	Dorset Road	both	for its entire length	B	Monday to Saturday 8am - 6pm

No waiting, Monday to Friday, 9 am - 5 pm

No 'road' on map but is there or waiting

can't find on map

can't find on map

can't find on map

SCHEDULE W1B
STREETS AND LENGTHS OF STREETS ON WHICH WAITING RESTRICTIONS APPLY.

ITEM NO.	STREET NAME	SIDE OF ROAD	EXTENT	ZONE	TIMES OF ENFORCEMENT
✓20	East Street	both	for its entire length	B	Monday to Saturday 8am - 6pm
✓21	Eastgate Street	both	for its entire length	B	Monday to Saturday 8am - 6pm
✓22	Eastgate Wharf	both	for its entire length	B	Monday to Saturday 8am - 6pm
✓23	Eastport Lane	both	for its entire length	B	Monday to Saturday 8am - 6pm
✓24	Edward Street	both	for its entire length	B	Monday to Saturday 8am - 6pm
✓25	Farncombe Road	both	for its entire length	B	Monday to Saturday 8am - 6pm
✓26	Fisher Street	both	for its entire length	B	Monday to Saturday 8am - 6pm
✓27	Foundry Lane	both	from the northern kerb line of Farncombe Road south for its entire length	B	Monday to Saturday 8am - 6pm
✓28	Friars' Walk	both	for its entire length	B	Monday to Saturday 8am - 6pm
✓29	Garden Street	both	for its entire length	B	Monday to Saturday 8am - 6pm
✓30	Grange Road	both	for its entire length	B	Monday to Saturday 8am - 6pm
✓31	Harveys Way	both	for its entire length	B	Monday to Saturday 8am - 6pm
✓32	High Street	both	for its entire length	B	Monday to Saturday 8am - 6pm
✓33	Irelands Lane	both	for its entire length	B	Monday to Saturday 8am - 6pm
✓34	Jugg's Close	both	for its entire length	B	Monday to Saturday 8am - 6pm
✓35	Jugg's Road	both	for its entire length	B	Monday to Saturday 8am - 6pm
✓36	Lancaster Street	both	for its entire length	B	Monday to Saturday 8am - 6pm
✓37	Lansdown Place	both	for its entire length	B	Monday to Saturday 8am - 6pm
✓38	Leicester Road	both	for its entire length	A	Monday to Friday 8am - 6pm
✓39	Little East Street	both	for its entire length	B	Monday to Saturday 8am - 6pm
✓40	Malling Street	both	for its entire length	B	Monday to Saturday 8am - 6pm
✓41	Market Lane	both	for its entire length	B	Monday to Saturday 8am - 6pm
✓42	Morris Road	both	for its entire length	B	Monday to Saturday 8am - 6pm

Monday to Today 9am - 5pm

can't find on map

SCHEDULE W1B
STREETS AND LENGTHS OF STREETS ON WHICH WAITING RESTRICTIONS APPLY.

ITEM NO.	STREET NAME	SIDE OF ROAD	EXTENT	ZONE	TIMES OF ENFORCEMENT
✓43	Mount Street	both	for its entire length	B	Monday to Friday 9am - 5pm Monday to Saturday 8am - 6pm
✓44	Mountfield Road	both	for its entire length	B	Monday to Saturday 8am - 6pm
✓45	Nevill Road	both	from the northern junction of Prince Edward's Road in a southerly direction to the junction with Western Road	A	Monday to Friday 8am - 6pm
✓46	North Street	both	for its entire length	B	Monday to Saturday 8am - 6pm
✓47	Offham Road	both	for its entire length	B	Monday to Saturday 8am - 6pm
✓48	Ousedale Close	both	for its entire length	A	Monday to Friday 8am - 6pm
✓49	Park Road	both	for its entire length	A	Monday to Friday 8am - 6pm
✓50	Pelham Terrace	both	for its entire length	B	Monday to Saturday 8am - 6pm
✓51	Phoenix Causeway	both	for its entire length	B	Monday to Saturday 8am - 6pm
✓52	Phoenix Place	both	for its entire length	B	Monday to Saturday 8am - 6pm
✓53	Pinwell Road	both	for its entire length	B	Monday to Saturday 8am - 6pm
✓54	Pinwell Road	south	from the junction with Friars' Walk for a distance of 5.5 metres in a southwesterly direction	B	Monday to Saturday 8am - 6pm
✓55	Pinwell Road	east	from the junction with Friars' Road for a distance of 14.5 metres in a southwesterly direction	B	Monday to Saturday 8am - 6pm
✓56	Prince Edward's Road	both	for its entire length	A	Monday to Friday 8am - 6pm
✓57	Railway Lane	both	for its entire length	B	Monday to Saturday 8am - 6pm

SCHEDULE W1B
STREETS AND LENGTHS OF STREETS ON WHICH WAITING RESTRICTIONS APPLY.

ITEM NO.	STREET NAME	SIDE OF ROAD	EXTENT	ZONE	TIMES OF ENFORCEMENT
✓58	Rotten Row	both	for its entire length	B	Monday to Friday 9 am - 5 pm Monday to Saturday 8 am - 6 pm
✓59	Shelley Close	both	for its entire length	A	Monday to Friday 8 am - 6 pm
✓60	South Street	both	for its entire length	B	Monday to Saturday 8 am - 6 pm
✓61	Southover High Street	both	for its entire length	B	Monday to Saturday 8 am - 6 pm
✓62	Southover Road	both	for its entire length	B	Monday to Saturday 8 am - 6 pm
✓63	Spital Road	both	for its entire length	A	Monday to Friday 8 am - 6 pm
✓64	Spring Gardens	both	for its entire length	B	Monday to Saturday 8 am - 6 pm
✓65	St Andrew's Lane	both	for its entire length	B	Monday to Saturday 8 am - 6 pm
✓66	St Anne's Crescent	both	for its entire length	A	Monday to Friday 8 am - 6 pm
✓67	St Anne's Crescent	both	for its entire length	A	Monday to Friday 8 am - 6 pm
✓68	St John Street	both	for its entire length	B	Monday to Saturday 8 am - 6 pm
✓69	St John's Hill	both	for its entire length	B	Monday to Saturday 8 am - 6 pm
✓70	St John's Terrace	both	for its entire length	B	Monday to Saturday 8 am - 6 pm
✓71	St Pancras Gardens	both	for its entire length	B	Monday to Saturday 8 am - 6 pm
✓72	St Pancras Road	both	for its entire length	B	Monday to Saturday 8 am - 6 pm
✓73	St Peters Place	both	for its entire length	B	Monday to Saturday 8 am - 6 pm
✓74	St Swithun's Terrace	both	for its entire length	B	Monday to Saturday 8 am - 6 pm
✓75	Station Road	both	for its entire length	B	Monday to Saturday 8 am - 6 pm
✓76	Station Street	both	for its entire length	B	Monday to Saturday 8 am - 6 pm
✓77	Stewards Inn Lane	both	for its entire length	B	Monday to Saturday 8 am - 6 pm

SCHEDULE W1B
STREETS AND LENGTHS OF STREETS ON WHICH WAITING RESTRICTIONS APPLY.

ITEM NO.	STREET NAME	SIDE OF ROAD	EXTENT	ZONE	TIMES OF ENFORCEMENT
✓78	Styles Field	both	for its entire length	B	Monday to Saturday 8am - 6pm
✓79	Sun Street	both	for its entire length	B	Monday to Saturday 8am - 6pm
✓80	Talbot Terrace	both	for its entire length	B	Monday to Saturday 8am - 6pm
✓81	The Avenue	both	for its entire length	B	Monday to Saturday 8am - 6pm
✓82	The Avenue	both	for its entire length	A	Monday to Friday 8am - 6pm
✓83	The course	both	for its entire length	B	Monday to Saturday 8am - 6pm
✓84	The Gallops	both	for its entire length	A	Monday to Friday 8am - 6pm
✓85	The Spinneys	both	for its entire length	B	Monday to Saturday 8am - 6pm
✓86	Thomas Street	both	for its entire length	B	Monday to Saturday 8am - 6pm
✓87	Toronto Terrace	both	for its entire length	B	Monday to Saturday 8am - 6pm
✓88	Valence Road	both	for its entire length	A	Monday to Friday 8am - 6pm
✓89	Waterloo Place	both	for its entire length	B	Monday to Saturday 8am - 6pm
✓90	Wellington Street	both	for its entire length	B	Monday to Saturday 8am - 6pm
✓91	West Street	both	for its entire length	B	Monday to Saturday 8am - 6pm
✓92	Western Road	both	for its entire length	A	Monday to Friday 8am - 6pm
✓93	Westgate Street	both	for its entire length	B	Monday to Saturday 8am - 6pm
✓94	Wheatsheaf Gardens	both	for its entire length	B	Monday to Saturday 8am - 6pm
✓95	White Hill	both	for its entire length	B	Monday to Saturday 8am - 6pm

Monday to Friday 9am - 5pm

Same as item no. 81

SCHEDULE W1B
STREETS AND LENGTHS OF STREETS ON WHICH WAITING RESTRICTIONS APPLY.

ITEM NO.	STREET NAME	SIDE OF ROAD	EXTENT	ZONE	TIMES OF ENFORCEMENT
-------------	----------------	-----------------	--------	------	----------------------

W2R.

SCHEDULE W2.

RESTRICTED ZONE.

ITEM NO.	STREET NAME	SIDE OF ROAD	EXTENT
----------	-------------	--------------	--------

✓1	Castle Banks	both	for its entire length
✓2	Castle Ditch Lane	both	for its entire length
✓3	Castle Precincts	both	for its entire length
✓4	Chapel Hill	south	from the kerbline of South Street for a distance of 178.5 metres in a south-easterly direction } 175 m } wrong lengths.
✓5	Chapel Hill	north	from the kerbline of South Street for a distance of 180 metres in a south-easterly direction } 177 m }
✓6	Cliffe High Street	south	from the kerbline of Morris Road to the kerbline with Railway Lane
✓7	Cliffe High Street	north	from the kerbline of Morris Road to the kerbline with Railway Lane
✓9	Foundry Lane	west	from the kerbline of Cliffe High Street for a distance of 43 metres in a southerly direction
✓10	Foundry Lane	east	from the kerbline of Cliffe High Street to the kerbline with Farncombe Lane
✓12	Keere Street	both	for its entire length
✓13	Market Street	both	For its entire length
✓14	Mount Place	both	from the kerbline of Castle Precincts to a point opposite the boundary of nos. 4/5 Mount Place
✓15	New Road	both	for its entire length
✓16	Paddock Lane	both	for its entire length
✓17	Paddock Road	both	for its entire length
✓18	Potter's Lane	west	from the kerbline of Southover High Street for a distance of 59 metres in a northerly direction
✓19	Potter's Lane	east	from the kerbline of Southover High Street for a distance of 58.5 metres in a northerly direction
-20	St Martin's Lane	both	from a point 1 metre north of the northern building line of no. 4 Elm Grove to the kerbline of High Street → for its entire length.
✓21	St Nicholas Lane	both	for its entire length
✓22	St Swithun's Lane	both	for its entire length
✓23	Tanners Road	both	for its entire length
-24	Watergate Lane	east	from the kerbline of High Street for a distance of 76.5 metres in a southerly direction } for its entire length.
-25	Watergate Lane	west	from the kerbline of High Street for a distance of 73.5 metres in a southerly direction }

Tanners Brook

WSR

SCHEDULE W5.

PROHIBITION OF LOADING OR UNLOADING.

ITEM NO.	STREET NAME	SIDE OF ROAD	EXTENT	TIMES OF ENFORCEMENT
1	Eastgate Street	both	From the junction of Little East Street to the junction of High Street for its entire length	At any time
2	Eastgate Wharf	both		At any time
3	Friar's Walk	both	from the junction with High Street for a distance of 10 metres in a southerly direction	At any time
4	High Street	both	from a point opposite western building line of No. 91 High Street for a distance of 48.5 metres in a north easterly direction	At any time
5	High Street	both	from a point 3 metres south west of the northeast building line of No. 60 High Street to the kerbline of Station Street	At any time
6	High Street	both	from a point opposite the boundary of Nos. 35/36 High Street to a point opposite the north-eastern building line of No 42 High Street	Monday to Saturday 8am - 6pm
7	High Street (Lewes Bridge)	both	from a point opposite the eastern building line of No. 224 High Street for a distance of 27 metres in a easterly direction	At any time
8	Station Street	both	from the kerbline of High Street to a point 2.5 metres north of a point opposite the north-western building line of No.29 Station Street	At any time

as per W5 South of

? can't find on map
1
2
3
4

can't find 7 on map
7
8

SCHEDULE W8

NO STOPPING OR WAITING ON 'SCHOOL KEEP CLEAR' MARKINGS 8AM TO 5 PM MONDAY TO FRIDAY DURING SCHOOL TERM TIME.

W8R

ITEM NO.	STREET NAME	SIDE OF ROAD	EXTENT
----------	-------------	--------------	--------

✓1	Talbot Terrace	south-east from the kerbline of Pelham Terrace for a distance of 25 metres in a southerly direction	
----	----------------	---	--