







**KEY**

-  = Footway
-  = Carriageway
-  = Proposed measures
-  = Existing features to be altered
-  = New tactile paving and drop kerbs
-  = National Cycle Route 2



New cycle racks

Raised kerbs at bus stop and bus stop clearway (no parking or loading at any time)

Upgrade bus shelter

Existing refuge island

Existing refuge island

Upgrade existing pedestrian refuge island

Existing refuge island

Raised kerbs at bus stop and bus stop clearway (no parking or loading at any time)

Raised kerbs at bus stop and bus stop clearway (no parking or loading at any time)

Raised kerbs at bus stop and bus stop clearway (no parking or loading at any time)

