
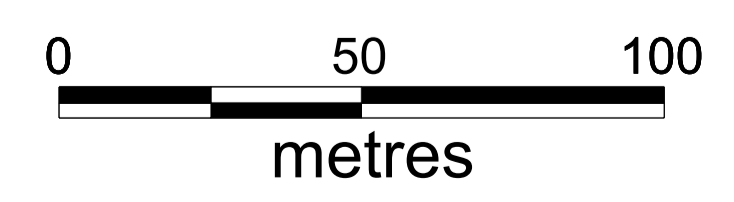
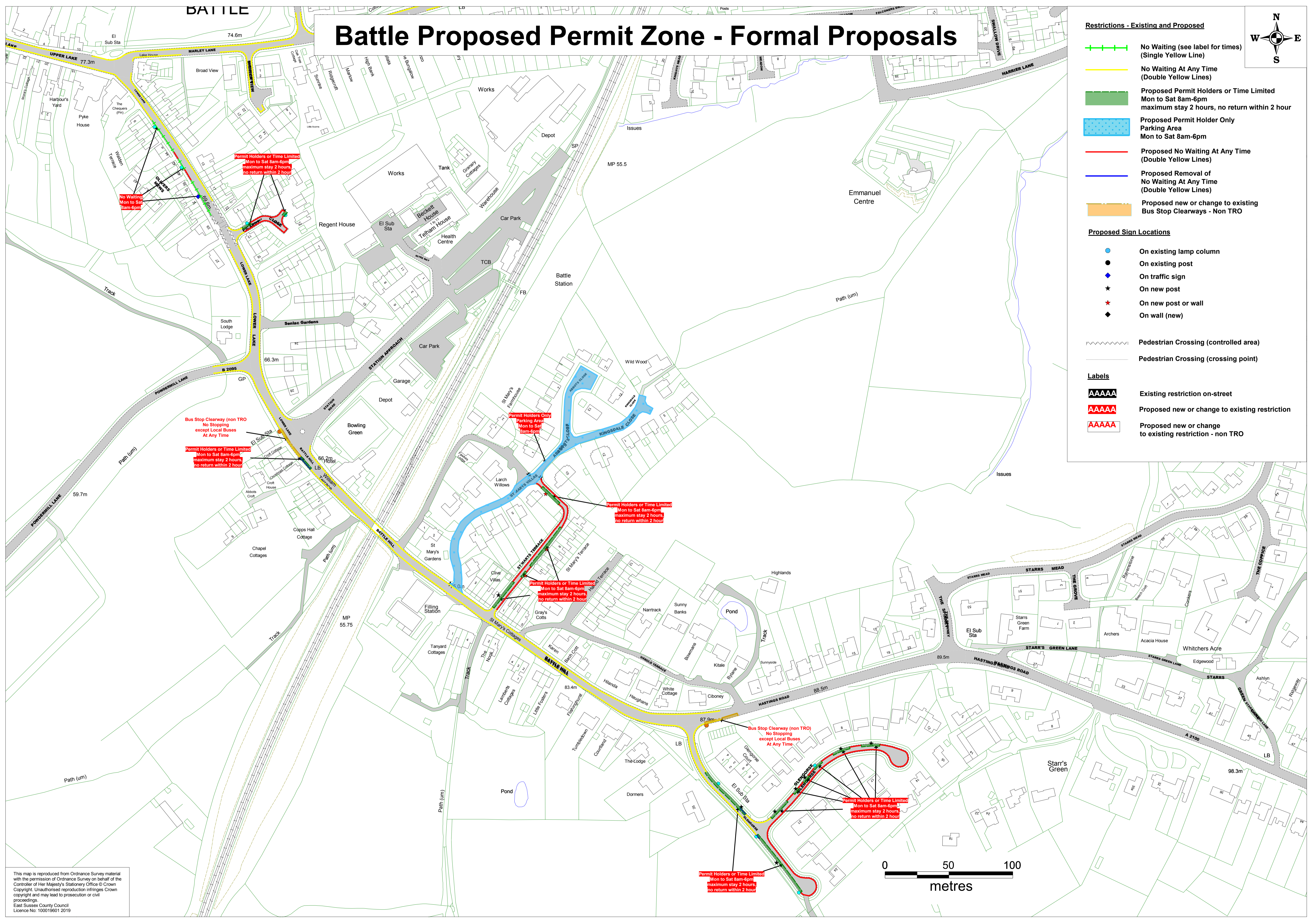


# Battle Proposed Permit Zone - Formal Proposals



- Restrictions - Existing and Proposed**
- No Waiting (see label for times) (Single Yellow Line)
  - No Waiting At Any Time (Double Yellow Lines)
  - Proposed Permit Holders or Time Limited (Mon to Sat 8am-6pm maximum stay 2 hours, no return within 2 hour)
  - Proposed Permit Holder Only Parking Area (Mon to Sat 8am-6pm)
  - Proposed No Waiting At Any Time (Double Yellow Lines)
  - Proposed Removal of No Waiting At Any Time (Double Yellow Lines)
  - Proposed new or change to existing Bus Stop Clearways - Non TRO
- Proposed Sign Locations**
- On existing lamp column
  - On existing post
  - On traffic sign
  - On new post
  - On new post or wall
  - On wall (new)
- Labels**
- Existing restriction on-street
  - Proposed new or change to existing restriction
  - Proposed new or change to existing restriction - non TRO
- Other Symbols:**
- Pedestrian Crossing (controlled area)
  - Pedestrian Crossing (crossing point)



This map is reproduced from Ordnance Survey material with the permission of Ordnance Survey on behalf of the Controller of Her Majesty's Stationery Office © Crown Copyright. Unauthorised reproduction infringes Crown copyright and may lead to prosecution or civil proceedings.  
East Sussex County Council  
Licence No: 100019601 2019