







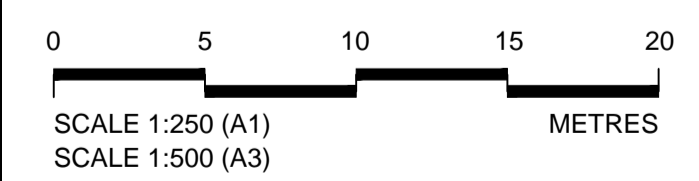
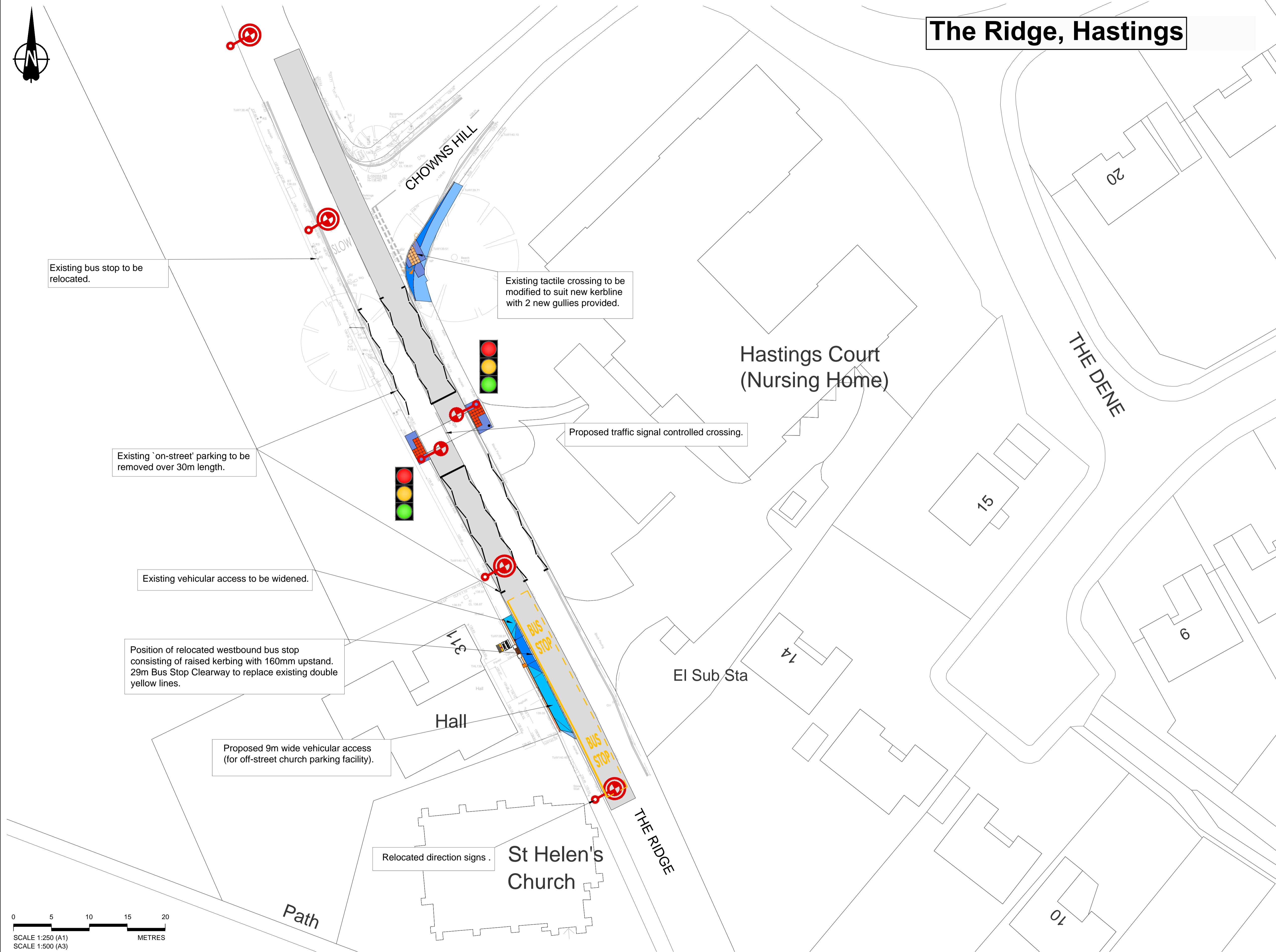


The Ridge, Hastings

- KEY**
-  Proposed High-Friction surfacing
 -  Proposed footway construction / regrading
 -  Proposed footway construction / regrading
 -  Proposed footway construction
 -  Proposed vehicular cross-over
 -  New dual-purpose traffic signal / 10m lighting column
 -  10m column conversion
 -  Traffic light control



Rev	Status	Rev. Date	Purpose of revision	Drawn	Check'd	Apprv'd
P01	S2	16/04/2019	First Issue	NB	IMT	MR
P02	S2	23/04/2019	Traffic light control symbols added	NB	IMT	MR

East Sussex Highways
 A partnership between:

 EAST SUSSEX HIGHWAYS
 RINGMER DEPOT, THE BROYLE
 RINGMER, EAST SUSSEX, BN8 5NP
 Tel. 0345 60 80 193 www.eastsussexhighways.com

Project	THE RIDGE, HASTINGS
Drawing title	Proposed Pedestrian Crossing Facility Consultation Drawing General Arrangement

Status	S2	Revision	P02
Scale	1:250	Date	16/04/2019
Drawn By	N. Bodle	Checked By	I.M. Tingley
Approved By	M. Reid	Project No.	3520000
Originator	ESH	Original Size	A1
Design Alt.	1	Type	1
Role	1	Number	1
Drawing number: GEN-SCH0079-DR-CH-0001			