

Rother Parking Review 2

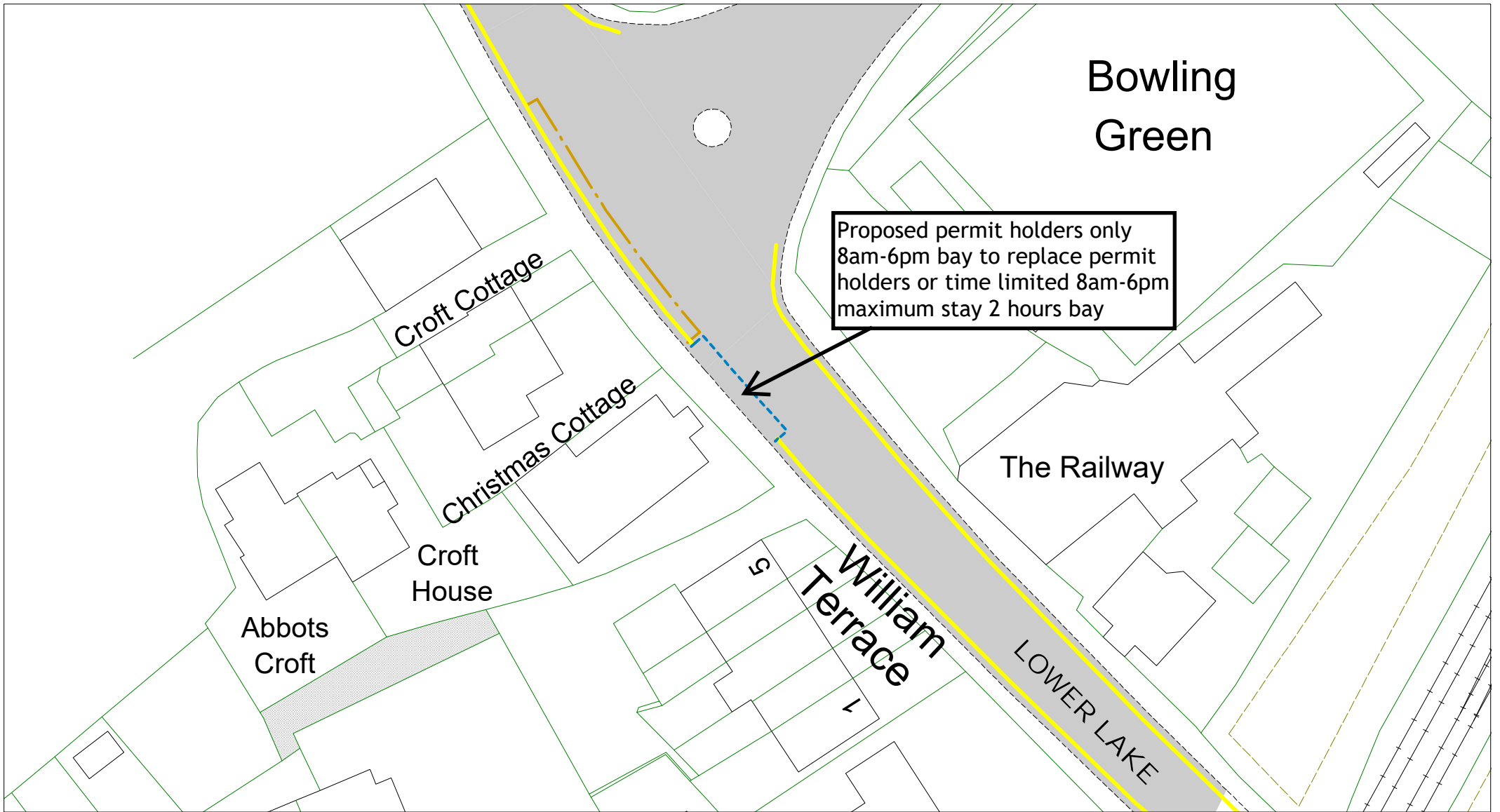
Formal Consultation

Drawings



Please note that a key for the restriction types shown on these drawings is available as a separate document titled:
Key To Restriction Types

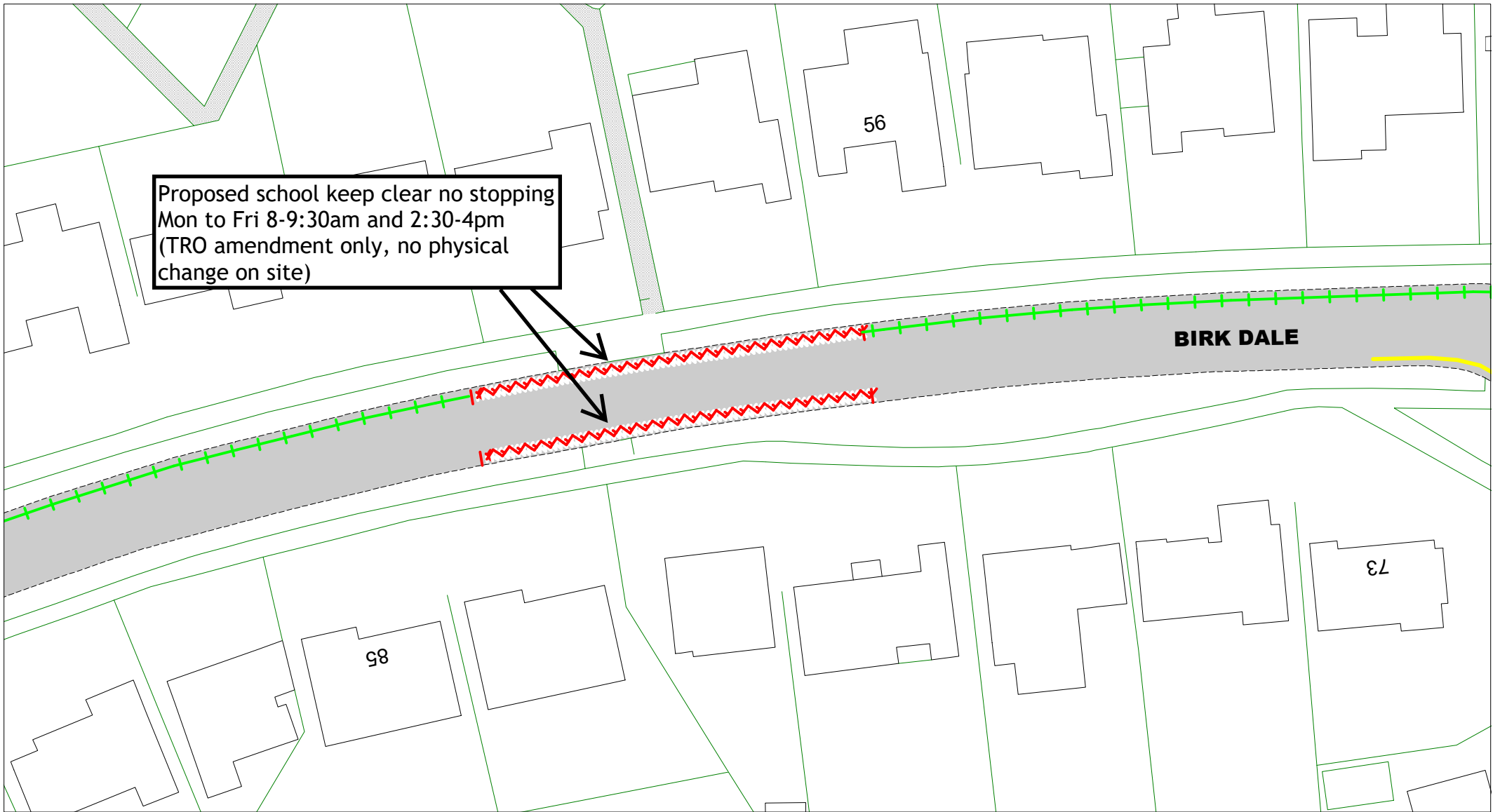
Rother Parking Review 2
Formal consultation drawings

	Road name	Town	Drawing no.
1	Lower Lake	Battle	RR2-01
2	Birk Dale	Bexhill	RR2-02
3	Canada Way	Bexhill	RR2-03
4	Chestnut Walk	Bexhill	RR2-04
5	Church Street	Bexhill	RR2-05
6	Cooden Sea Road	Bexhill	RR2-06
7	De La Warr Parade	Bexhill	RR2-07
8	Dorset Road South	Bexhill	RR2-08
9	Eversley Road	Bexhill	RR2-09
10	The Finches	Bexhill	RR2-10
11	Gunters Lane	Bexhill	RR2-11
12	Hastings Road	Bexhill	RR2-12
13	Jameson Road	Bexhill	RR2-13
14	Jubilee Road, Mount Idol View and Pankhurst Rise	Bexhill	RR2-14
15	Kings Close	Bexhill	RR2-15
16	Knole Road	Bexhill	RR2-16
17	London Road	Bexhill	RR2-17
18	Reginald Road	Bexhill	RR2-18
19	Sackville Road	Bexhill	RR2-19
20	School Place	Bexhill	RR2-20
21	Sidley Street	Bexhill	RR2-21
22	Turkey Road	Bexhill	RR2-22
23	Upper Sea Road	Bexhill	RR2-23
24	Western Road	Bexhill	RR2-24
25	Castle Road	Bodiam	RR2-25
26	Church Road	Catsfield	RR2-26
27	Foundry Close	Hurst Green	RR2-27
28	Darvel Down	Netherfield	RR2-28
29	Mary Stanford Green	Rye	RR2-29
30	Station Road	Stonegate	RR2-30
31	High Street and Church Street	Ticehurst	RR2-31



Proposed permit holders only
8am-6pm bay to replace permit holders or time limited 8am-6pm
maximum stay 2 hours bay


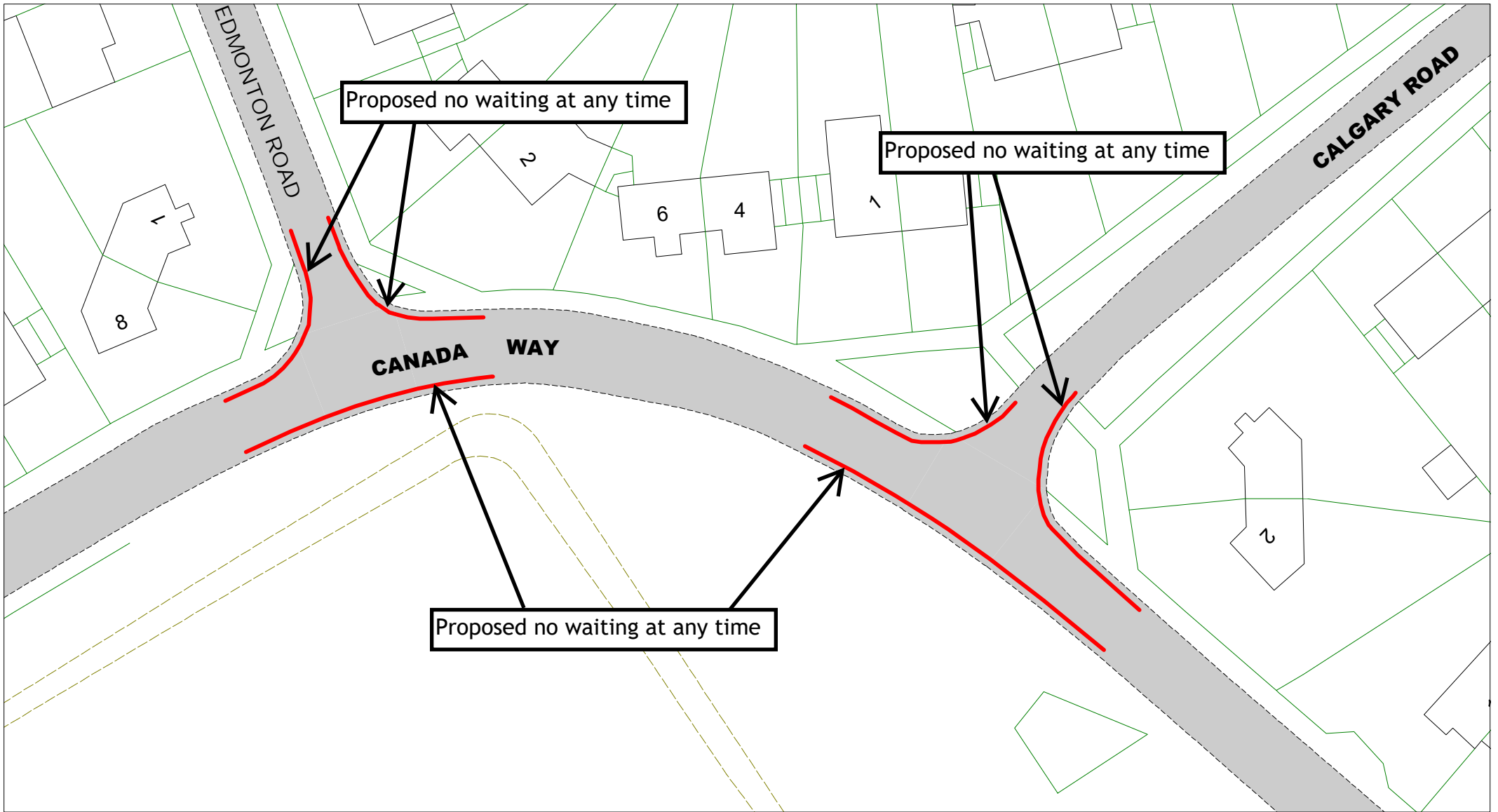
		Lower Lake, Battle	
		SCALE	1 : 500
		DATE	30/04/2024
		DRAWING No.	RR2-01
	DRAWN BY		
Return to index	Key to restriction types	<small>© Crown copyright. All rights reserved East Sussex County Council Licence No. AC0000808855 2024</small>	



Proposed school keep clear no stopping
 Mon to Fri 8-9:30am and 2:30-4pm
 (TRO amendment only, no physical
 change on site)

BIRK DALE

		Birk Dale, Bexhill	
		SCALE	1 : 500
		DATE	30/04/2024
		DRAWING No.	RR2-02
	DRAWN BY		
Return to index	Key to restriction types	<small>© Crown copyright. All rights reserved East Sussex County Council Licence No. AC0000808855 2024</small>	


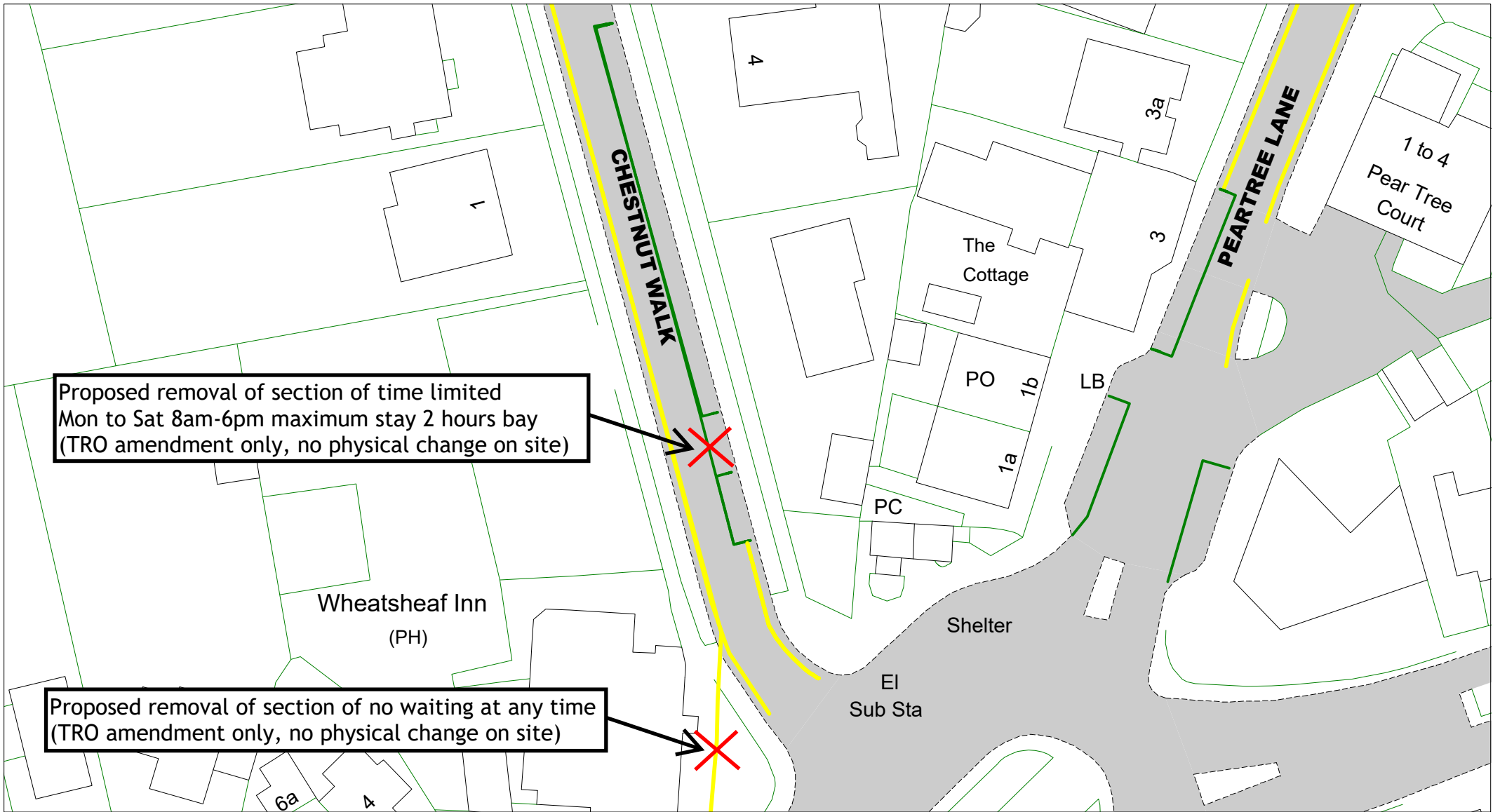


Canada Way, Bexhill

[Return to index](#)

[Key to restriction types](#)

SCALE	1 : 500
DATE	30/04/2024
DRAWING No.	RR2-03
DRAWN BY	
© Crown copyright. All rights reserved East Sussex County Council Licence No. AC0000808855 2024	


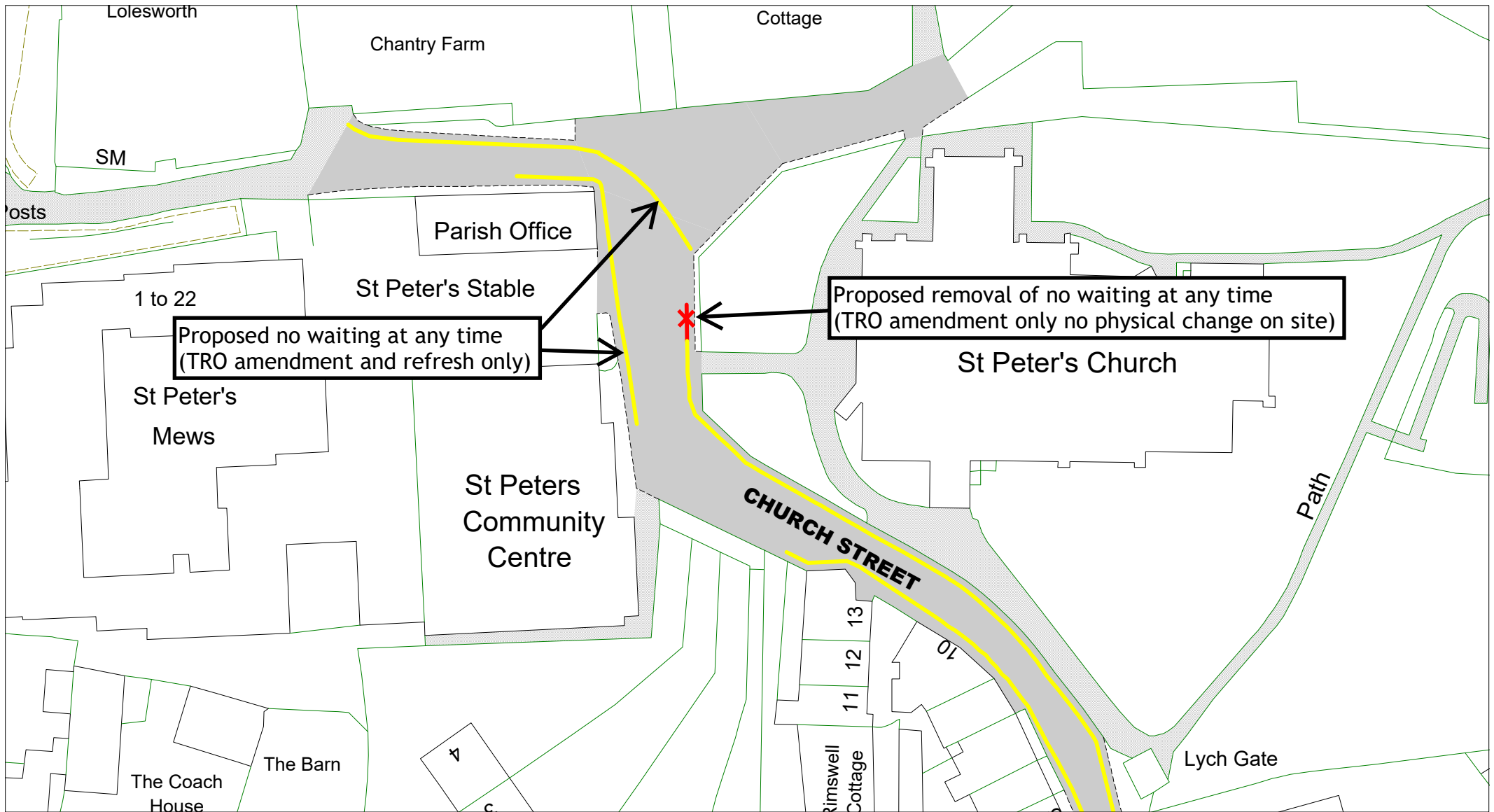


Chestnut Walk, Bexhill

[Return to index](#)

[Key to restriction types](#)

SCALE	1 : 500
DATE	30/04/2024
DRAWING No.	RR2-04
DRAWN BY	
© Crown copyright. All rights reserved East Sussex County Council Licence No. AC0000808855 2024	


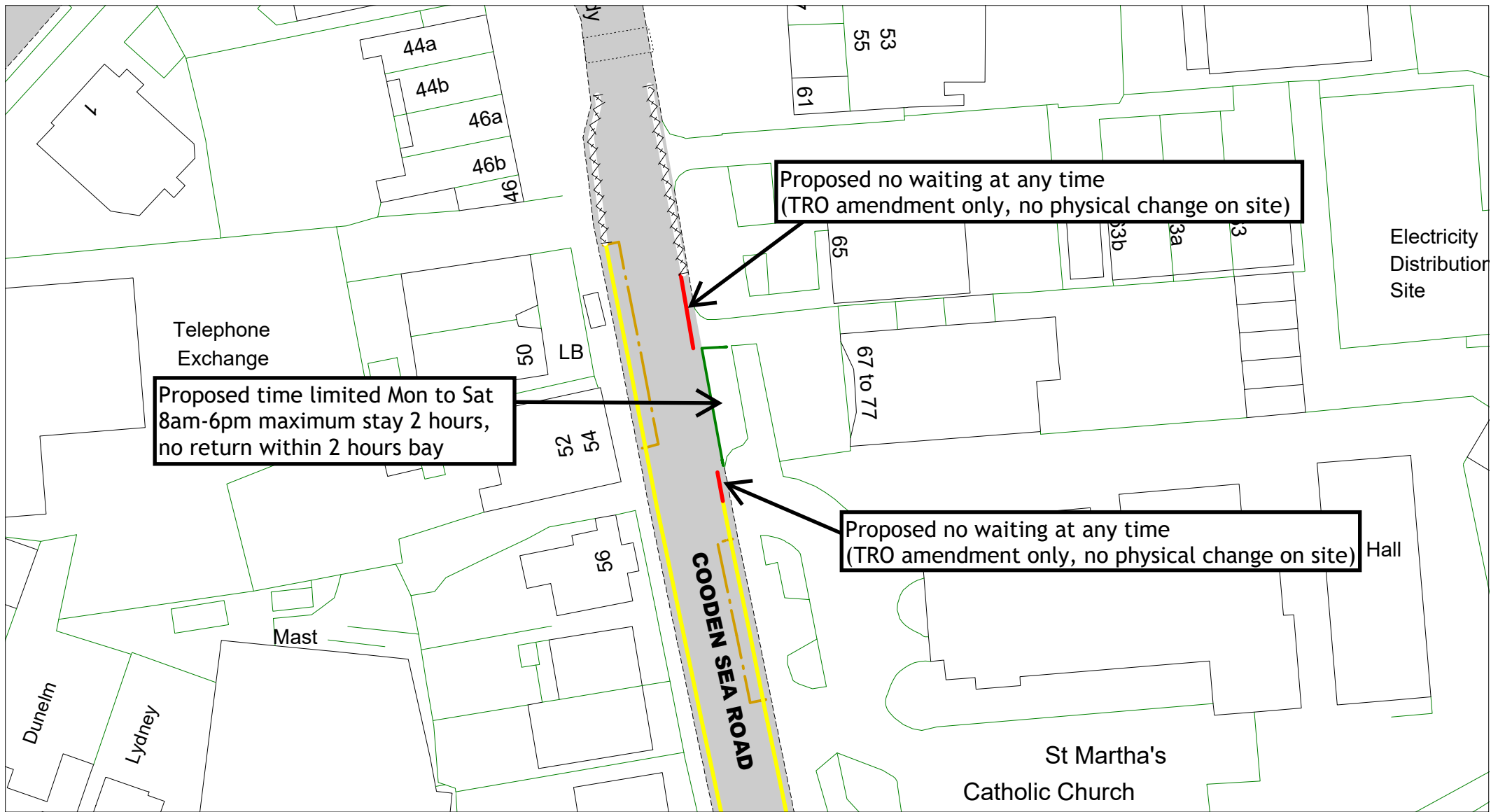


Church Street, Bexhill

[Return to index](#)

[Key to restriction types](#)

SCALE	1 : 500
DATE	30/04/2024
DRAWING No.	RR2-05
DRAWN BY	
© Crown copyright. All rights reserved East Sussex County Council Licence No. AC0000808855 2024	


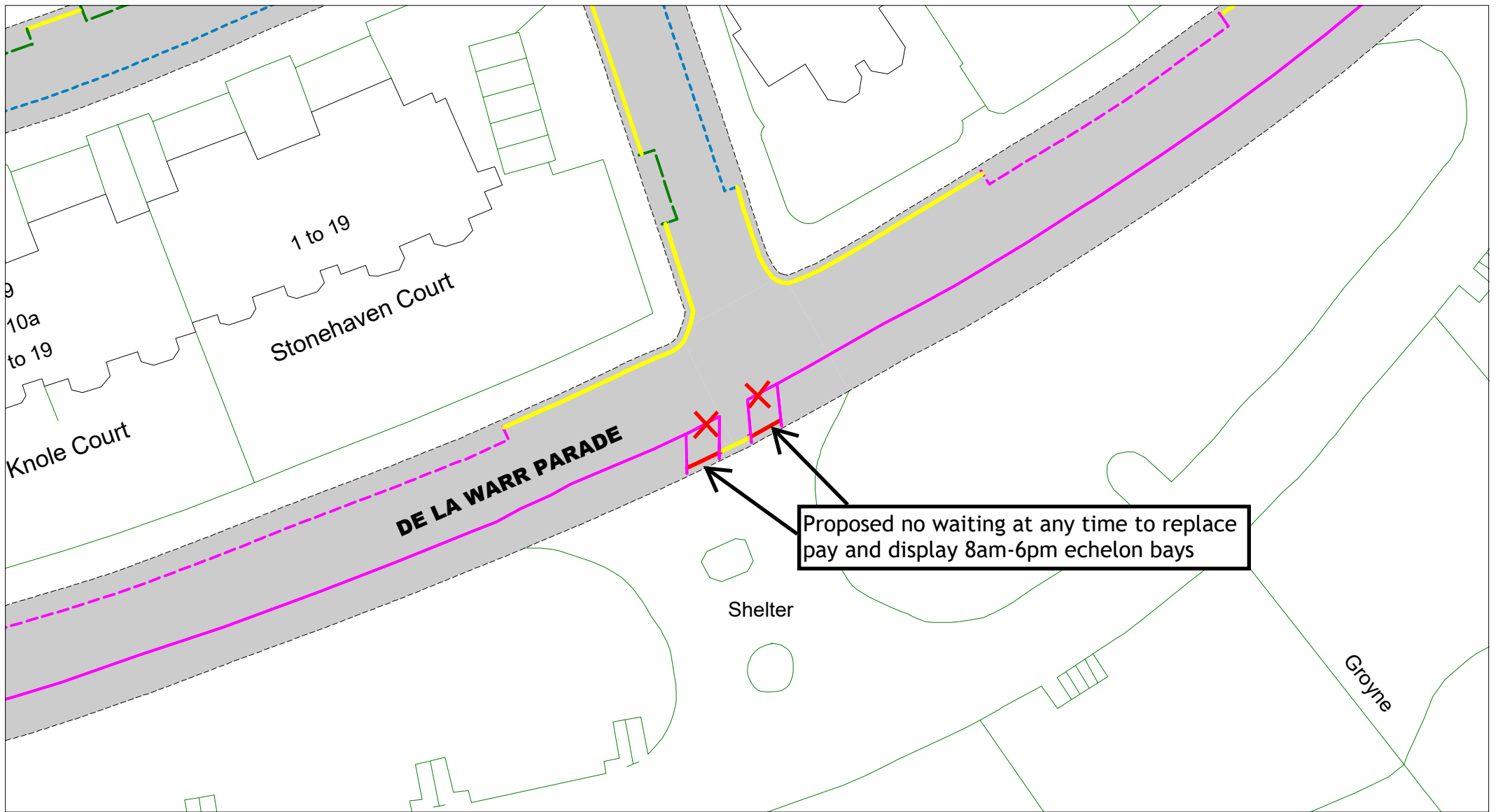


Cooden Sea Road, Bexhill

Return to index

Key to restriction types

SCALE	1 : 500
DATE	30/04/2024
DRAWING No.	RR2-06
DRAWN BY	
© Crown copyright. All rights reserved East Sussex County Council Licence No. AC0000808855 2024	

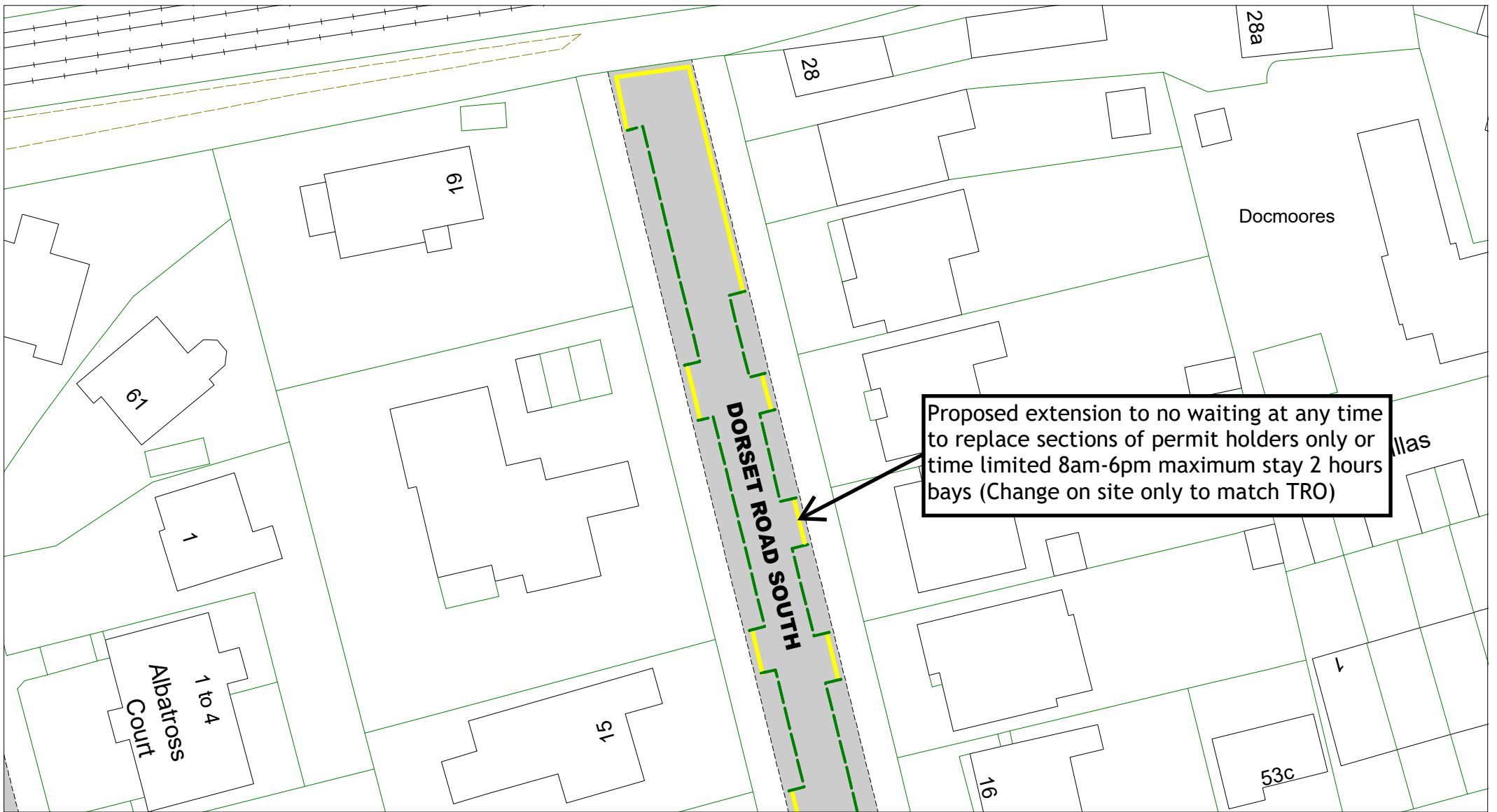


De La Warr Parade, Bexhill

[Return to index](#)

[Key to restriction types](#)

SCALE	1 : 500
DATE	30/04/2024
DRAWING No.	RR2-07
DRAWN BY	
© Crown copyright. All rights reserved East Sussex County Council Licence No. AC0000808855 2024	


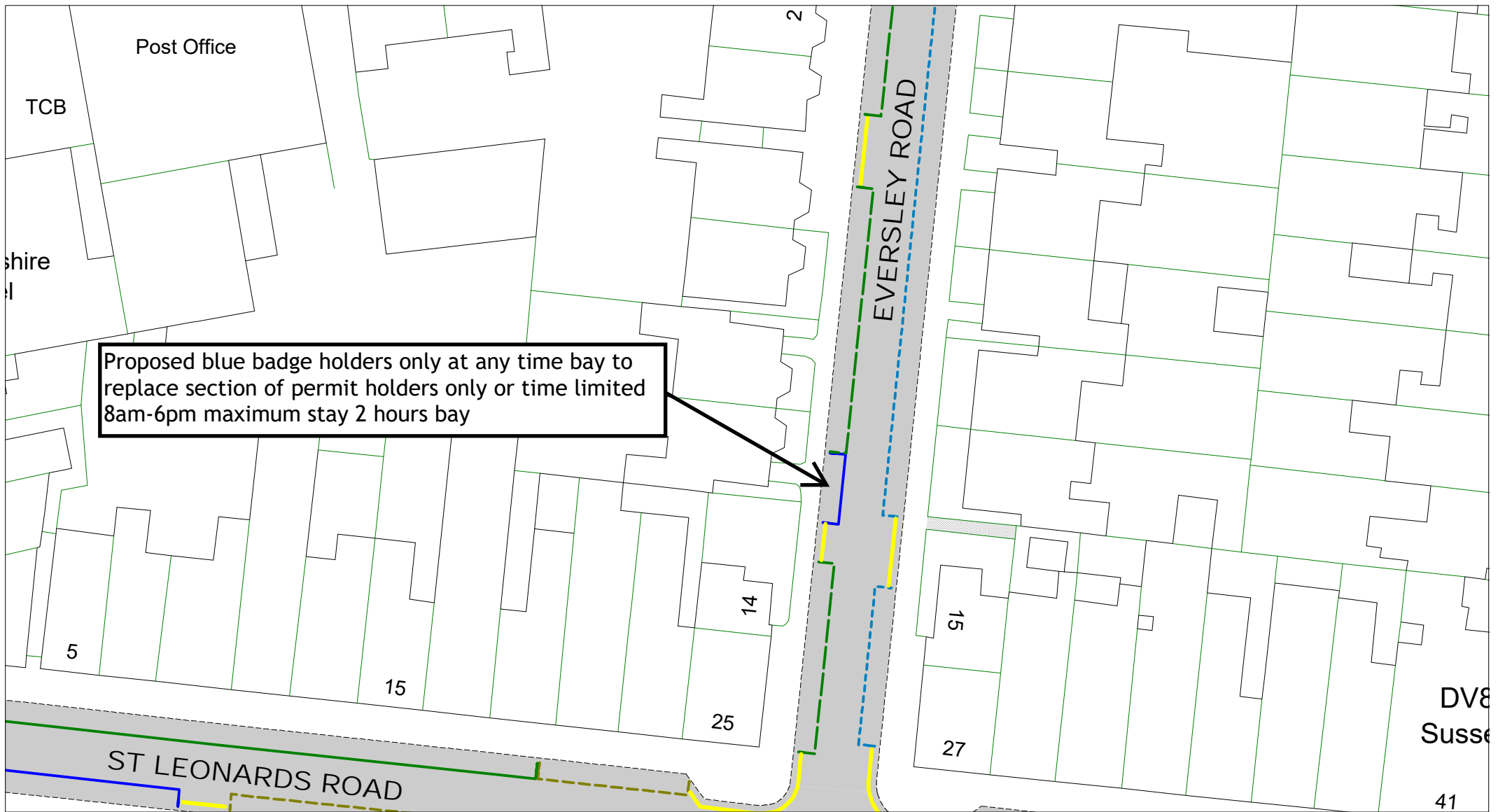


Dorset Road South, Bexhill

[Return to index](#)

[Key to restriction types](#)

SCALE	1 : 500
DATE	30/04/2024
DRAWING No.	RR2-08
DRAWN BY	
© Crown copyright. All rights reserved East Sussex County Council Licence No. AC0000808855 2024	

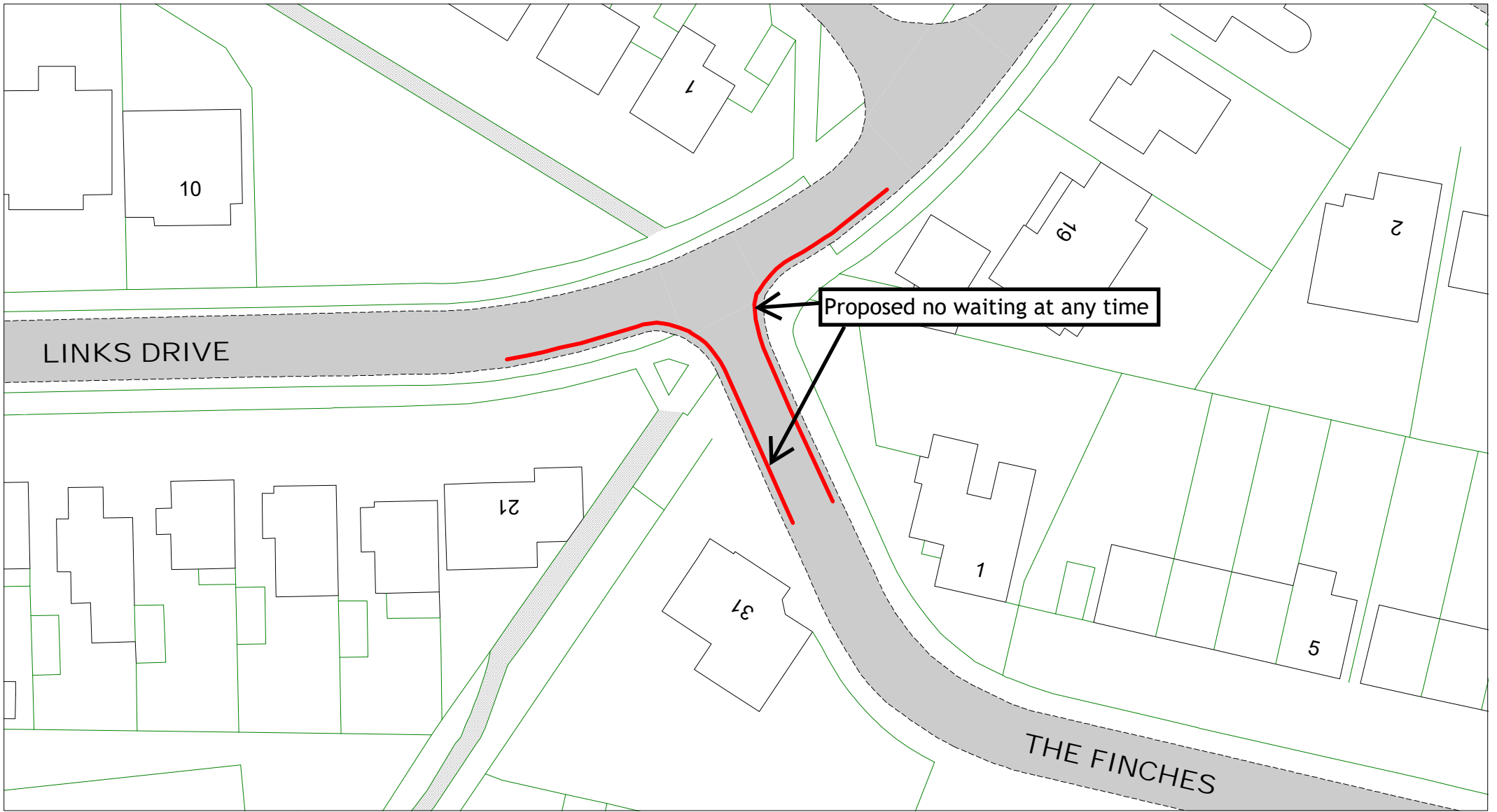


Eversley Road, Bexhill

[Return to index](#)

[Key to restriction types](#)

SCALE	1 : 500
DATE	30/04/2024
DRAWING No.	RR2-09
DRAWN BY	
© Crown copyright. All rights reserved East Sussex County Council Licence No. AC0000808855 2024	



Proposed no waiting at any time


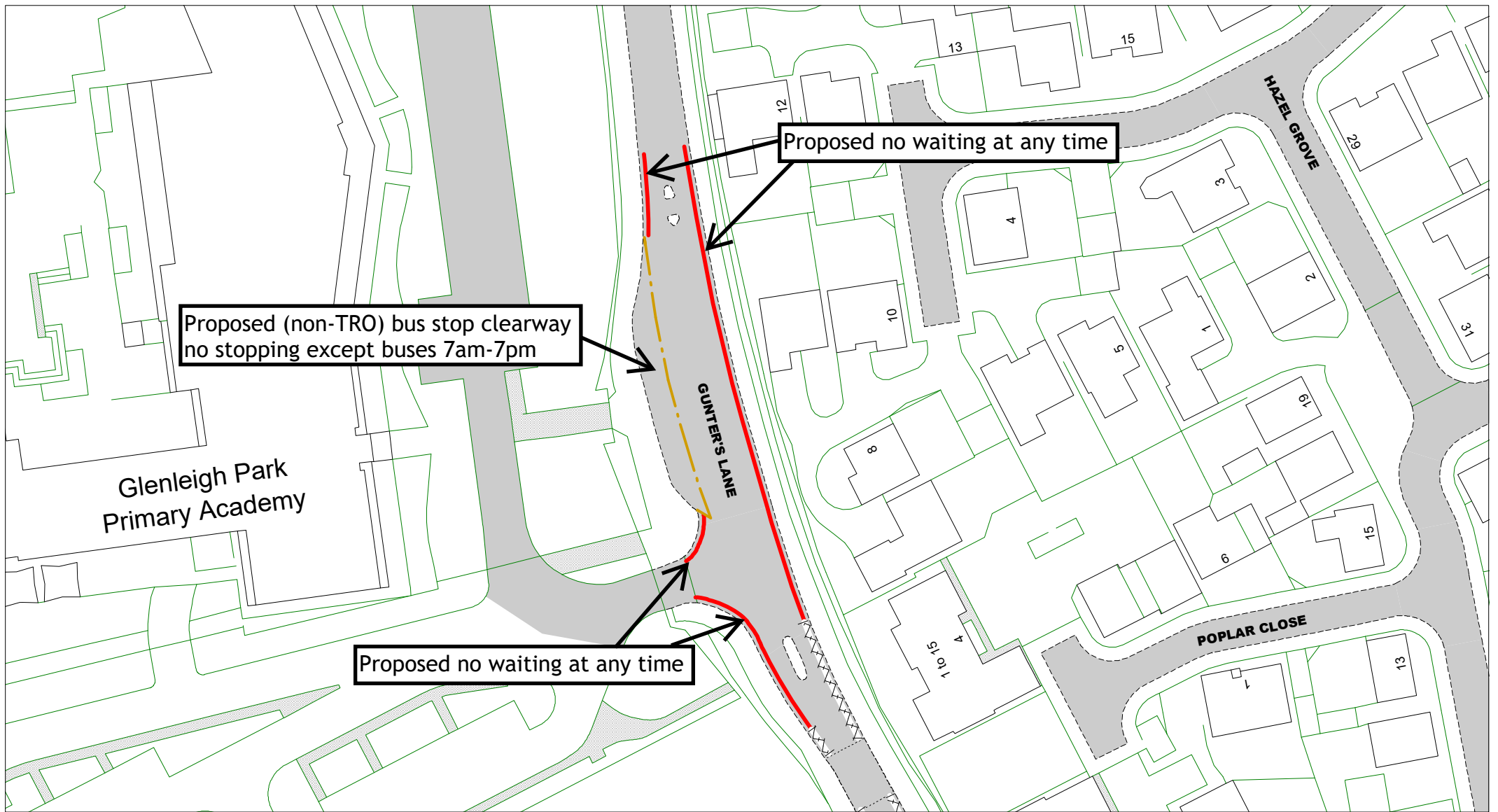


The Finches, Bexhill

[Return to index](#)

[Key to restriction types](#)

SCALE	1 : 500
DATE	30/04/2024
DRAWING No.	RR2-10
DRAWN BY	
© Crown copyright. All rights reserved East Sussex County Council Licence No. AC0000808855 2024	


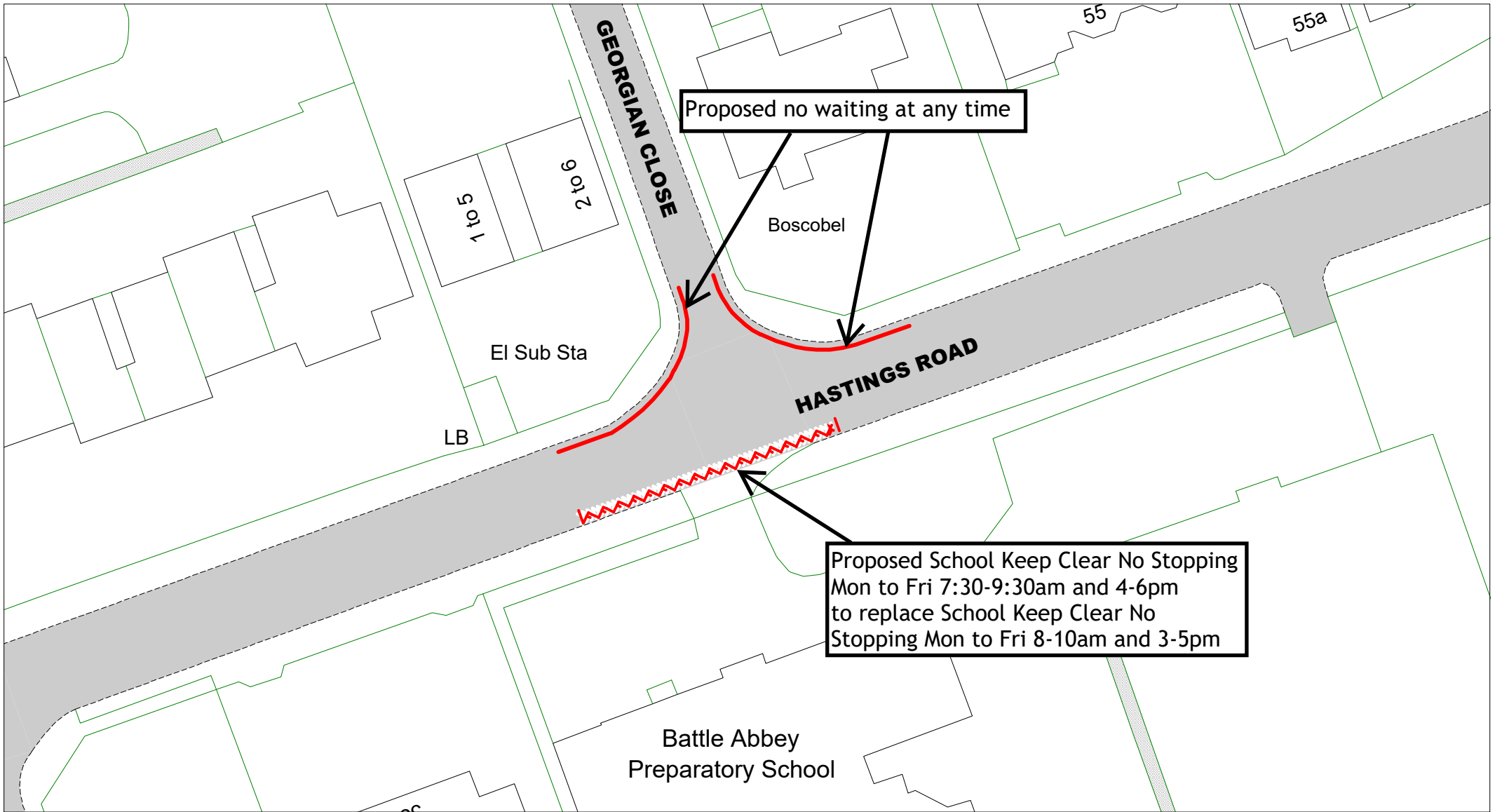


Gunters Lane, Bexhill

[Return to index](#)

[Key to restriction types](#)

SCALE	1 : 750
DATE	30/04/2024
DRAWING No.	RR2-11
DRAWN BY	
© Crown copyright. All rights reserved East Sussex County Council Licence No. AC0000808855 2024	

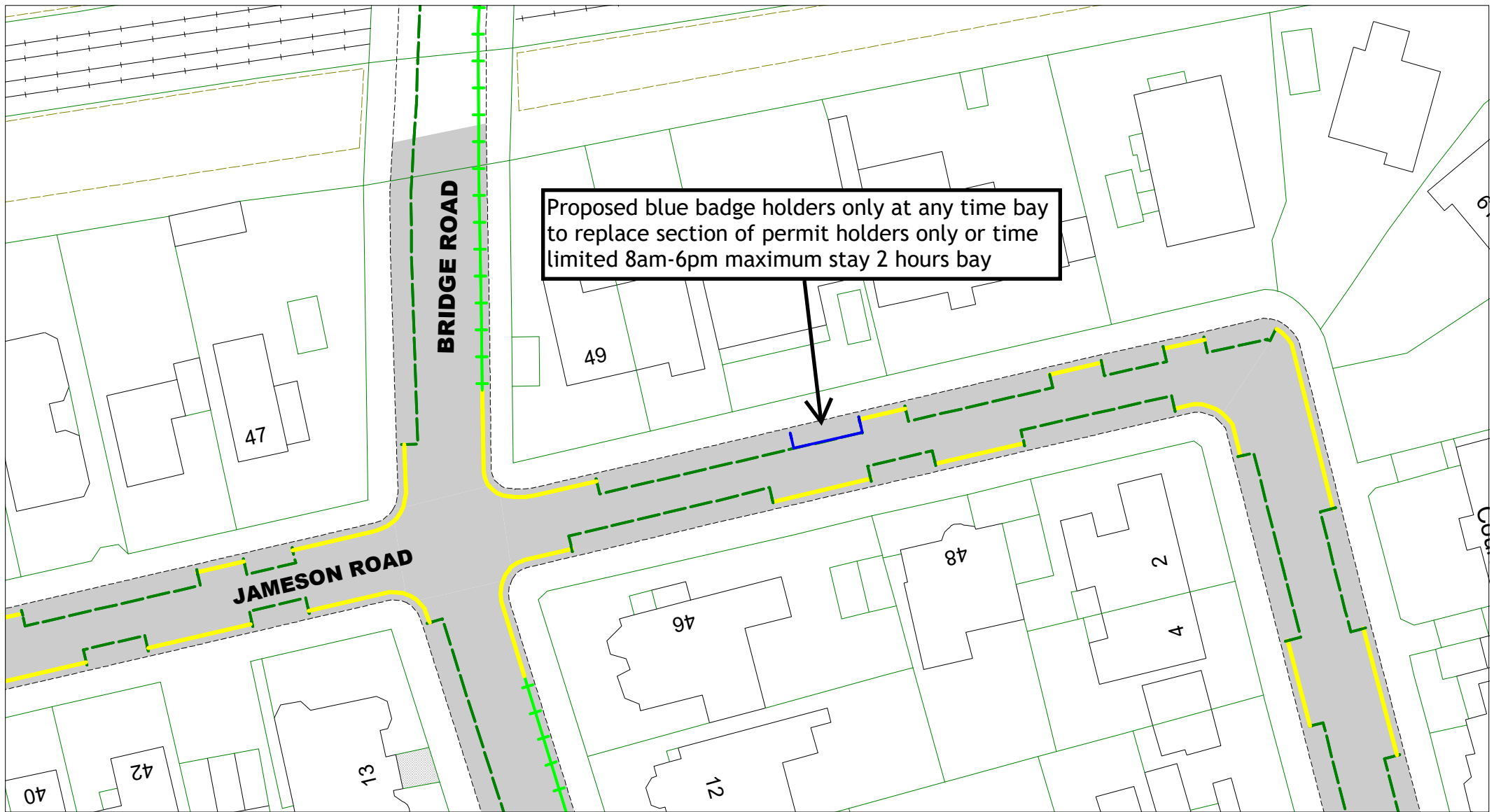


Hastings Road, Bexhill


[Return to index](#)

[Key to restriction types](#)

SCALE	1 : 500
DATE	30/04/2024
DRAWING No.	RR2-12
DRAWN BY	
© Crown copyright. All rights reserved East Sussex County Council Licence No. AC0000808855 2024	



East Sussex
County Council



Jameson Road, Bexhill

SCALE

1 : 500

DATE

30/04/2024

DRAWING No.


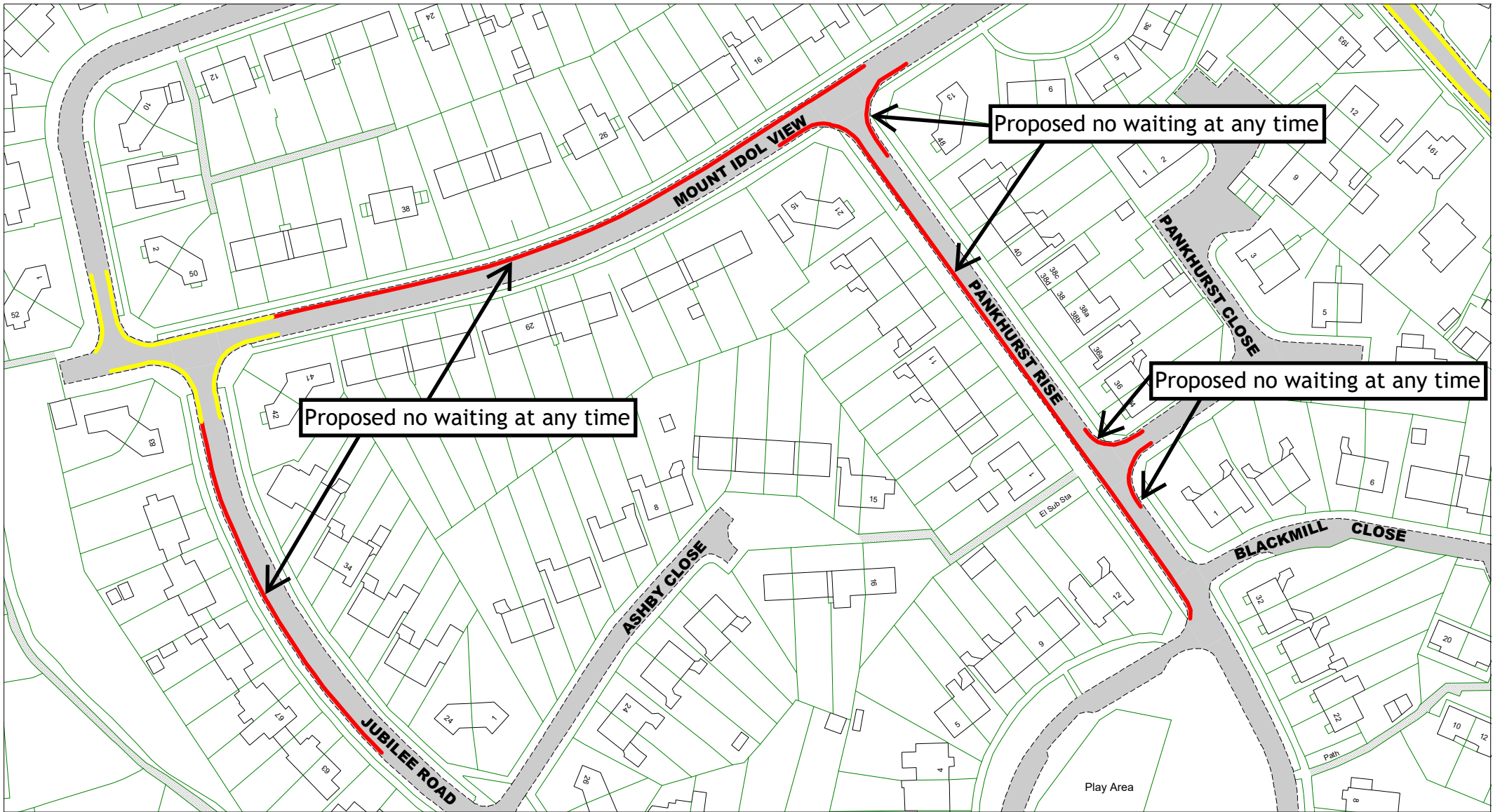
RR2-13


DRAWN BY

[Return to index](#)

[Key to restriction types](#)

© Crown copyright. All rights reserved
East Sussex County Council
Licence No. AC0000808855 2024


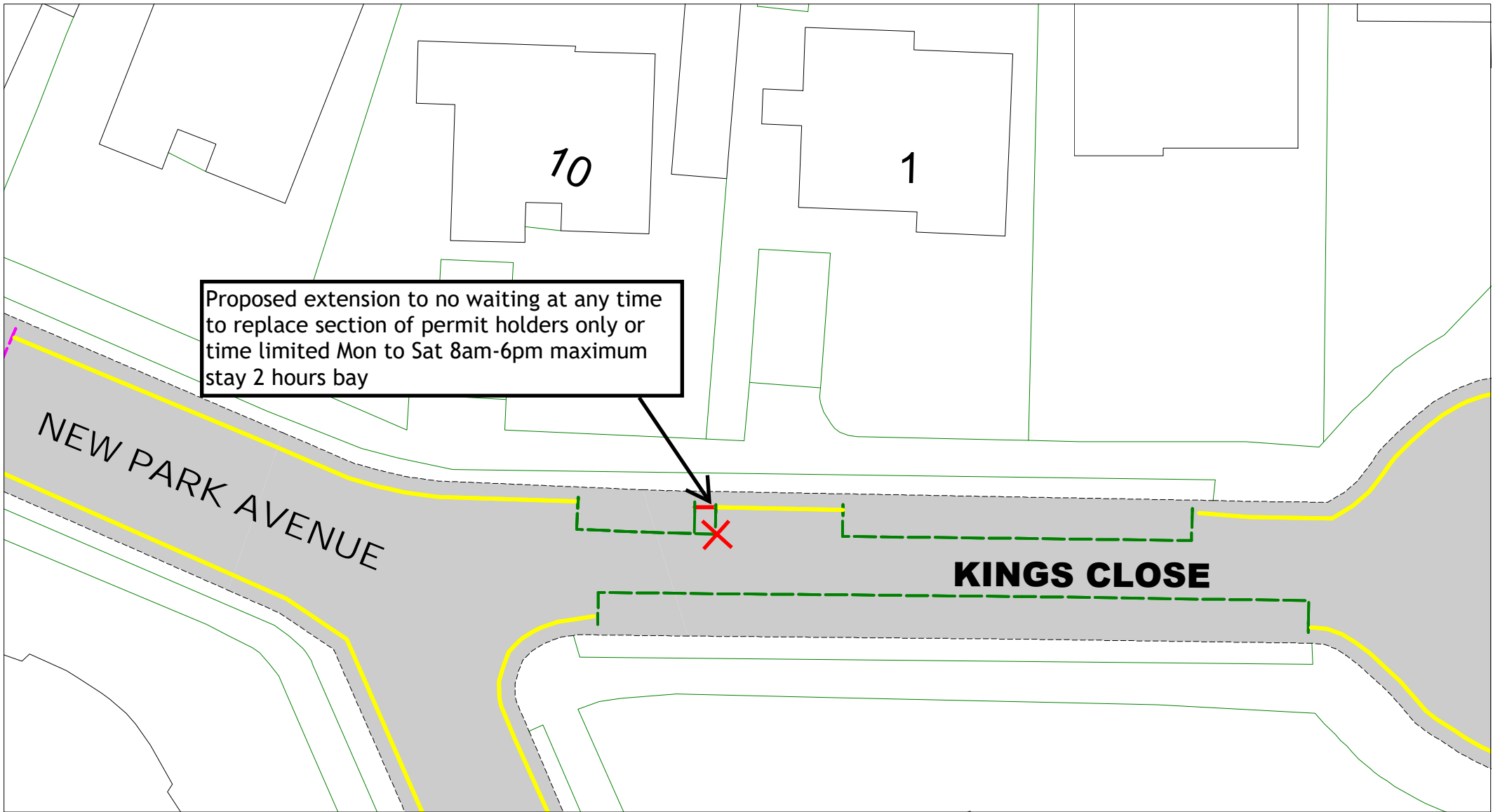




Jubilee Road, Mount Idol View and Pankhurst Rise, Bexhill

[Return to index](#)
[Key to restriction types](#)

SCALE	1 : 1250
DATE	30/04/2024
DRAWING No.	RR2-14
DRAWN BY	
© Crown copyright. All rights reserved East Sussex County Council Licence No. AC0000808855 2024	


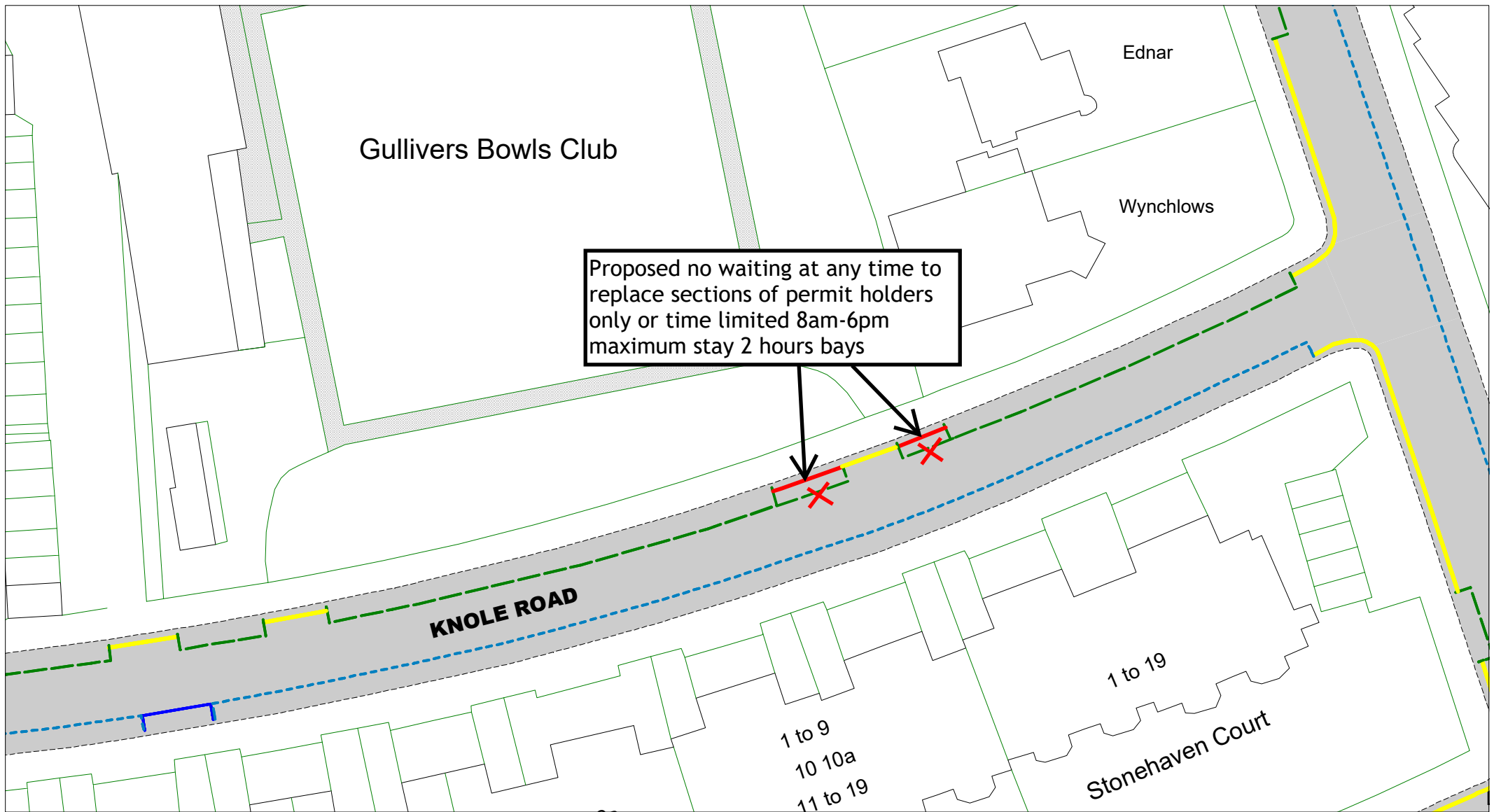


Kings Close, Bexhill

[Return to index](#)

[Key to restriction types](#)

SCALE	1 : 250
DATE	30/04/2024
DRAWING No.	RR2-15
DRAWN BY	
© Crown copyright. All rights reserved East Sussex County Council Licence No. AC0000808855 2024	

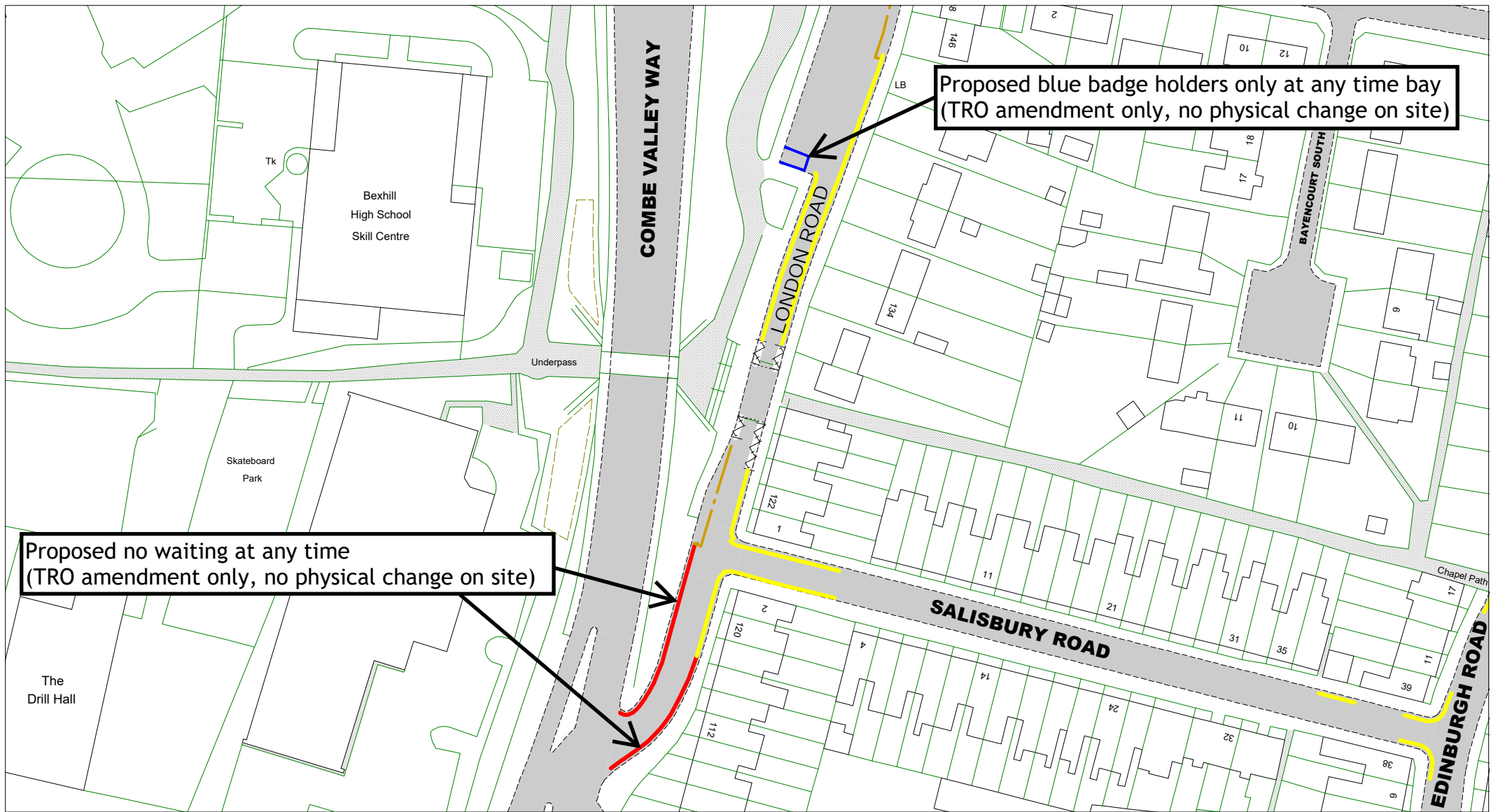


Knole Road, Bexhill

[Return to index](#)


[Key to restriction types](#)

SCALE	1 : 500
DATE	30/04/2024
DRAWING No.	RR2-16
DRAWN BY	
<small>© Crown copyright. All rights reserved East Sussex County Council Licence No. AC0000808855 2024</small>	



Proposed blue badge holders only at any time bay
(TRO amendment only, no physical change on site)

Proposed no waiting at any time
(TRO amendment only, no physical change on site)

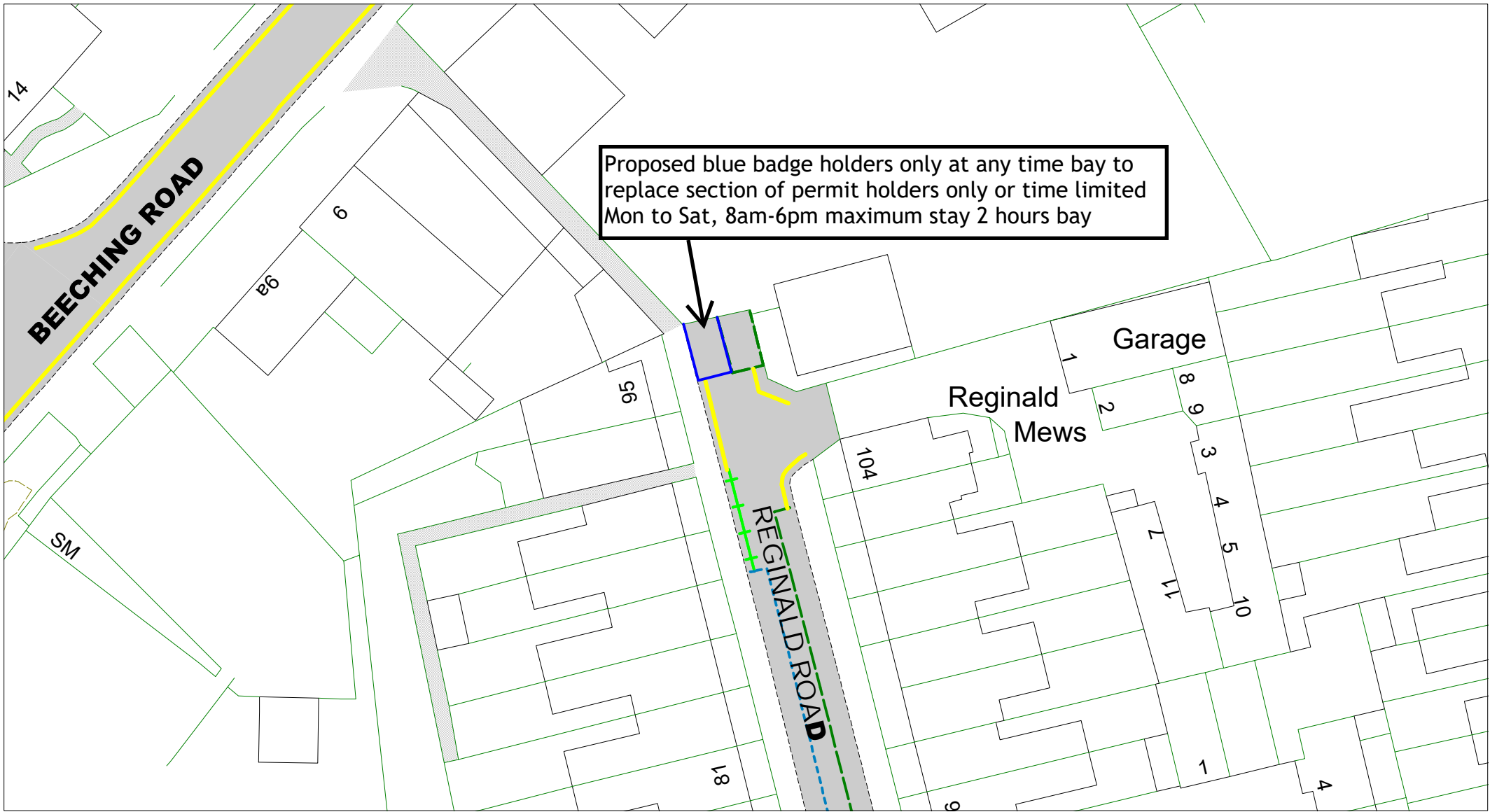


London Road, Bexhill


[Return to index](#)

[Key to restriction types](#)

SCALE	1 : 1000
DATE	30/04/2024
DRAWING No.	RR2-17
DRAWN BY	
© Crown copyright. All rights reserved East Sussex County Council Licence No. AC0000808855 2024	



Proposed blue badge holders only at any time bay to replace section of permit holders only or time limited Mon to Sat, 8am-6pm maximum stay 2 hours bay

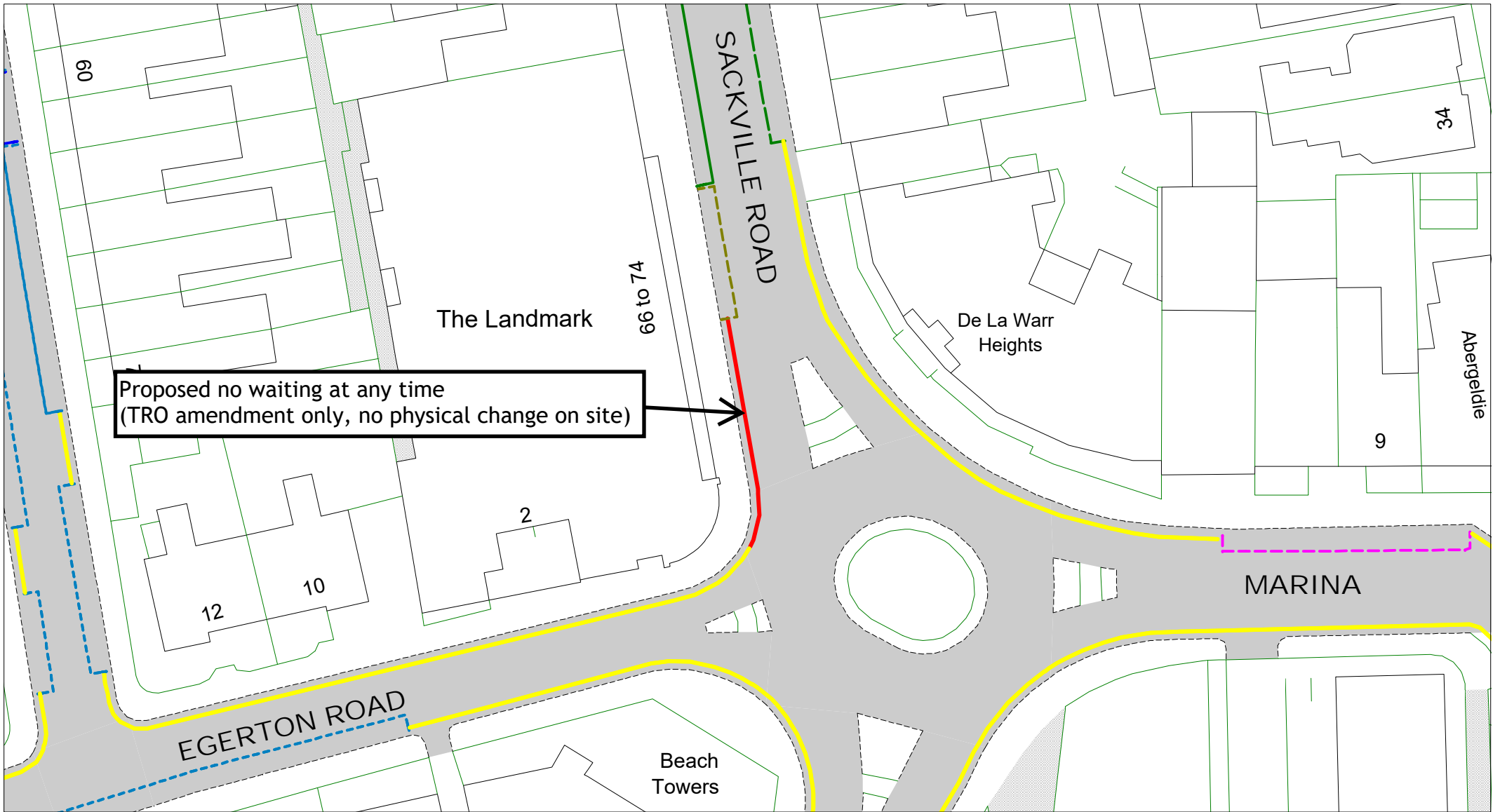


Reginald Road, Bexhill


[Return to index](#)

[Key to restriction types](#)

SCALE	1 : 500
DATE	30/04/2024
DRAWING No.	RR2-18
DRAWN BY	
© Crown copyright. All rights reserved East Sussex County Council Licence No. AC0000808855 2024	



East Sussex
County Council



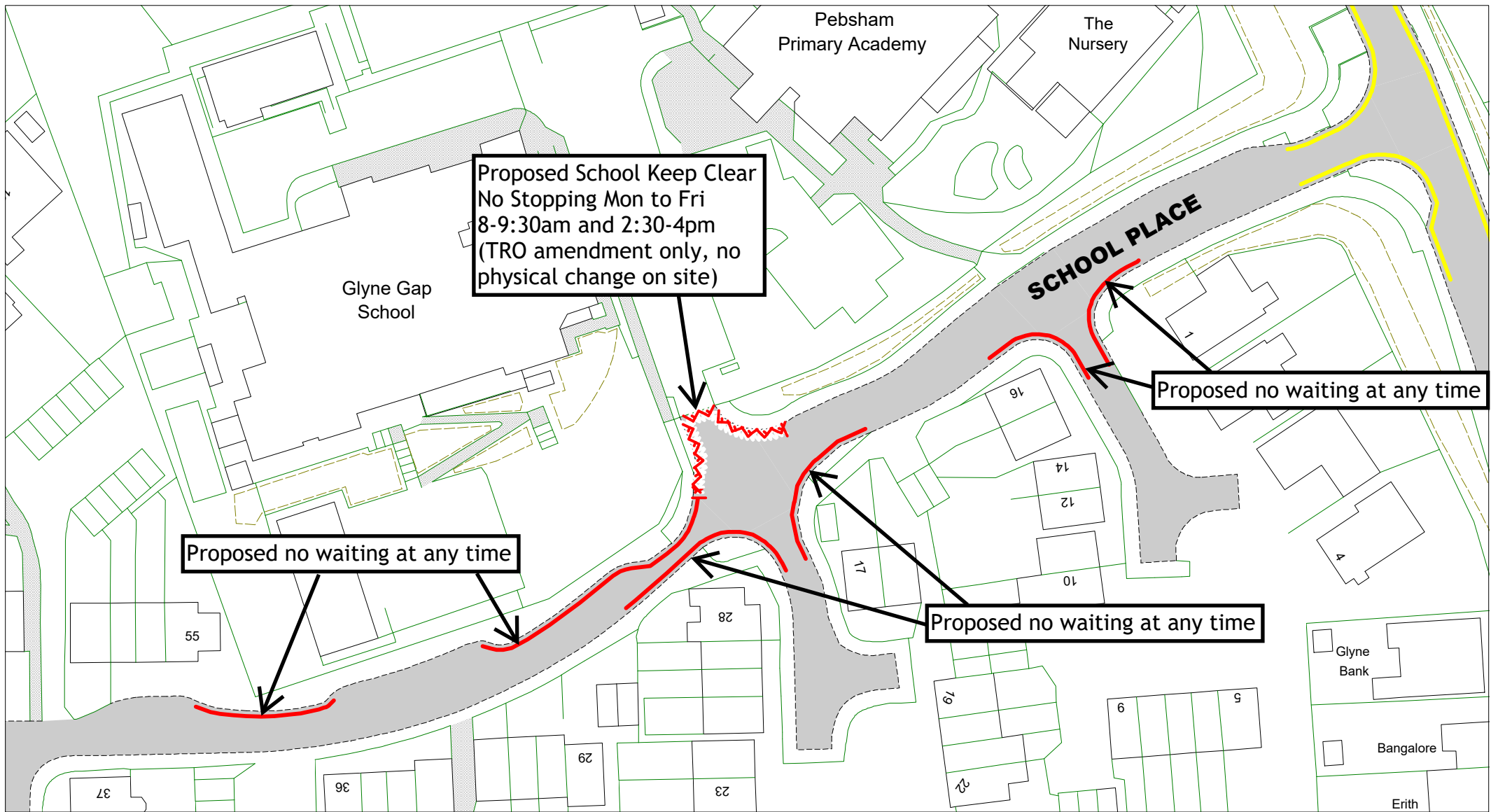
Sackville Road, Bexhill

[Return to index](#)


[Key to restriction types](#)

SCALE	1 : 500
DATE	30/04/2024
DRAWING No.	RR2-19
DRAWN BY	

© Crown copyright. All rights reserved
East Sussex County Council
Licence No. AC0000808855 2024



East Sussex
County Council



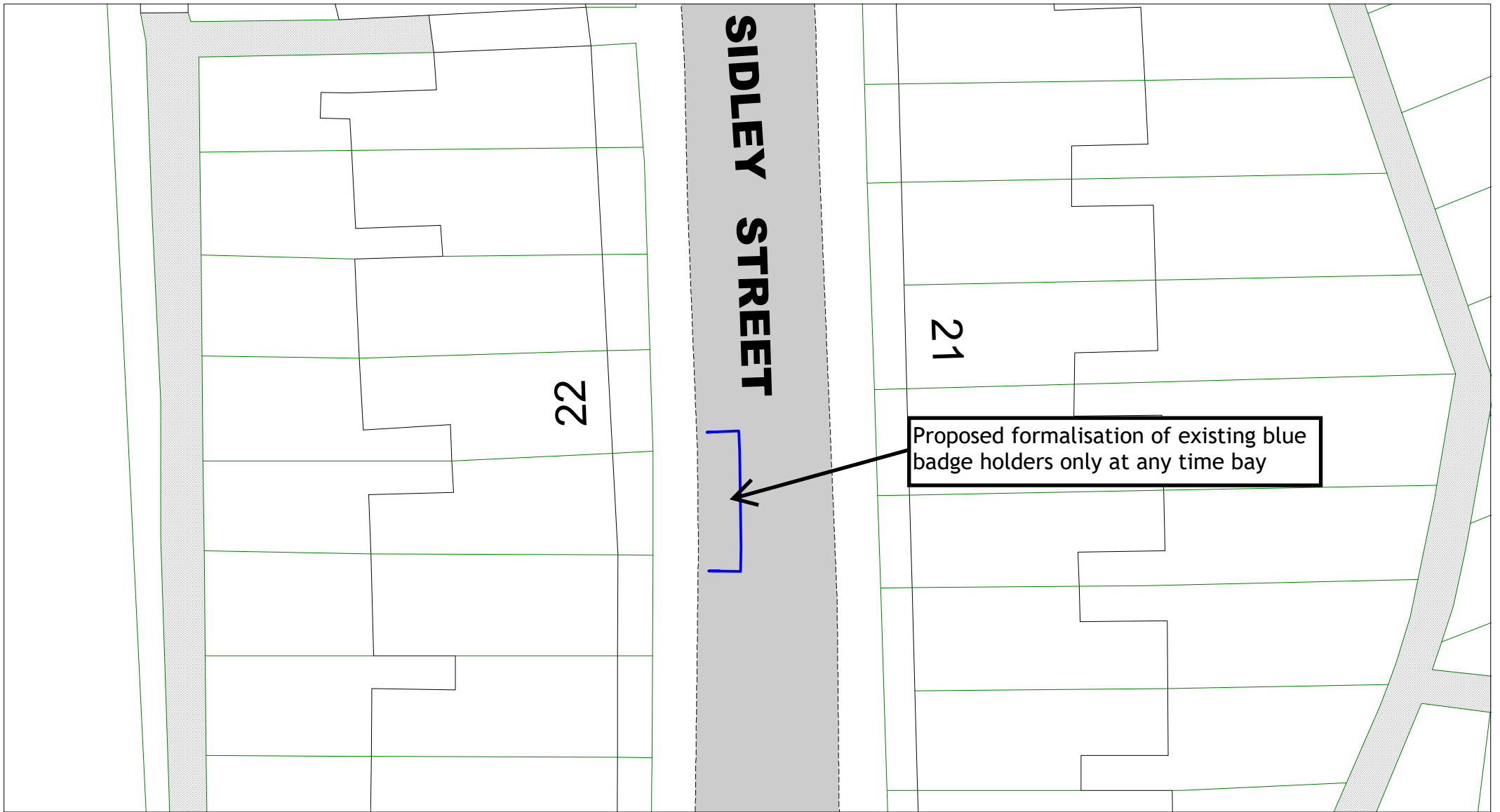
School Place, Bexhill

[Return to index](#)

[Key to restriction types](#)

SCALE	1 : 750
DATE	30/04/2024
DRAWING No.	RR2-20
DRAWN BY	

© Crown copyright. All rights reserved
East Sussex County Council
Licence No. AC0000808855 2024



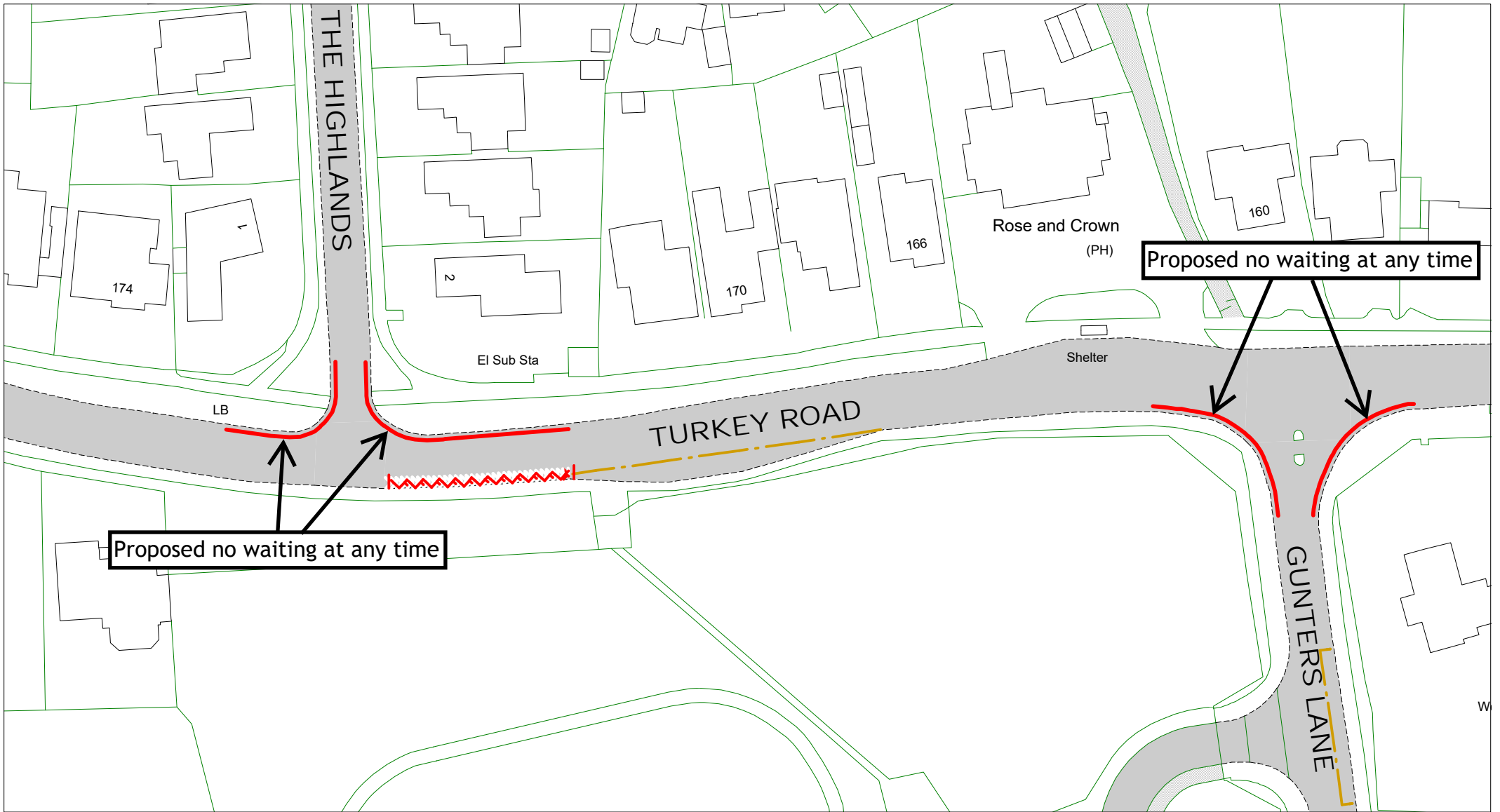
Sidley Street, Bexhill

[Return to index](#)

[Key to restriction types](#)

SCALE	1 : 250
DATE	30/04/2024
DRAWING No.	RR2-21
DRAWN BY	

© Crown copyright. All rights reserved
 East Sussex County Council
 Licence No. AC0000808855 2024



Proposed no waiting at any time

Proposed no waiting at any time


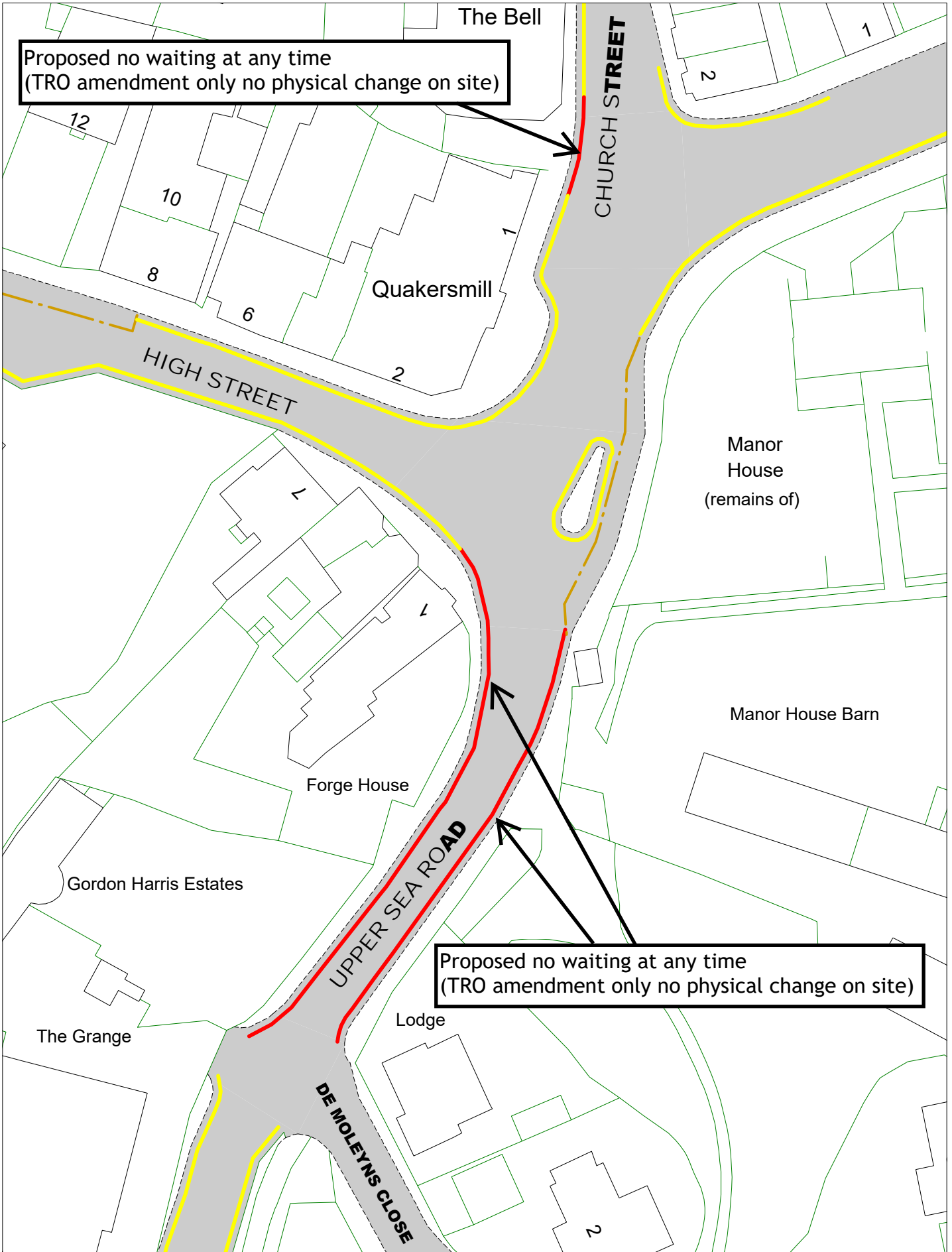


Turkey Road, Bexhill

[Return to index](#)

[Key to restriction types](#)

SCALE	1 : 750
DATE	30/04/2024
DRAWING No.	RR2-22
DRAWN BY	
© Crown copyright. All rights reserved East Sussex County Council Licence No. AC0000808855 2024	



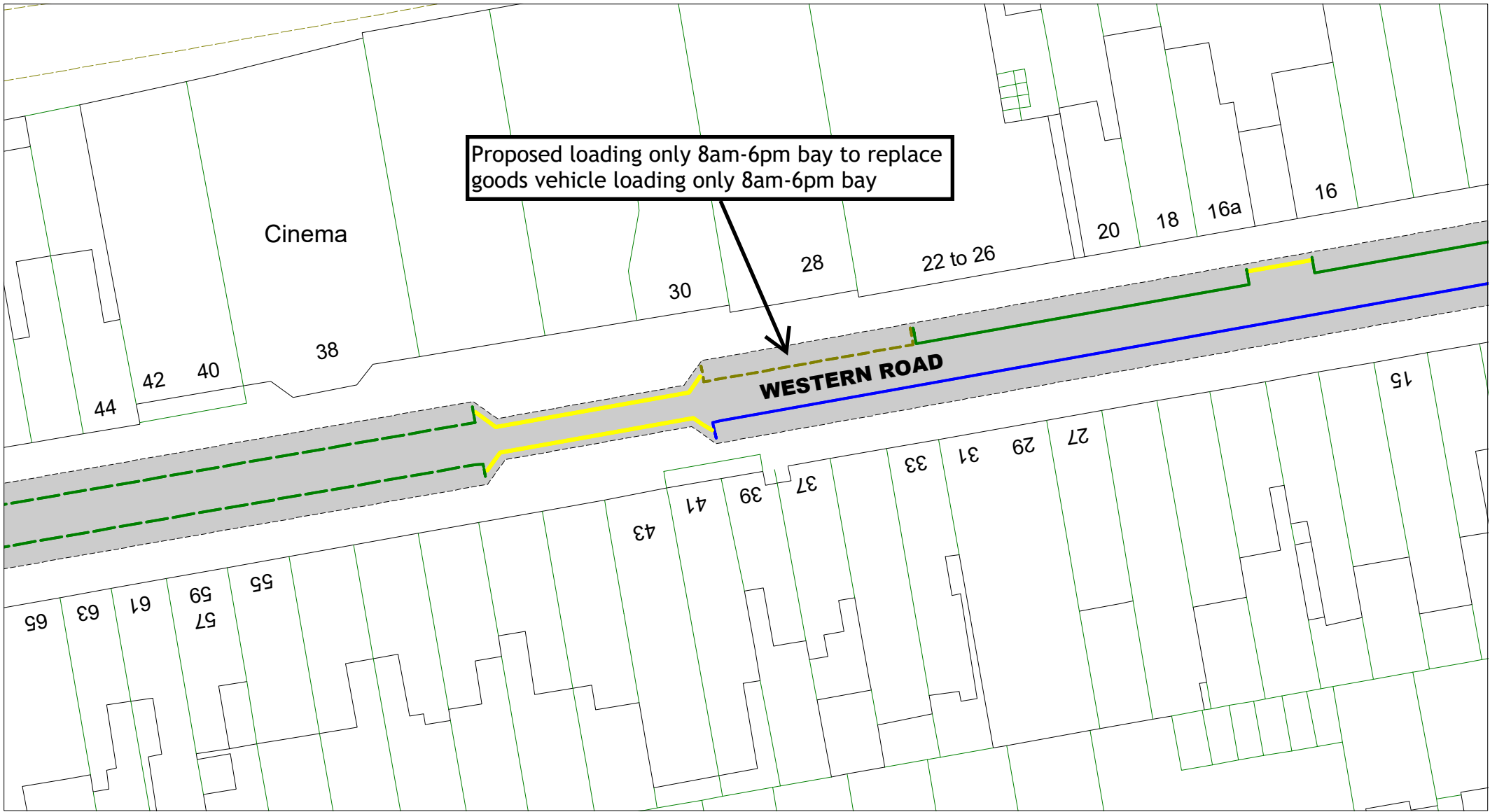
© Crown copyright. All rights reserved
 East Sussex County Council
 Licence No. AC0000808855 2024

Upper Sea Road, Bexhill

[Return to index](#)

[Key to restriction types](#)


SCALE	1 : 500
DATE	30/04/2024
DRAWING No.	RR2-23
DRAWN BY	



Proposed loading only 8am-6pm bay to replace goods vehicle loading only 8am-6pm bay

Cinema

WESTERN ROAD


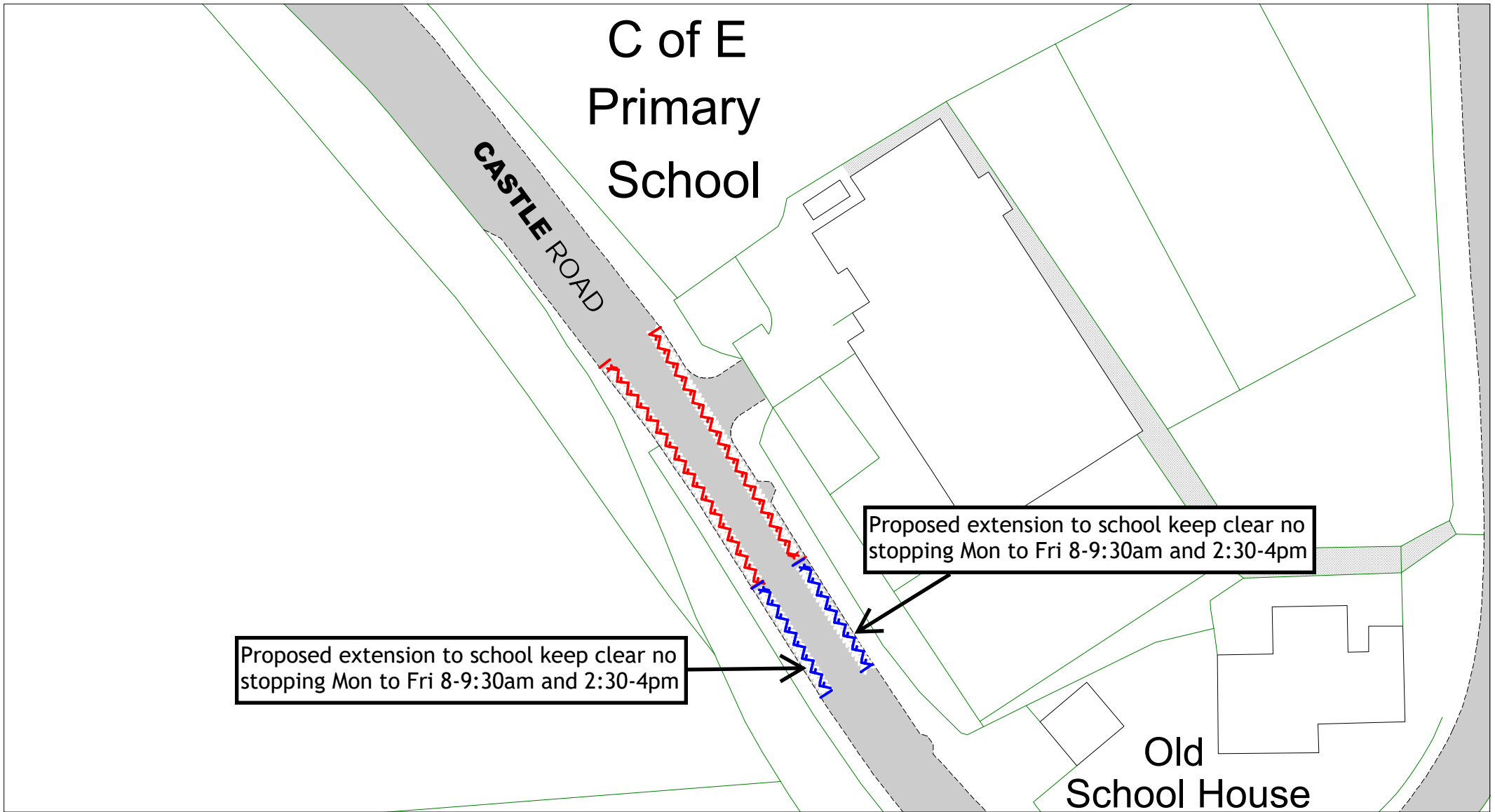


Western Road, Bexhill

[Return to index](#)

[Key to restriction types](#)

SCALE	1 : 500
DATE	30/04/2024
DRAWING No.	RR2-24
DRAWN BY	
© Crown copyright. All rights reserved East Sussex County Council Licence No. AC0000808855 2024	

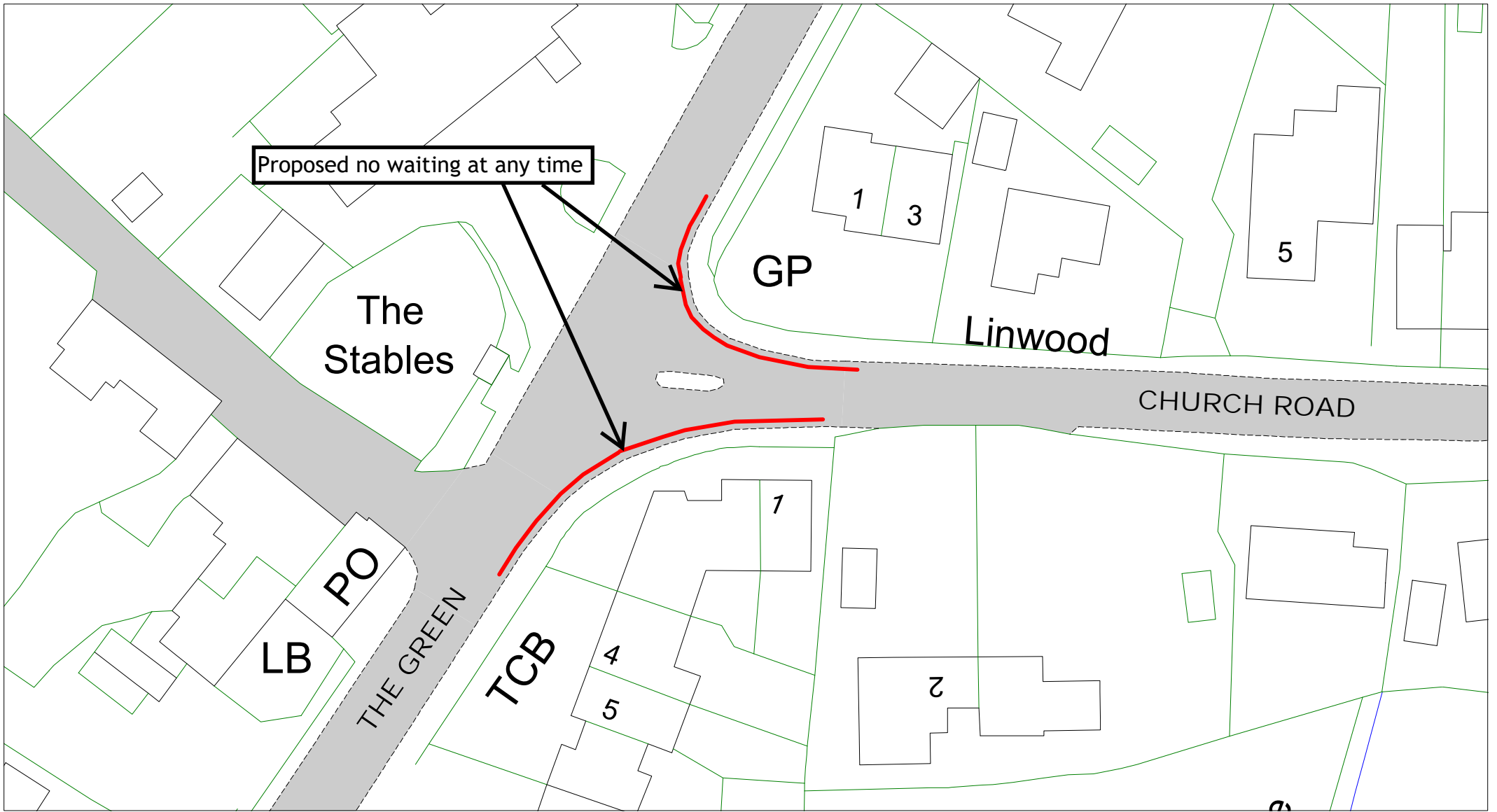


Castle Road, Bodiam

[Return to index](#)

[Key to restriction types](#)

SCALE	1 : 500
DATE	30/04/2024
DRAWING No.	RR2-25
DRAWN BY	
© Crown copyright. All rights reserved East Sussex County Council Licence No. AC0000808855 2024	



Proposed no waiting at any time

The Stables

GP

Linwood

CHURCH ROAD

PO

LB

THE GREEN

TCB

1

4

5

2

3

1

3

5



Church Road and The Green, Catsfield

SCALE

1 : 500

DATE

30/04/2024

DRAWING No.

RR2-26


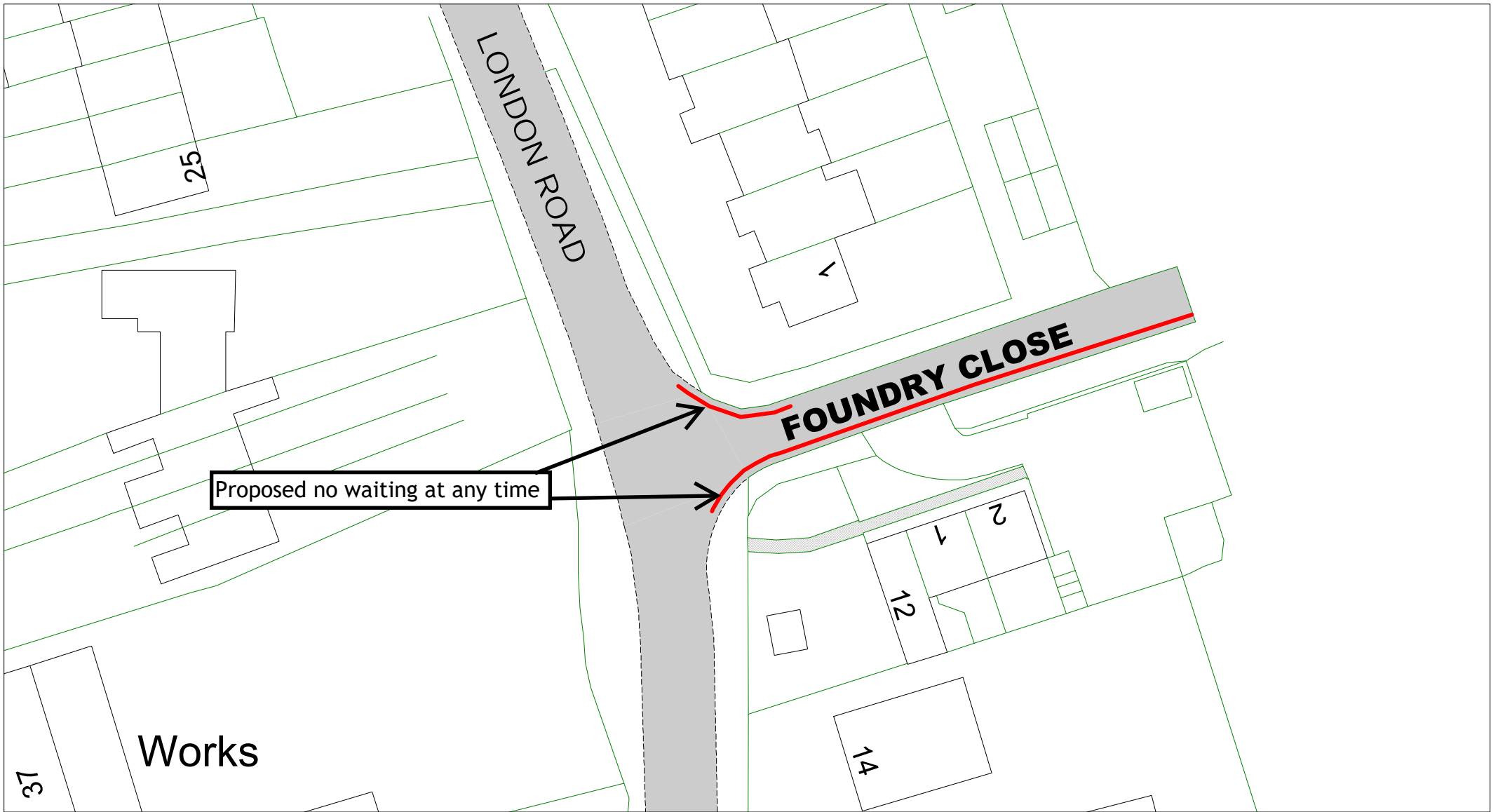
DRAWN BY

[Return to index](#)

[Key to restriction types](#)

© Crown copyright. All rights reserved
East Sussex County Council
Licence No. AC0000808855 2024

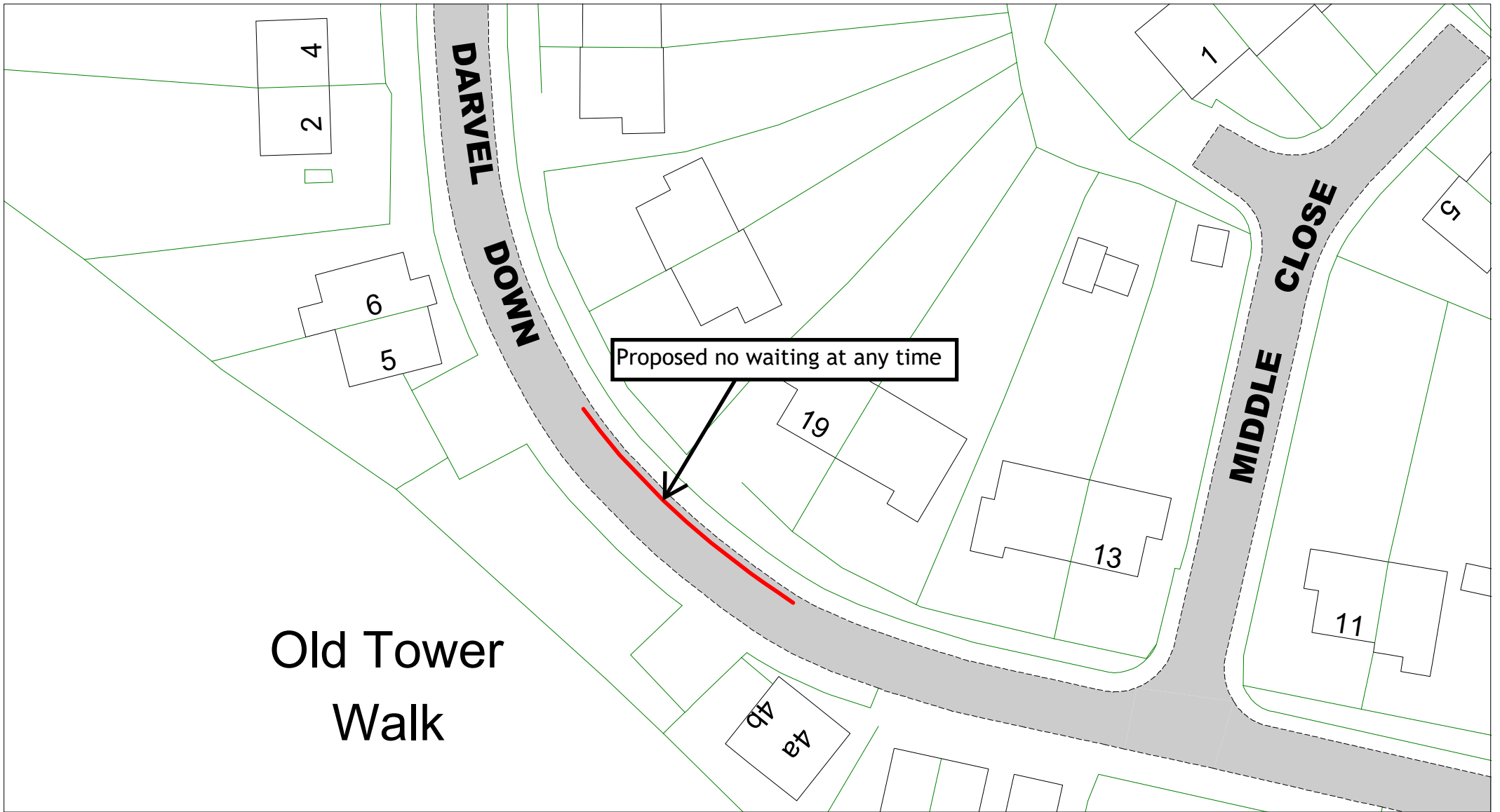




Foundry Close, Hurst Green


[Return to index](#)
[Key to restriction types](#)

SCALE	1 : 500
DATE	30/04/2024
DRAWING No.	RR2-27
DRAWN BY	
<small>© Crown copyright. All rights reserved East Sussex County Council Licence No. AC0000808855 2024</small>	



Old Tower
Walk

Proposed no waiting at any time



Darvel Down, Netherfield

SCALE

DATE

DRAWING No.

DRAWN BY

1 : 500


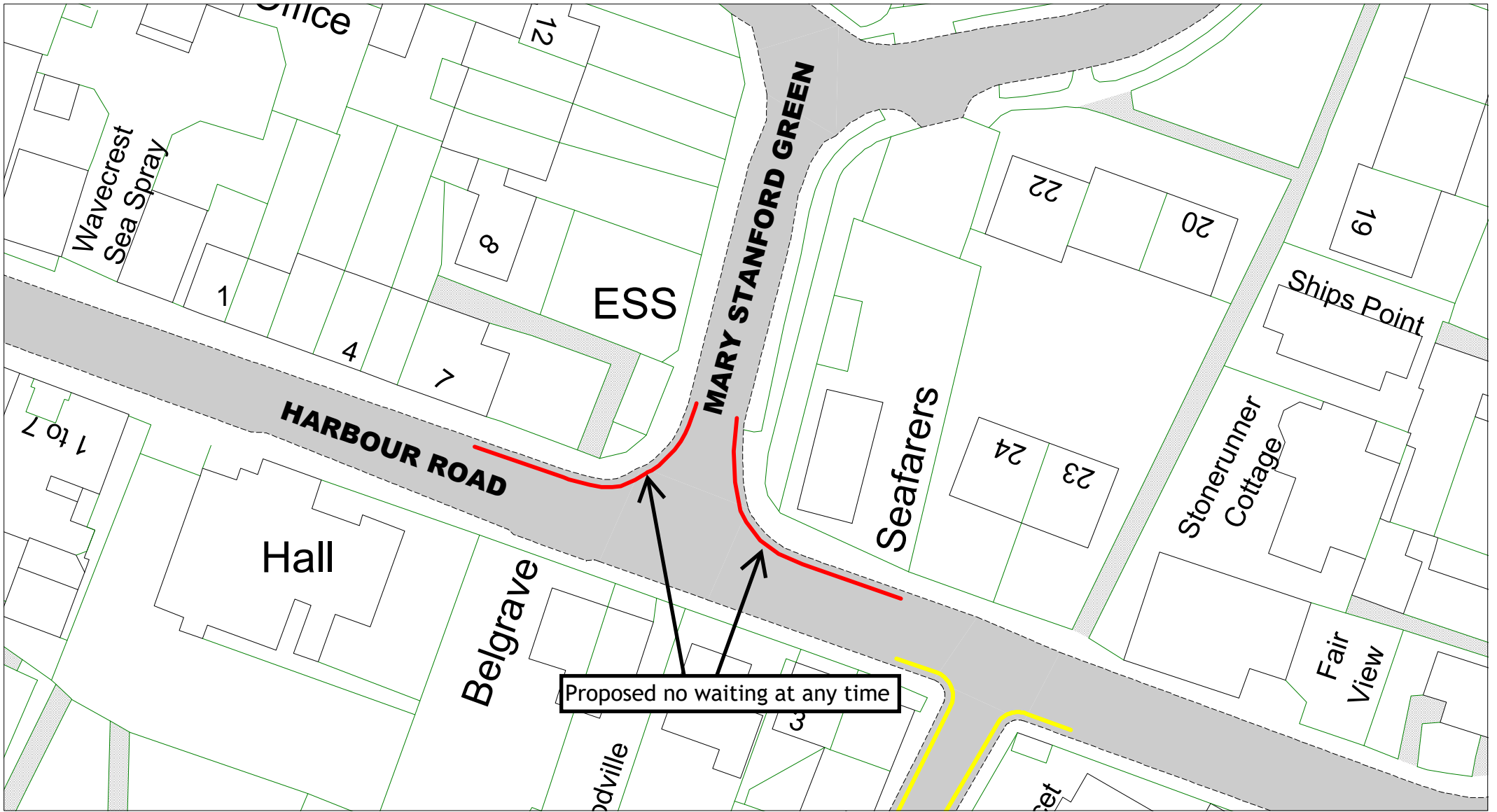
30/04/2024

RR2-28

[Return to index](#)

[Key to restriction types](#)

© Crown copyright. All rights reserved
 East Sussex County Council
 Licence No. AC0000808855 2024

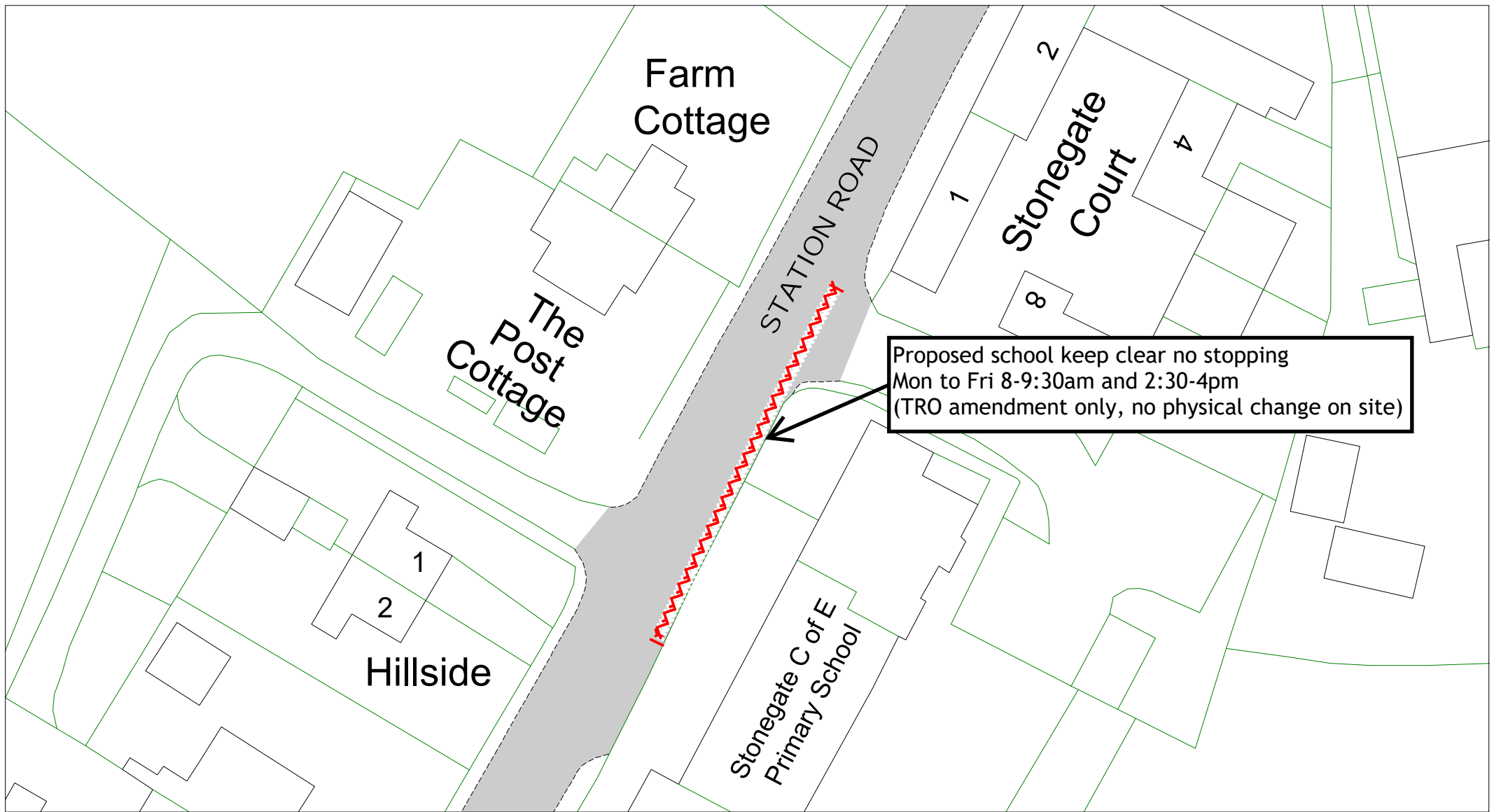


Mary Stanford Green, Rye


[Return to index](#)

[Key to restriction types](#)

SCALE	1 : 500
DATE	30/04/2024
DRAWING No.	RR2-29
DRAWN BY	
© Crown copyright. All rights reserved East Sussex County Council Licence No. AC0000808855 2024	



Proposed school keep clear no stopping
 Mon to Fri 8-9:30am and 2:30-4pm
 (TRO amendment only, no physical change on site)


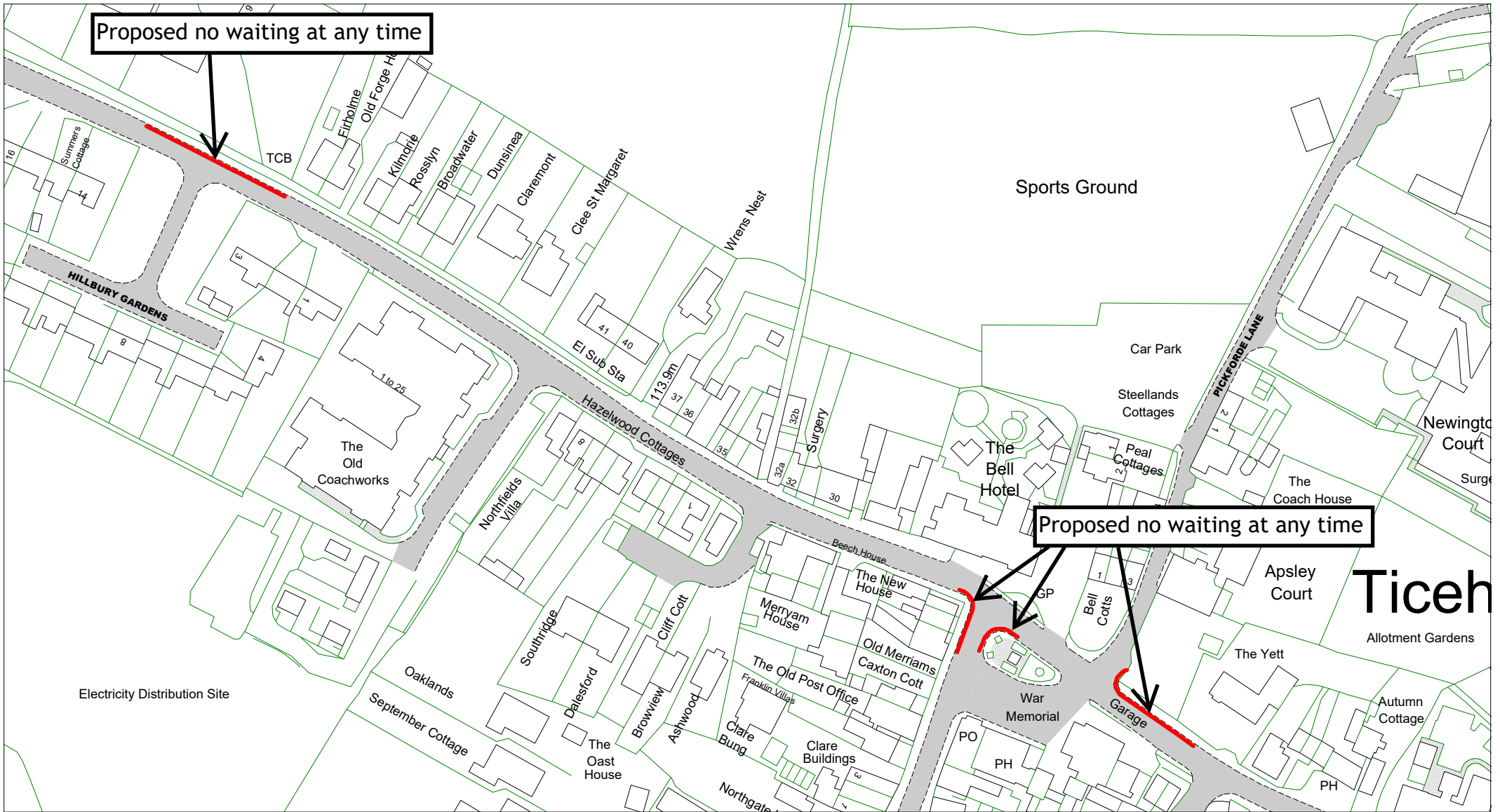


Station Road, Stonegate

[Return to index](#)

[Key to restriction types](#)
















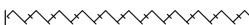








SCALE	1 : 500
DATE	30/04/2024
DRAWING No.	RR2-30
DRAWN BY	
© Crown copyright. All rights reserved East Sussex County Council Licence No. AC0000808855 2024	



High Street and Church Street, Ticehurst

[Return to index](#)
[Key to restriction types](#)

SCALE	1 : 1500
DATE	30/04/2024
DRAWING No.	RR2-31
DRAWN BY	
© Crown copyright. All rights reserved East Sussex County Council Licence No. AC0000808855 2024	

-  **Advisory Blue Badge Holders Only**
-  **Blue Badge Holders Only**
-  **Ambulances Only At Any Time**
-  **Bus Stop Clearway**
-  **Bus Lanes**
-  **Buses Only**
-  **Doctor Permit Holders Only At Any Time**
-  **Loading / Unloading Only**
-  **Motorcycles Only At Any Time**
-  **No Loading / Unloading**
-  **No Loading / Unloading At Any Time**
-  **No Stopping On Footway / Verge**
-  **No Waiting (single yellow line)**
-  **No Waiting At Any Time (double yellow line)**
-  **Pay and Display**
-  **Pedestrian Crossing**
-  **Permit Holders Only**
-  **Permit Holders or Time Limited**
-  **Permit Holders or Pay and Display**
-  **Police Vehicles Only At Any Time**
-  **School Keep Clear**
-  **Taxis Only**
-  **Time Limited**
-  **No Waiting except Taxis or Loading or Unloading Only (time dependent)**



Key To Restriction Types

Rother Parking Review

[Return to index](#)