

Rother Parking Review 3

Informal Consultation

Open 18 July 2025 to 8 August 2025

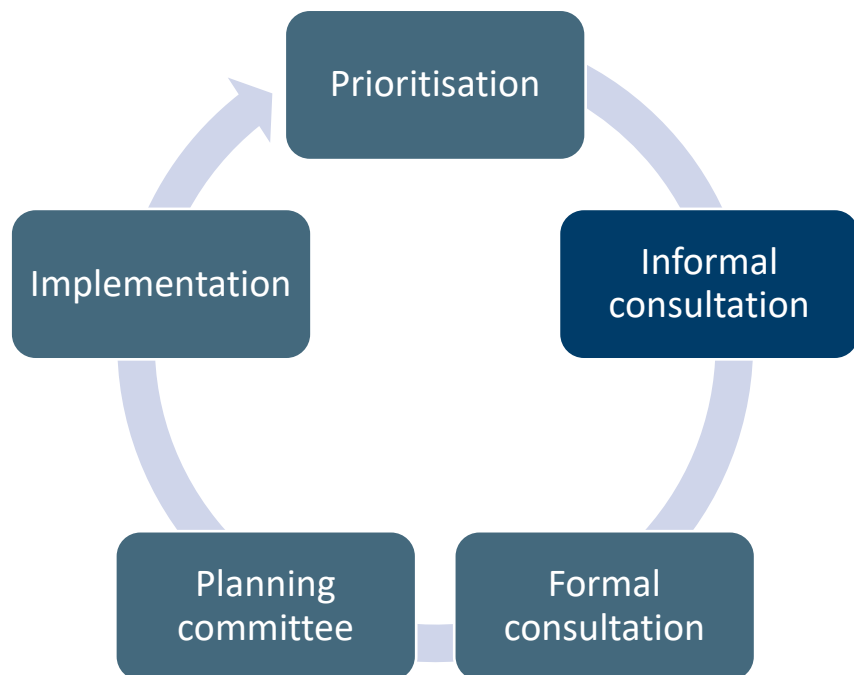
Version 1.1

16 July 2025

Parking Review Team



The parking review process



We are continually reviewing our parking schemes to make sure they meet the changing needs of local communities.

A parking review is carried out in each of our civil parking areas every 14 to 16 months. In each review we consider requests for new controls and requests for changes to existing controls.

To make sure our schemes remain lawful there is a formal, legal process that must be followed when making changes or introducing new restrictions. The review process usually includes two rounds of consultation and normally takes 14 to 16 months to complete.

You can find out more about the parking review process, including how to request new or changes to existing restrictions for consideration in the next review, by visiting our website at

eastsussex.gov.uk/parking/parking-reviews

Providing feedback

Your views are important to us.

Please take the time to look at the proposals carefully and tell us your views by completing the online survey.

In particular we would like to know:

- which road and drawing number you are commenting on,
- whether you support or do not support the proposals and your reasons, and
- any other comments you may have.

If you are unable to complete the online survey, or would like more information about the proposals, then please contact us using the details provided on this page.

The level of support will determine the outcome of the proposals. If there are a number of suggested alternatives, these will be considered for inclusion in the final proposals.

Complete the online survey

- This is the preferred way to provide feedback as it gathers a range of useful information.

The survey can be found on the consultation hub at

consultation.eastsussex.gov.uk/economy-transport-environment/rother-3-informal

Send us an email

- You can email the Parking Review Team at

parking.escc@eastsussex.gov.uk

Write us a letter

- If you would prefer to write a letter you can send it to

Parking Team
East Sussex County Council
County Hall
St Anne's Crescent
Lewes
East Sussex
BN7 1UE

Call us directly

- You can call the team directly on

01323 466244

Drawings Index

Drawing number	Location
1 »»	Lower Lake, Battle
2 »»	North Trade Road, Battle
3 »»	Rue De Bayeux, Battle
35 »»	Albany Road, Devonshire Road and Parkhurst Road, Bexhill
33 »»	Buckhurst Place and Buckhurst Road, Bexhill
8 »»	Church Hill Avenue, Bexhill
9 »»	Collington Lane West, Cooden Sea Drive, Dayton Rise and Mansell Close, Bexhill
6 »»	De La Warr Road and Hastings Road, Bexhill
36 »»	Egerton Road, Bexhill
37 »»	Magdalen Road, Bexhill
38 »»	Manor Road, Bexhill
34 »»	Marina, Bexhill
10 »»	Normandale, Bexhill
7 »»	Ridgewood Gardens, Bexhill
5 »»	Tiverton Drive, Bexhill
30-32 »»	Zone C, Bexhill
19-23 »»	Zone E, Bexhill
24-26, 28 »»	Zone F, Bexhill

Drawing number	Location
15-18 »»	Zone N, Bexhill
27-29 »»	Zone W, Bexhill
4 »»	Station Road, Hurst Green
11 »»	Knelle Road and Langham Road, Robertsbridge
12 »»	Station Road, Robertsbridge
13 »»	Cinque Ports and Station Approach, Rye
14 »»	Harbour Road, Rye

Static Order Guide

Map page indicator

Shows current map number against total and indicates if the legend is split over multiple pages eg. 2a, 2b, 2c

Change type

Indicates whether restrictions have been Added, Modified or Removed

Coloured spots

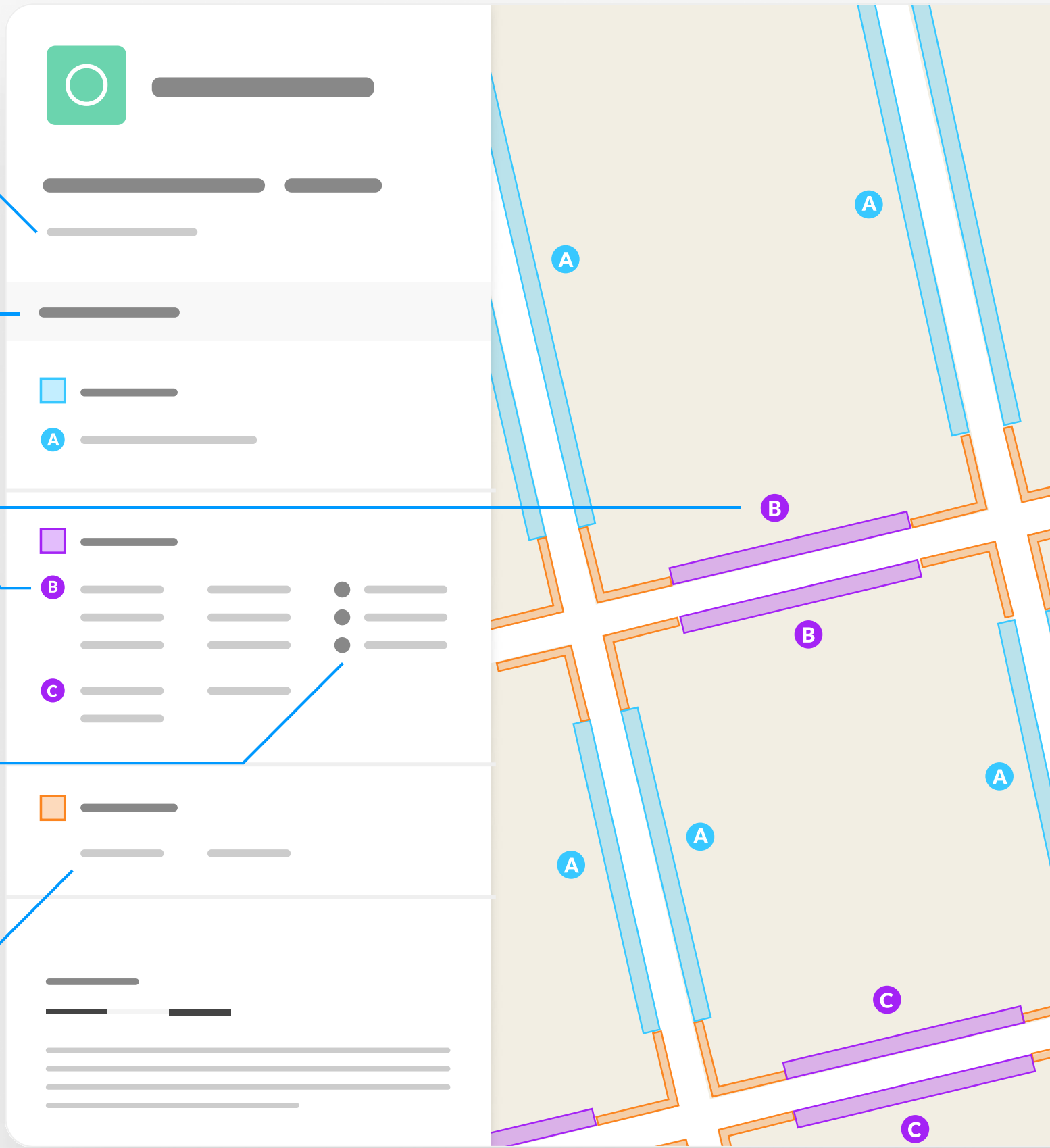
Restrictions with different attributes are marked with a lettered spot

Restriction icons

⊕ Min stay ⊕ Max stay ⊘ No return ⌚ Tariff hours
📅 Up to 🛢 Fuel surcharge ⓔ Event day ⓘ Emissions pricing

Restriction durations

Where no months or days are specified, restrictions apply all year and all week




Rother 3 Informal

Map 1 of 38

ADDED

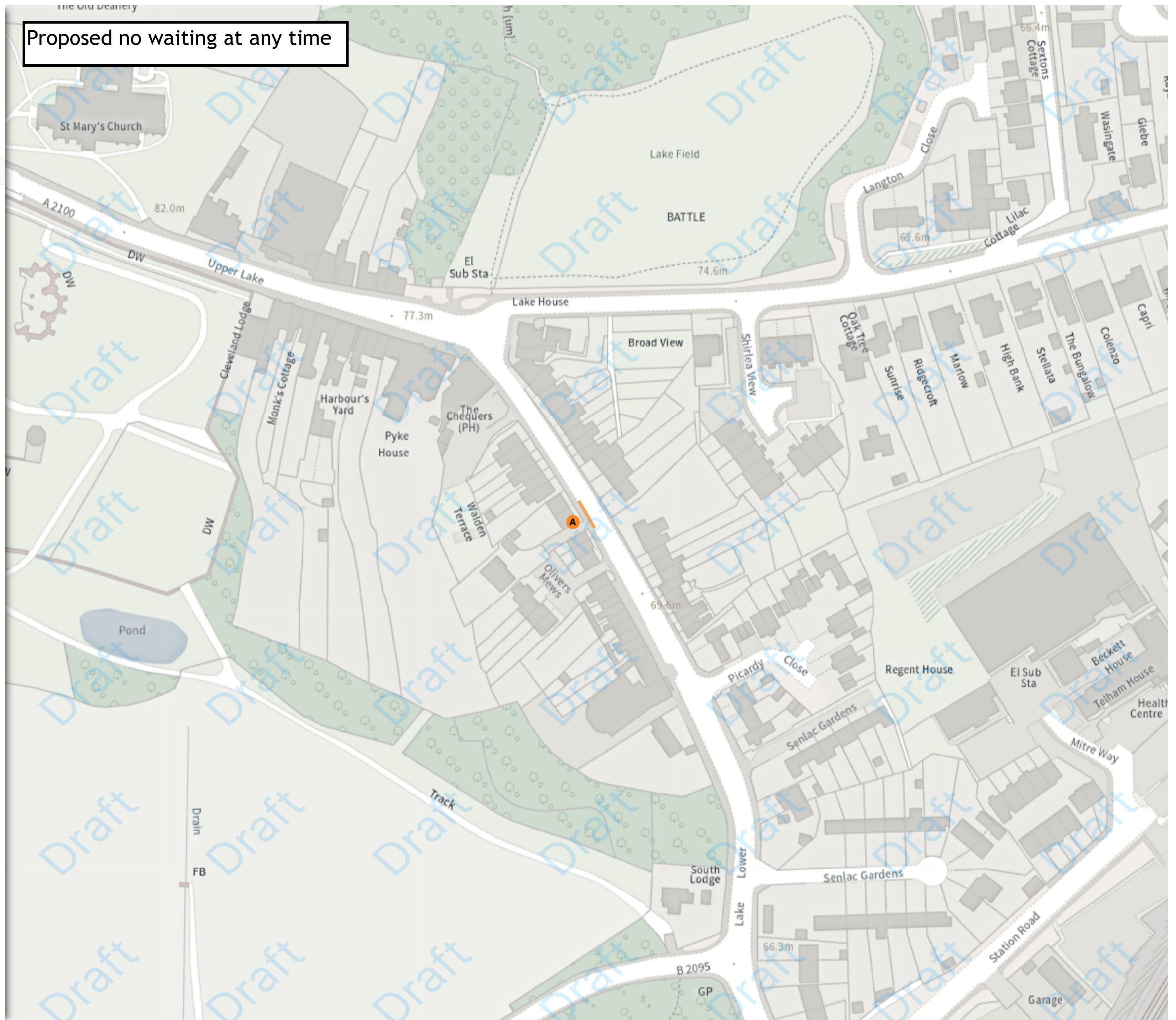
 No waiting at any time

 At all times

 Scale: 1:1250 0 20 40 60m

NW 574990.837, 115838.147 SE 575443.246, 115469.417

© Crown copyright and database rights 2025 Ordnance Survey.
You are not permitted to copy, sub-license, distribute or sell any of this
data to third parties in any form. Licence number AC0000808855



Rother 3 Informal

Map 2 of 38

ADDED

No waiting at any time

A At all times

MODIFIED

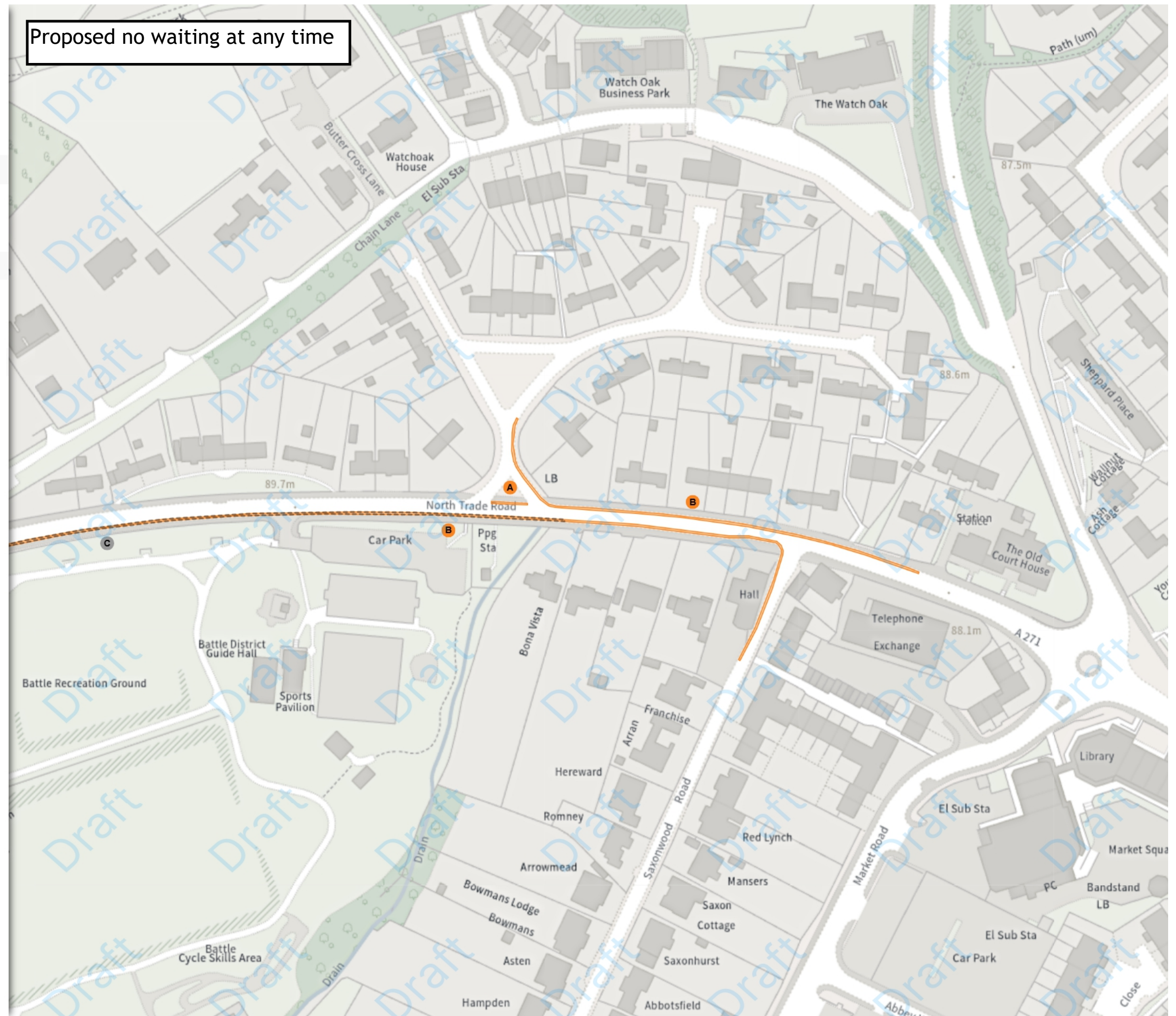
No waiting at any time

B At all times

Scale: 1:1250 0 20 40 60m

NW 574153.558, 116396.467 SE 574605.857, 116027.71

© Crown copyright and database rights 2025 Ordnance Survey.
You are not permitted to copy, sub-license, distribute or sell any of this
data to third parties in any form. Licence number AC0000808855




Rother 3 Informal


Map 3 of 38


ADDED

 No waiting at any time

 At all times


 Shared

 No waiting at any time
At all times


 No loading at any time
At all times


MODIFIED

 No waiting at any time

 At all times

 Shared

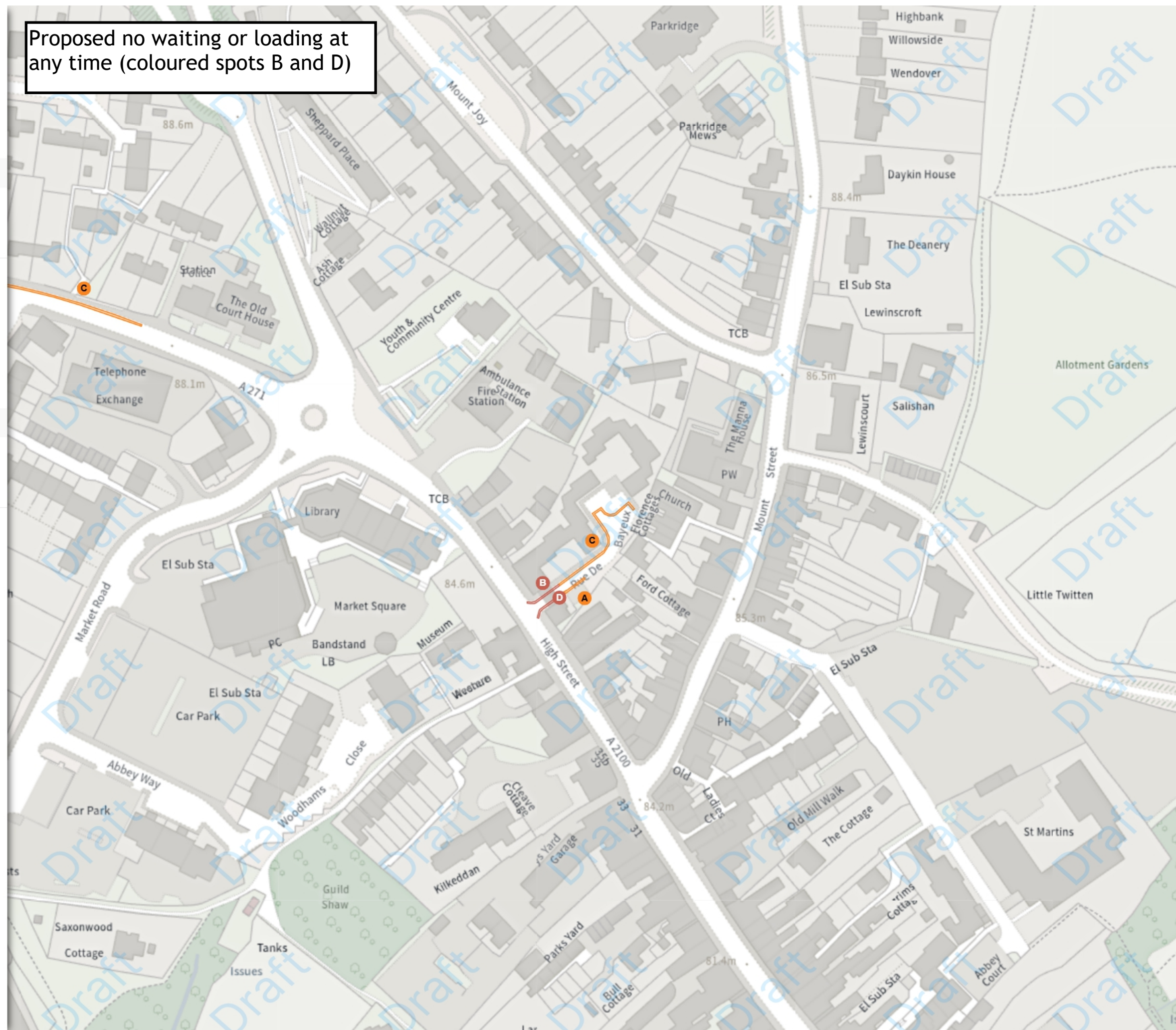
 No waiting at any time
At all times

 No loading at any time
At all times

 Scale: 1:1250 0 20 40 60m

NW 574451.394, 116310.862 SE 574903.723, 115942.124

© Crown copyright and database rights 2025 Ordnance Survey.
You are not permitted to copy, sub-license, distribute or sell any of this
data to third parties in any form. Licence number AC0000808855



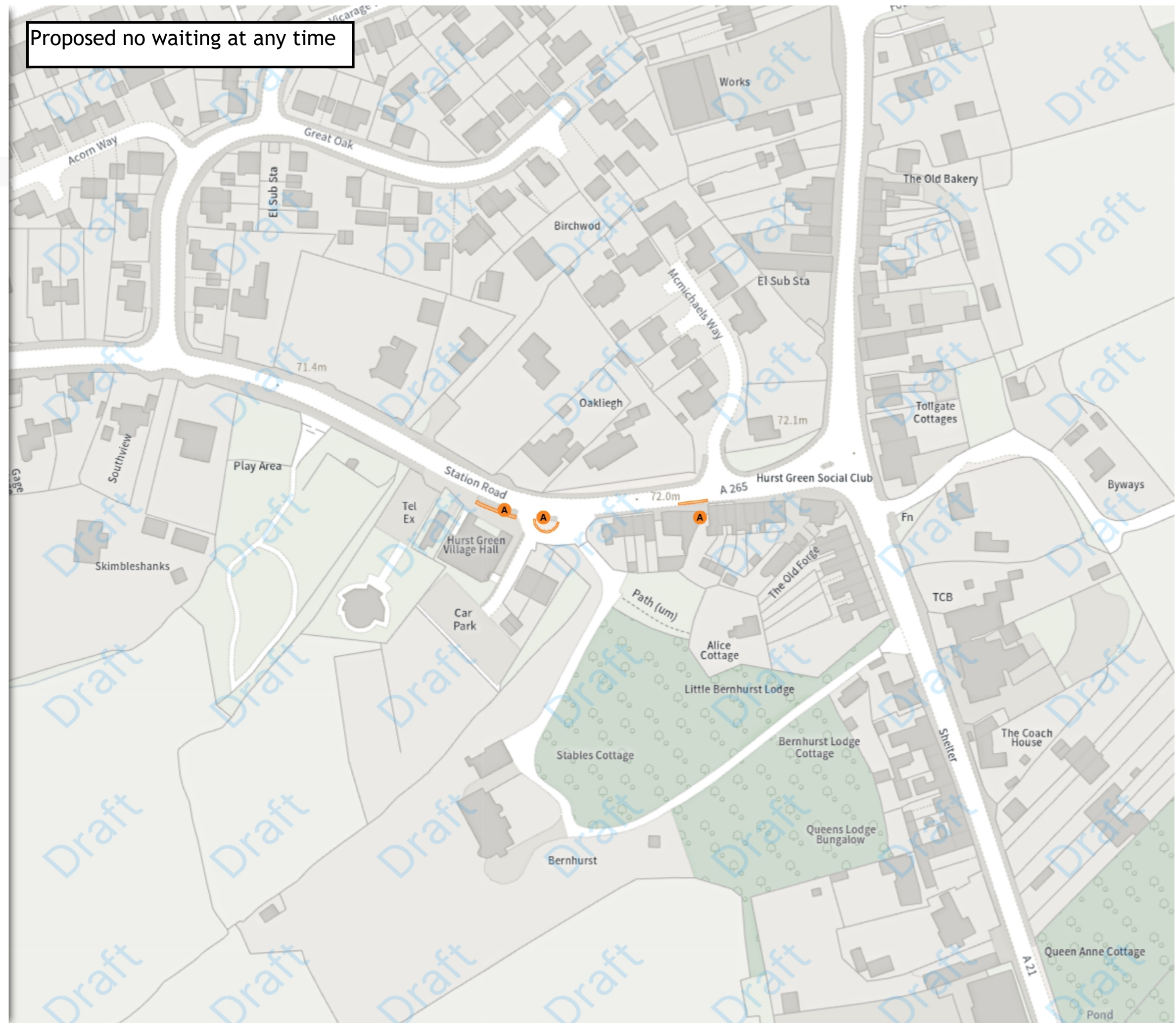
Rother 3 Informal

Map 4 of 38

ADDED

■ No waiting at any time

Ⓐ At all times



Scale: 1:1250 0 20 40 60m

NW 573038.596, 127354.971 SE 573489.899, 126986.949

© Crown copyright and database rights 2025 Ordnance Survey.
You are not permitted to copy, sub-license, distribute or sell any of this
data to third parties in any form. Licence number AC0000808855

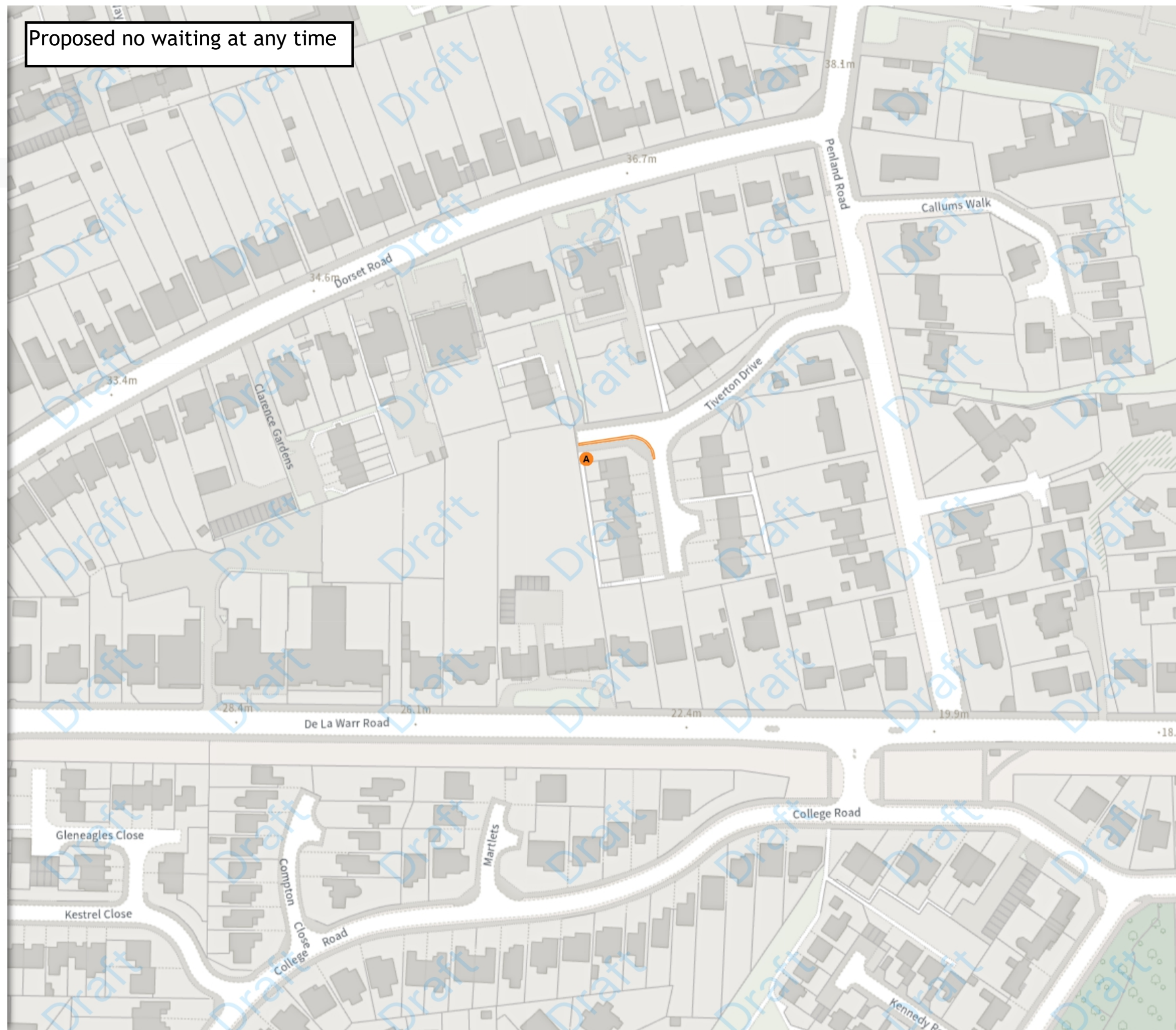
Rother 3 Informal

Map 5 of 38

ADDED

■ No waiting at any time

● At all times



Scale: 1:1250 0 20 40 60m

NW 575110.402, 108321.099 SE 575563.444, 107951.812

© Crown copyright and database rights 2025 Ordnance Survey.
You are not permitted to copy, sub-license, distribute or sell any of this
data to third parties in any form. Licence number AC0000808855

Rother 3 Informal

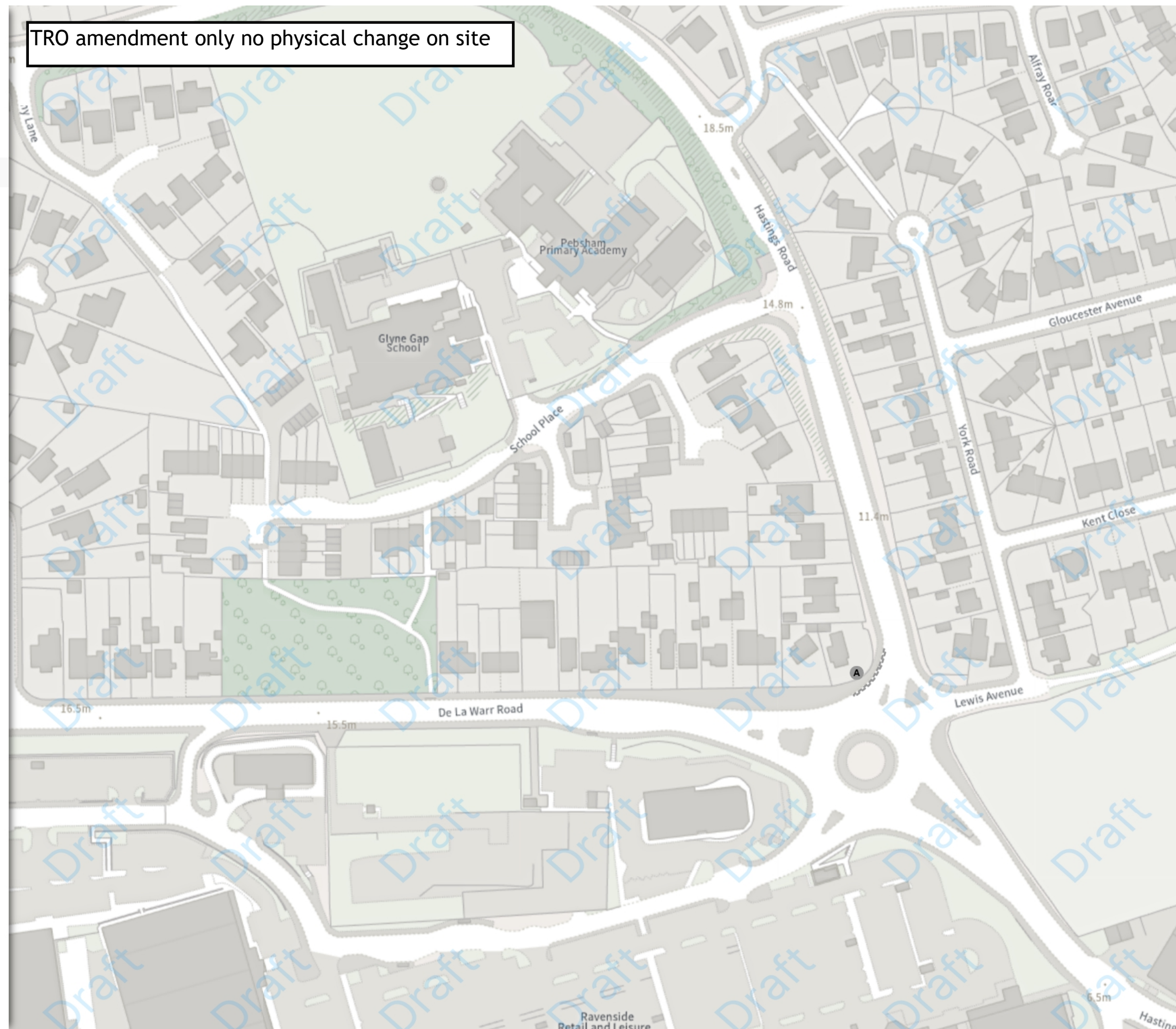
Map 6 of 38

REMOVED

⋮ No waiting at any time

Ⓐ At all times

TRO amendment only no physical change on site



Scale: 1:1250 0 20 40 60m

NW 575983.195, 108350.556 SE 576436.301, 107981.344

© Crown copyright and database rights 2025 Ordnance Survey.
You are not permitted to copy, sub-license, distribute or sell any of this
data to third parties in any form. Licence number AC0000808855

Rother 3 Informal

Map 7 of 38

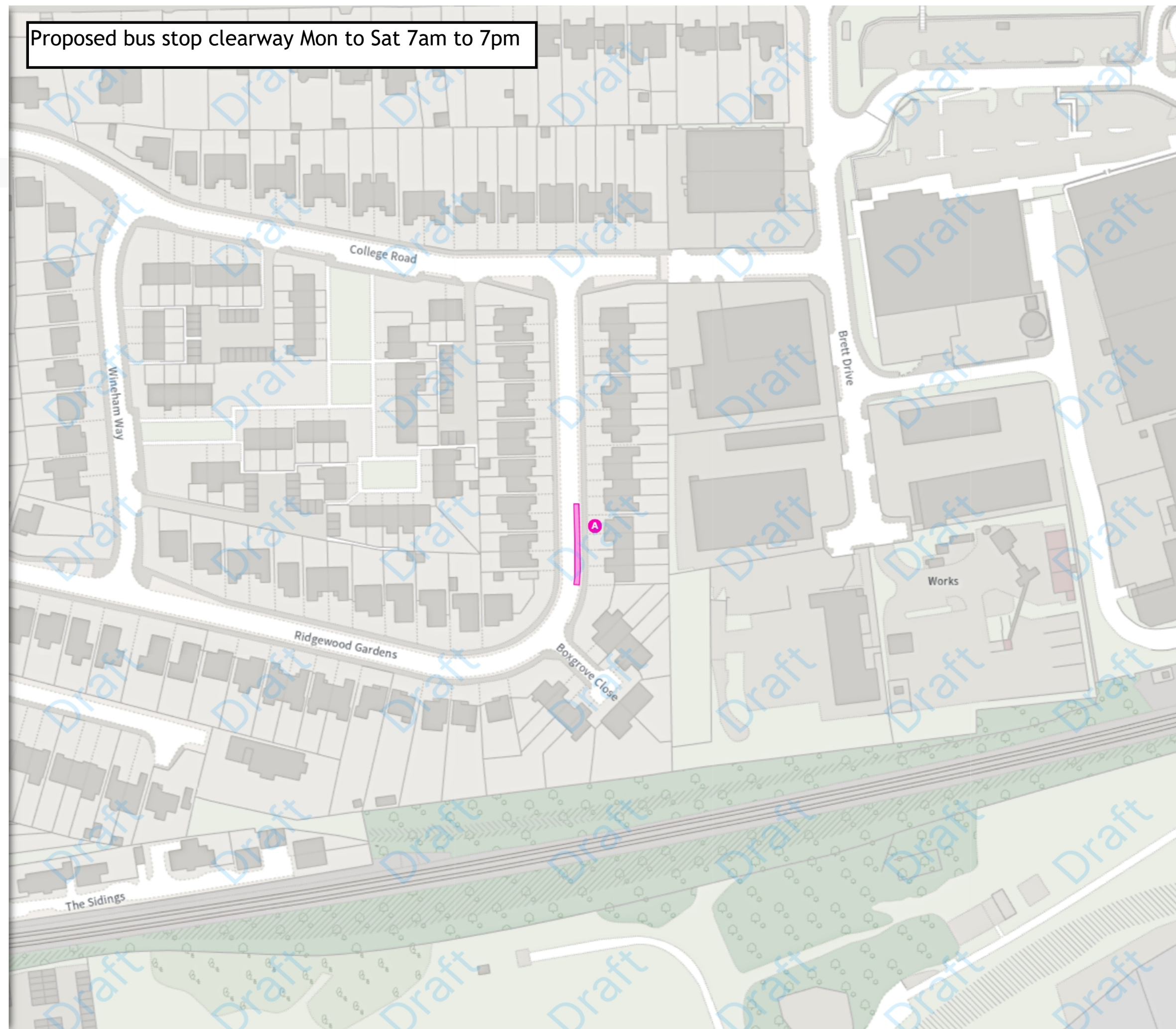
ADDED

Bus stop

Non-TRO Item

Mon-Fri 07:00-19:00

Proposed bus stop clearway Mon to Sat 7am to 7pm



Scale: 1:1250 0 20 40 60m

NW 575630.624, 108061.533 SE 576083.727, 107692.27

© Crown copyright and database rights 2025 Ordnance Survey.
You are not permitted to copy, sub-license, distribute or sell any of this
data to third parties in any form. Licence number AC0000808855

Rother 3 Informal

Map 8 of 38

REMOVED

Free parking place

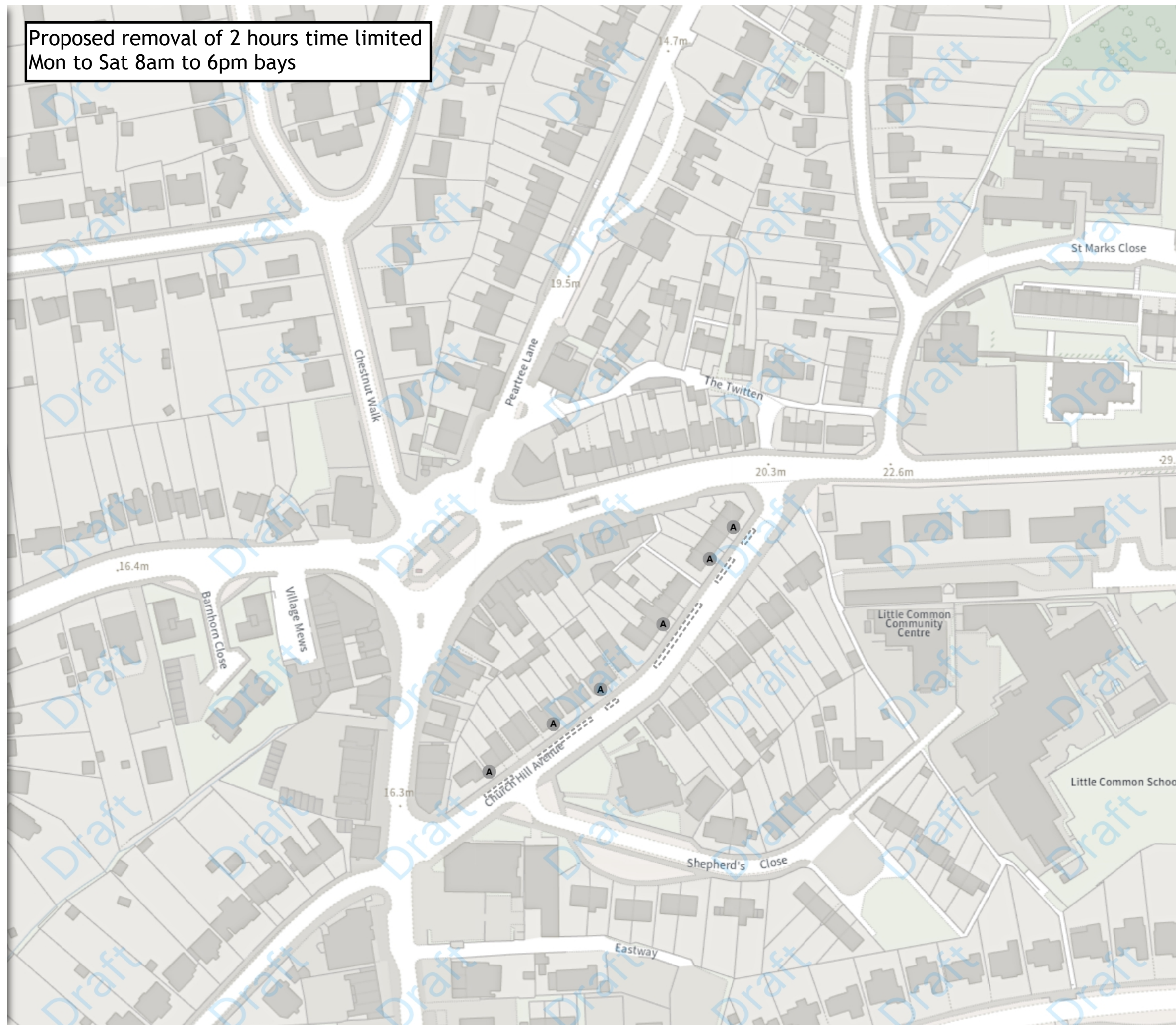
Mon-Sat 08:00-18:00 2h 2h

Proposed removal of 2 hours time limited
Mon to Sat 8am to 6pm bays

Scale: 1:1250 0 20 40 60m

NW 571265.891, 108092.438 SE 571718.66, 107722.814


© Crown copyright and database rights 2025 Ordnance Survey.
You are not permitted to copy, sub-license, distribute or sell any of this
data to third parties in any form. Licence number AC0000808855




Rother 3 Informal

Map 9 of 38


ADDED

 No waiting at any time

 At all times


MODIFIED

 No waiting at any time

 At all times

REMOVED

 No waiting at any time

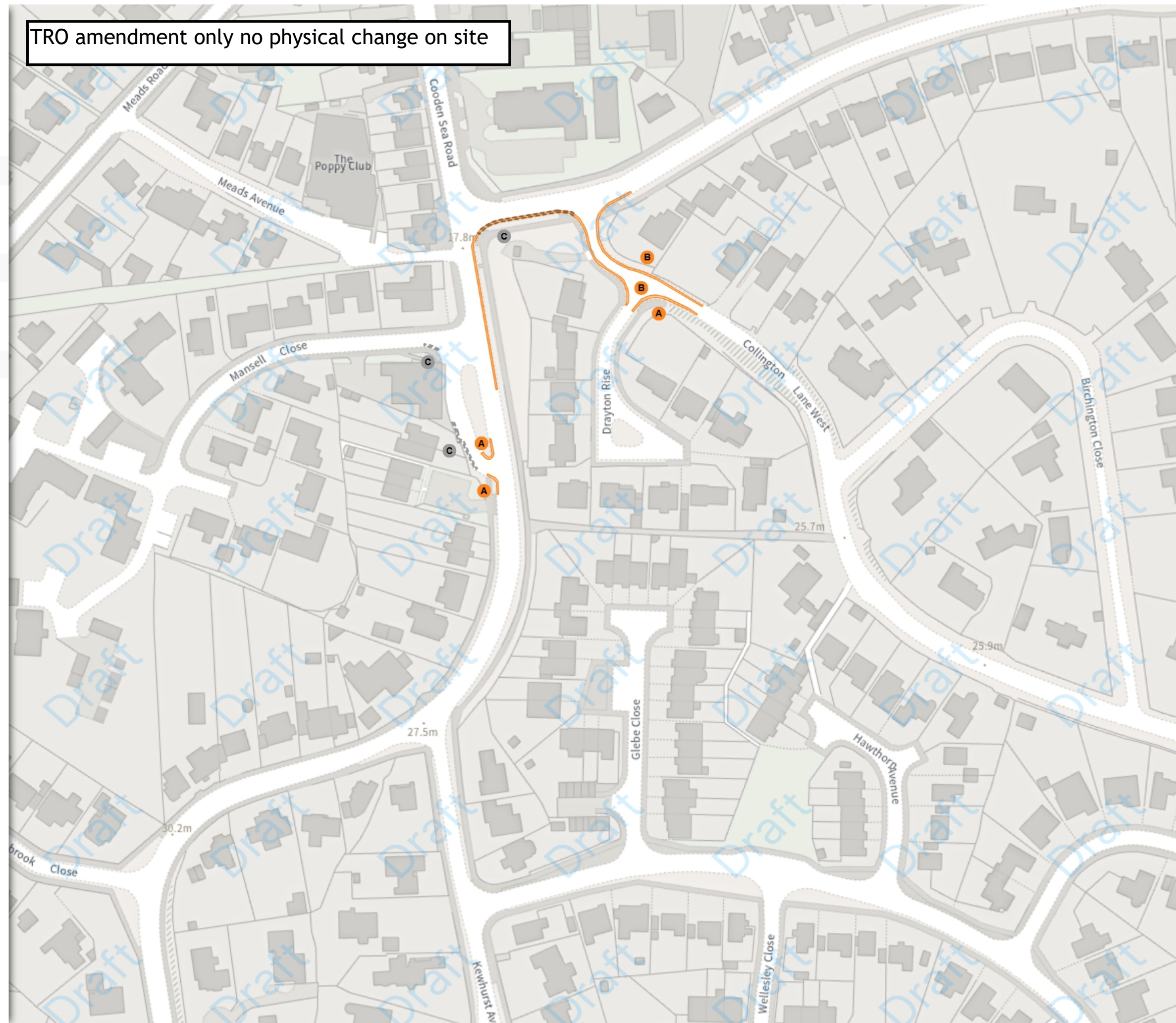
 At all times

 Scale: 1:1250 0 20 40 60m

NW 571274.046, 107712.682 SE 571726.848, 107343.03

© Crown copyright and database rights 2025 Ordnance Survey.
You are not permitted to copy, sub-license, distribute or sell any of this
data to third parties in any form. Licence number AC0000808855

TRO amendment only no physical change on site



Rother 3 Informal

Map 10 of 38

REMOVED

Disabled persons' badge holders parking place

A At all times

Proposed removal of blue badge holders at any time bay



Scale: 1:1250 0 20 40 60m

NW 572684.294, 107628.094 SE 573137.21, 107258.553

© Crown copyright and database rights 2025 Ordnance Survey.
You are not permitted to copy, sub-license, distribute or sell any of this
data to third parties in any form. Licence number AC0000808855

Rother 3 Informal

Map 11 of 38

ADDED

■ No waiting at any time

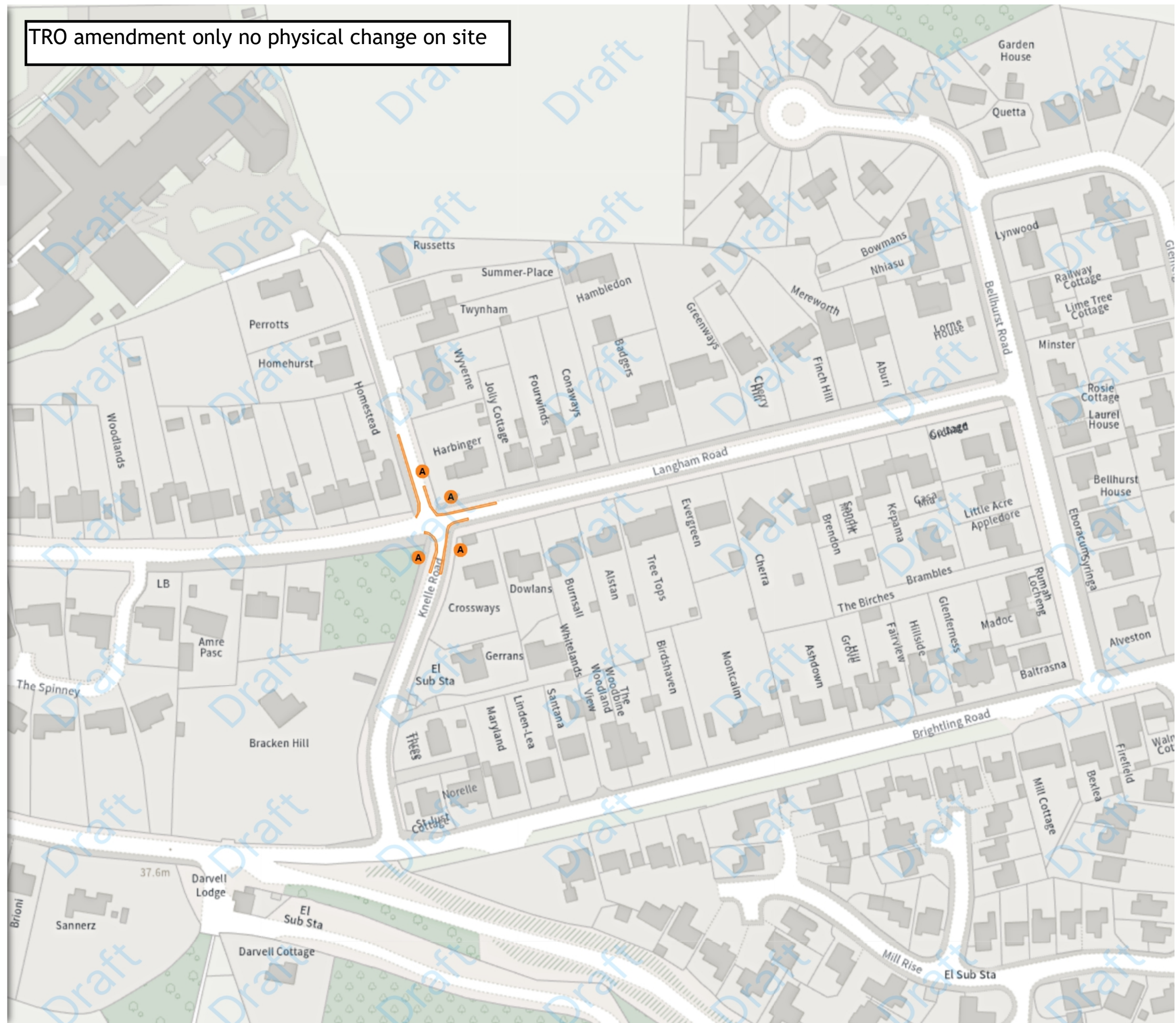
● At all times

Scale: 1:1250 0 20 40 60m

NW 572858.212, 123690.255 SE 573309.806, 123321.941

© Crown copyright and database rights 2025 Ordnance Survey.
You are not permitted to copy, sub-license, distribute or sell any of this
data to third parties in any form. Licence number AC0000808855

TRO amendment only no physical change on site



Rother 3 Informal

Map 12 of 38

ADDED

Free parking place

Mon-Fri 09:00-17:00 1h 1h

No waiting at any time

At all times

MODIFIED

Free parking place

Mon-Fri 09:00-17:00 1h 1h

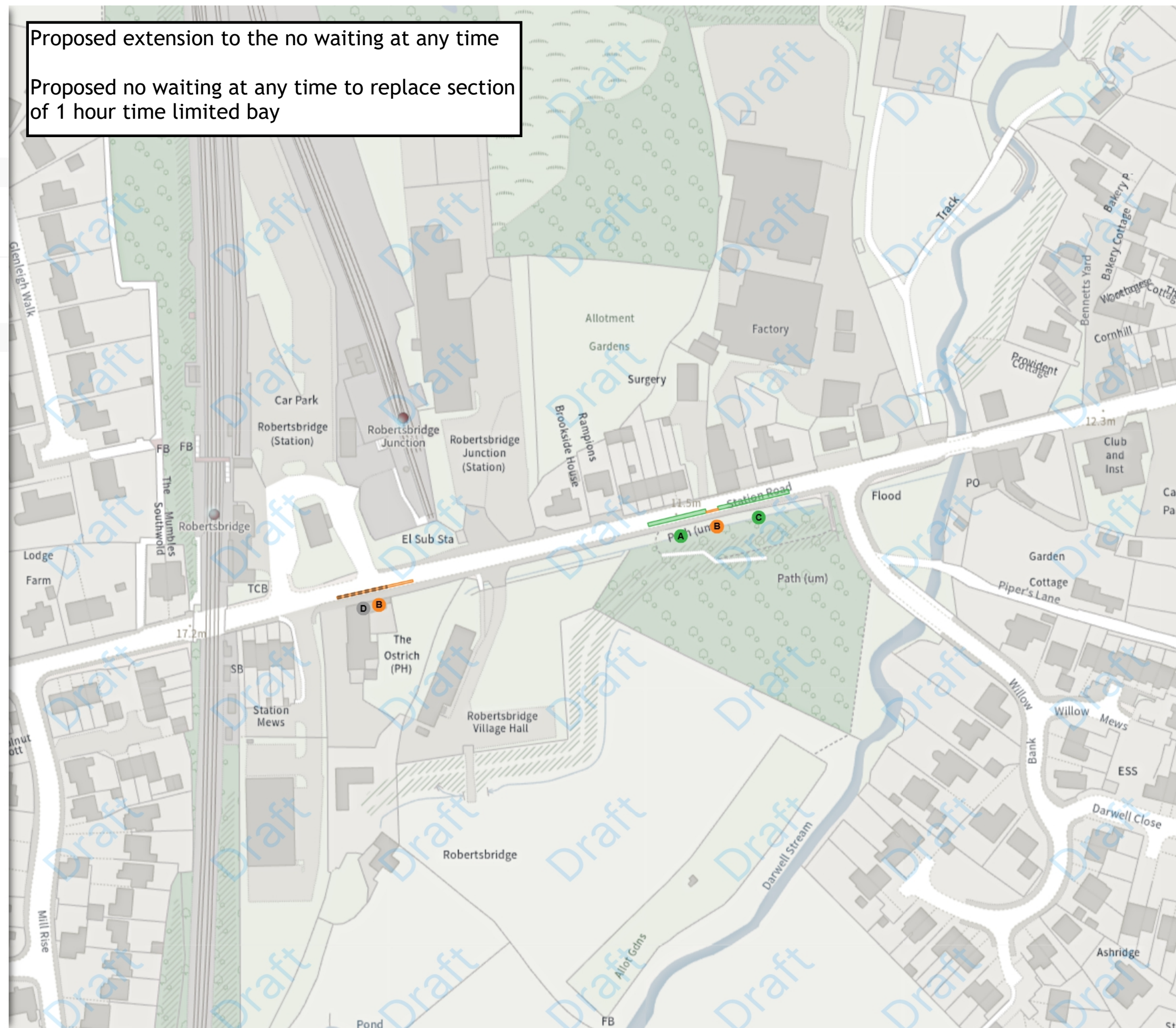
Scale: 1:1250 0 20 40 60m

NW 573293.218, 123704.801 SE 573744.844, 123336.525

© Crown copyright and database rights 2025 Ordnance Survey.
You are not permitted to copy, sub-license, distribute or sell any of this
data to third parties in any form. Licence number AC0000808855

Proposed extension to the no waiting at any time

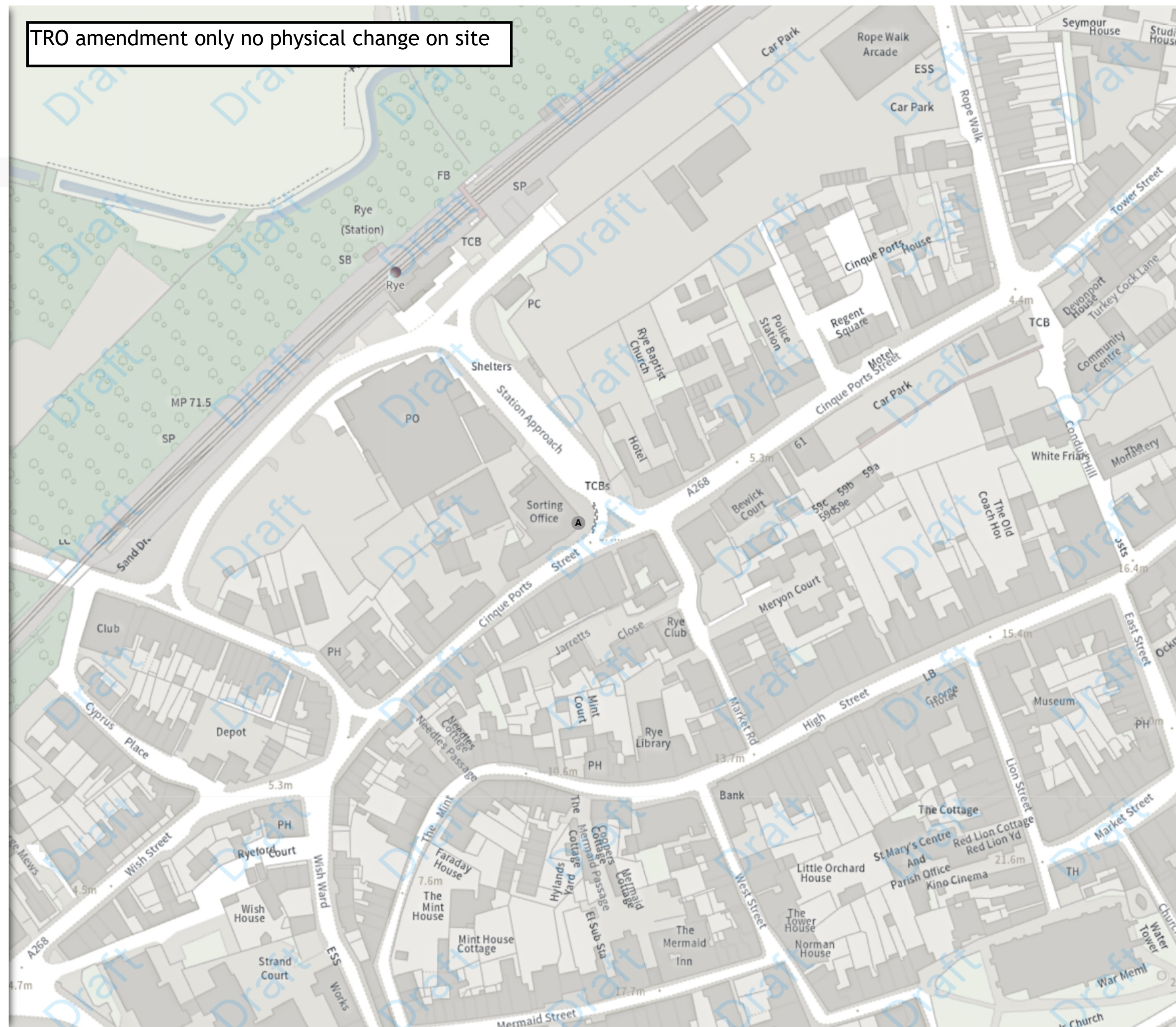
Proposed no waiting at any time to replace section
of 1 hour time limited bay



REMOVED

- No waiting at any time

A At all times




Rother 3 Informal

Map 14 of 38

MODIFIED

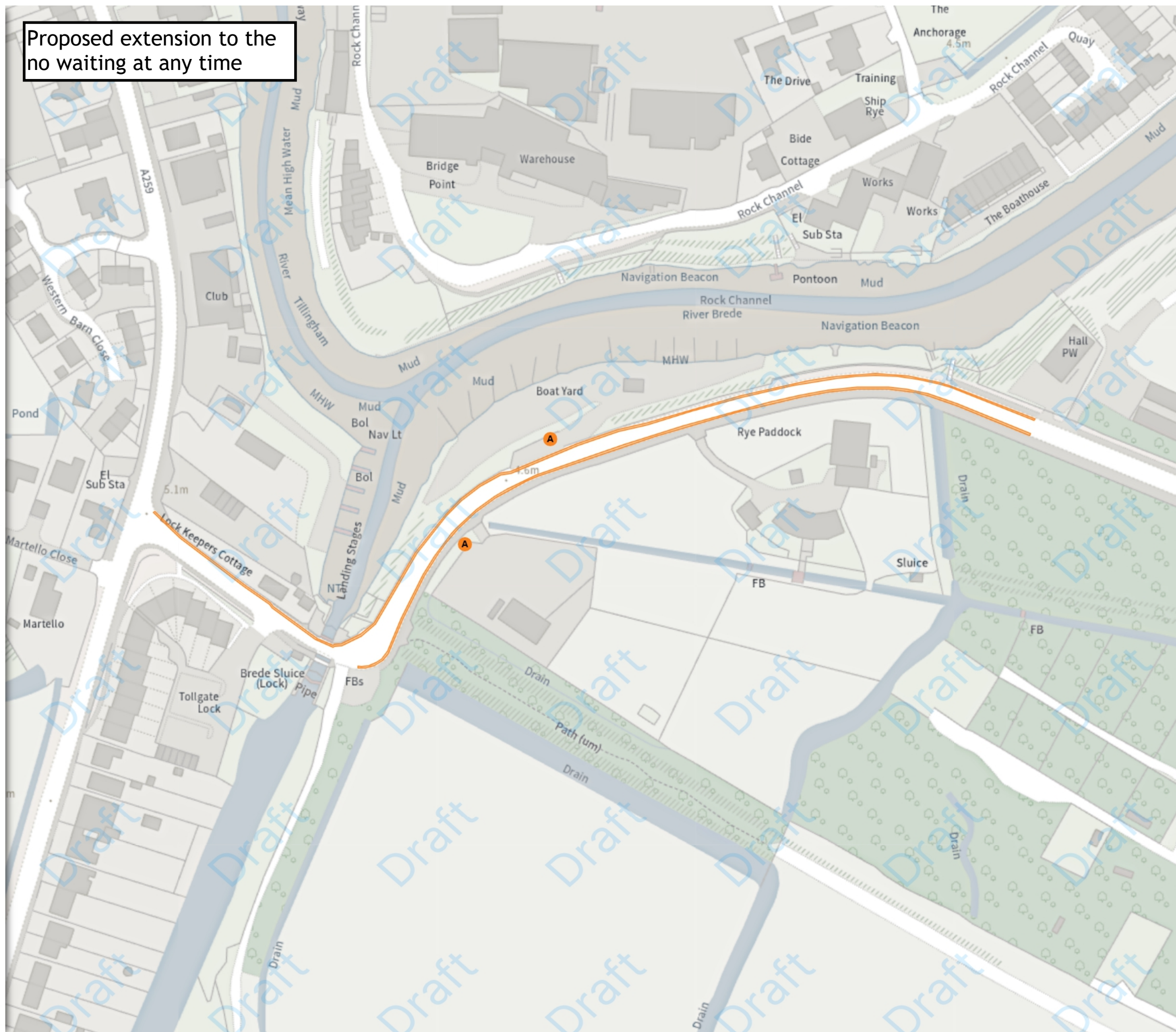
 No waiting at any time

 At all times

 Scale: 1:1250 0 20 40 60m

NW 591839.991, 120083.186 SE 592293.328, 119716.177

© Crown copyright and database rights 2025 Ordnance Survey.
You are not permitted to copy, sub-license, distribute or sell any of this
data to third parties in any form. Licence number AC0000808855



Rother 3 Informal

Map 15 of 38

MODIFIED

Permit holders parking place (N)

08:00-20:00

Shared

Paid-for parking place

08:00-20:00 2h 2h

Permit holders parking place (N)

08:00-20:00

Shared

Paid-for parking place

08:00-20:00

Permit holders parking place (N)

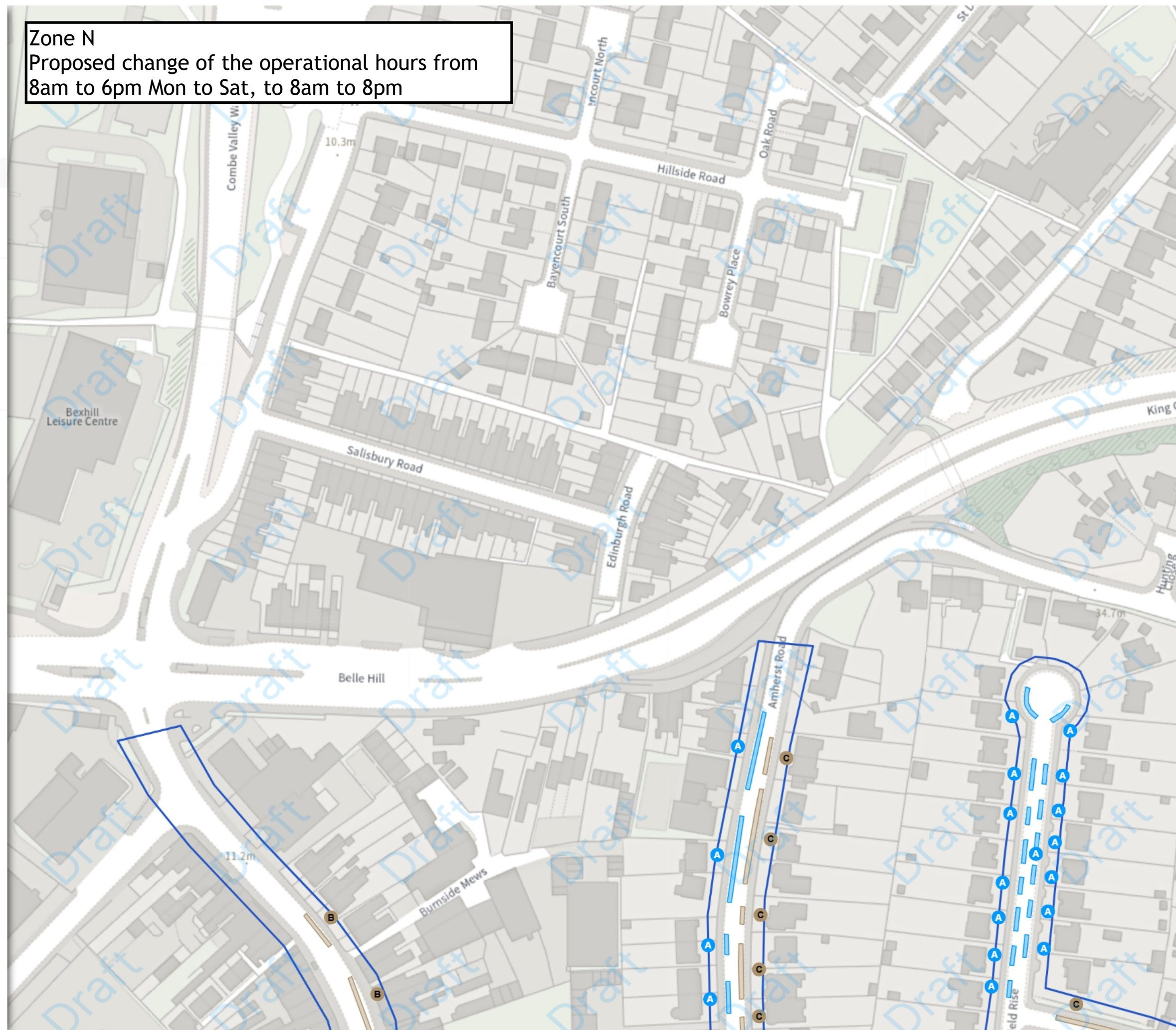
08:00-20:00

Scale: 1:1250 0 20 40 60m

NW 573801.304, 108277.192 SE 574254.251, 107907.794

© Crown copyright and database rights 2025 Ordnance Survey.
You are not permitted to copy, sub-license, distribute or sell any of this
data to third parties in any form. Licence number AC0000808855

Zone N
Proposed change of the operational hours from
8am to 6pm Mon to Sat, to 8am to 8pm



MODIFIED

 Shared

A Paid-for parking place

08:00-20:00

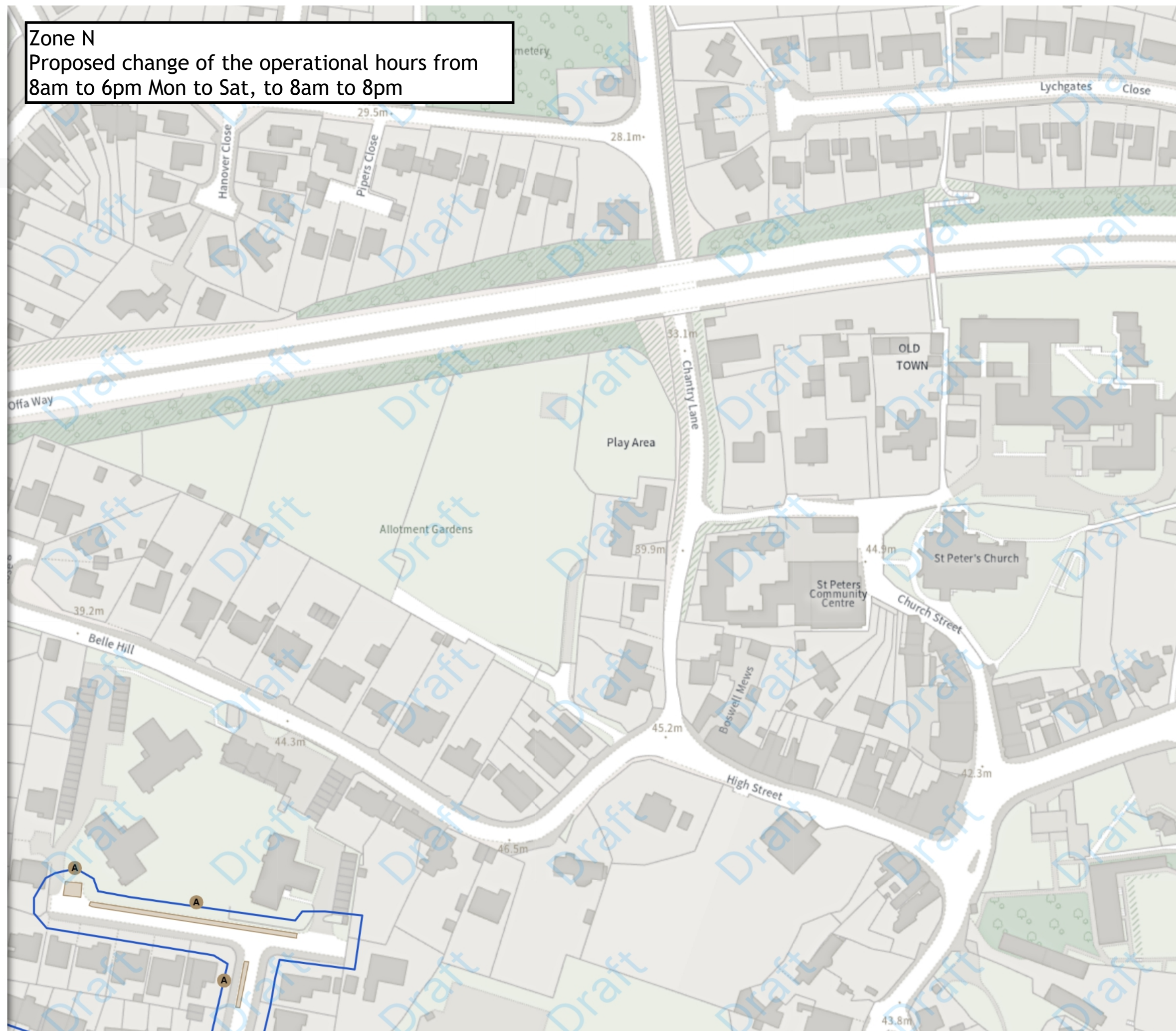
A Permit holders parking place (N)

08:00-20:00

Scale: 1:1250

NW 574237.608, 108291.789 SE 574690.586, 107922.428

© Crown copyright and database rights 2025 Ordnance Survey.
You are not permitted to copy, sub-license, distribute or sell any of this
data to third parties in any form. Licence number AC0000808855



Rother 3 Informal

Map 17a of 38

ADDED

Disabled persons' badge holders parking place

At all times

Shared

Free parking place

08:00-20:00 2h 2h

Permit holders parking place (N)

08:00-20:00

MODIFIED

Shared

Free parking place

08:00-20:00 2h 2h

Permit holders parking place (N)

08:00-20:00

Shared

Paid-for parking place

08:00-20:00

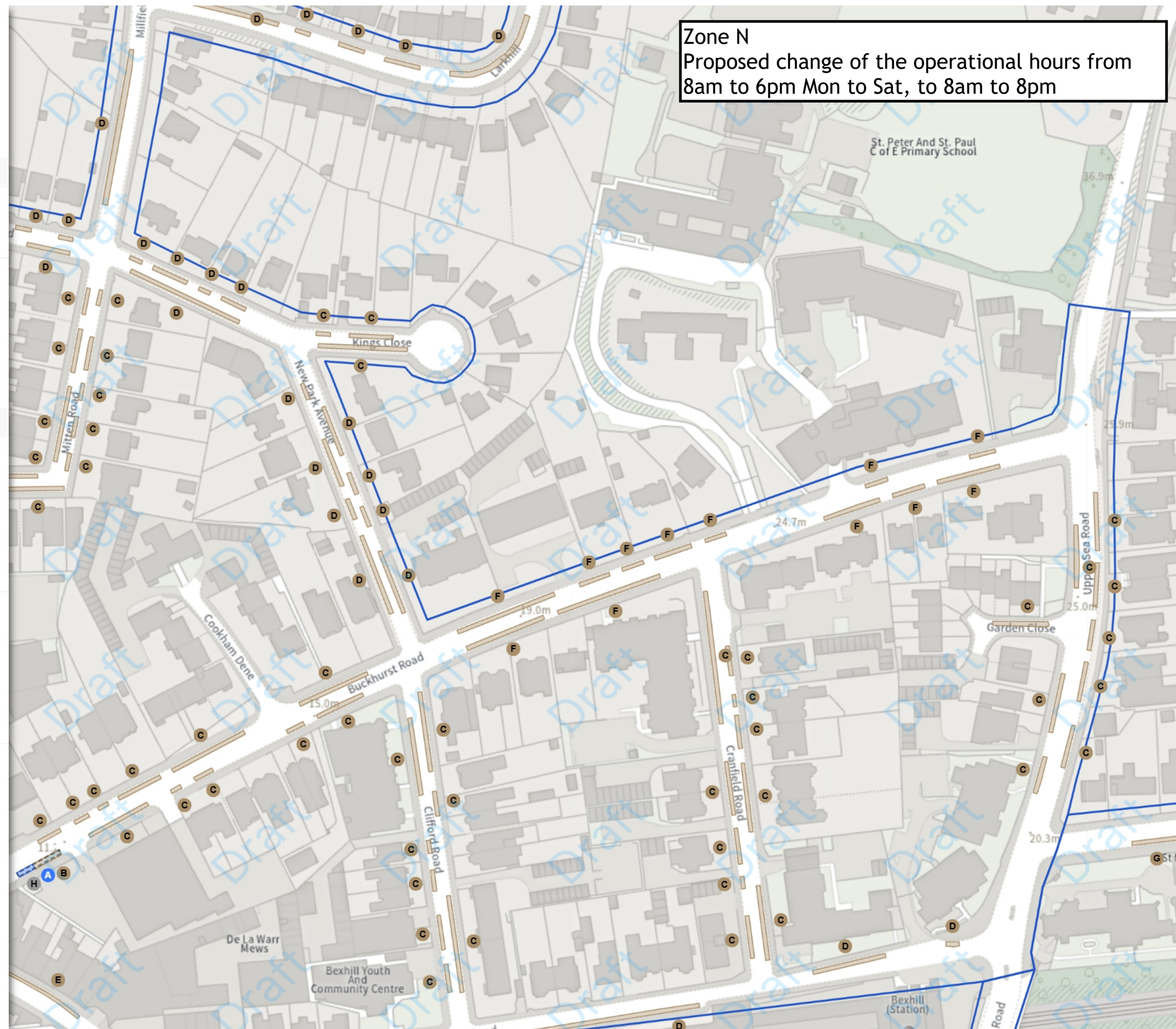
Permit holders parking place (N)

08:00-20:00

Scale: 1:1250 0 20 40 60m

NW 574140.242, 107908.689 SE 574593.245, 107539.29

© Crown copyright and database rights 2025 Ordnance Survey.
You are not permitted to copy, sub-license, distribute or sell any of this
data to third parties in any form. Licence number AC0000808855



Rother 3 Informal

Map 17b of 38

MODIFIED

- Shared

E

Paid-for parking place

08:00-20:00

⌚

2h

⌚

2h
- E

Permit holders parking place (N)

08:00-20:00
- Shared

F

Free parking place

08:00-20:00

⌚

4h

⌚

2h
- F

Permit holders parking place (N)

08:00-20:00
- Shared

G

Free parking place

08:00-20:00

⌚

2h

⌚

2h
- G

Permit holders parking place (E)

08:00-20:00

REMOVED

- Shared

H

Free parking place

Mon-Sat

08:00-18:00

⌚

2h

⌚

2h
- H

Permit holders parking place (N)

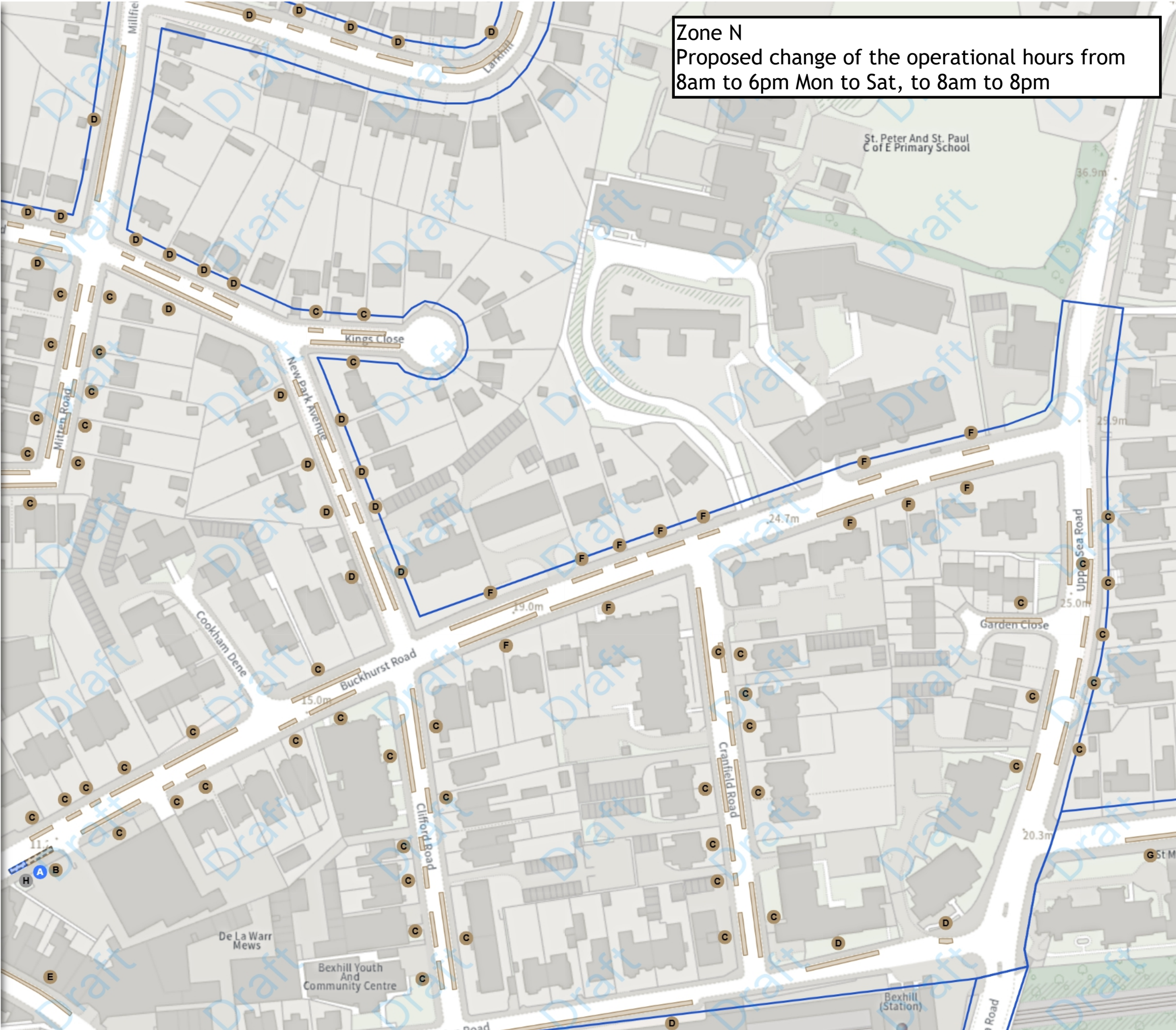
Mon-Sat

08:00-18:00

Scale: 1:1250 0 20 40 60m

NW 574140.242, 107908.689 SE 574593.245, 107539.29

© Crown copyright and database rights 2025 Ordnance Survey.
You are not permitted to copy, sub-license, distribute or sell any of this data to third parties in any form. Licence number AC0000808855



Rother 3 Informal

Map 18 of 38

MODIFIED

Permit holders parking place (N)

08:00-20:00

Shared

Free parking place

08:00-20:00 2h 2h

Permit holders parking place (N)

08:00-20:00

Shared

Paid-for parking place

08:00-20:00 2h 2h

Permit holders parking place (N)

08:00-20:00

Shared

Paid-for parking place

08:00-20:00

Permit holders parking place (N)

08:00-20:00

Taxi stopping area

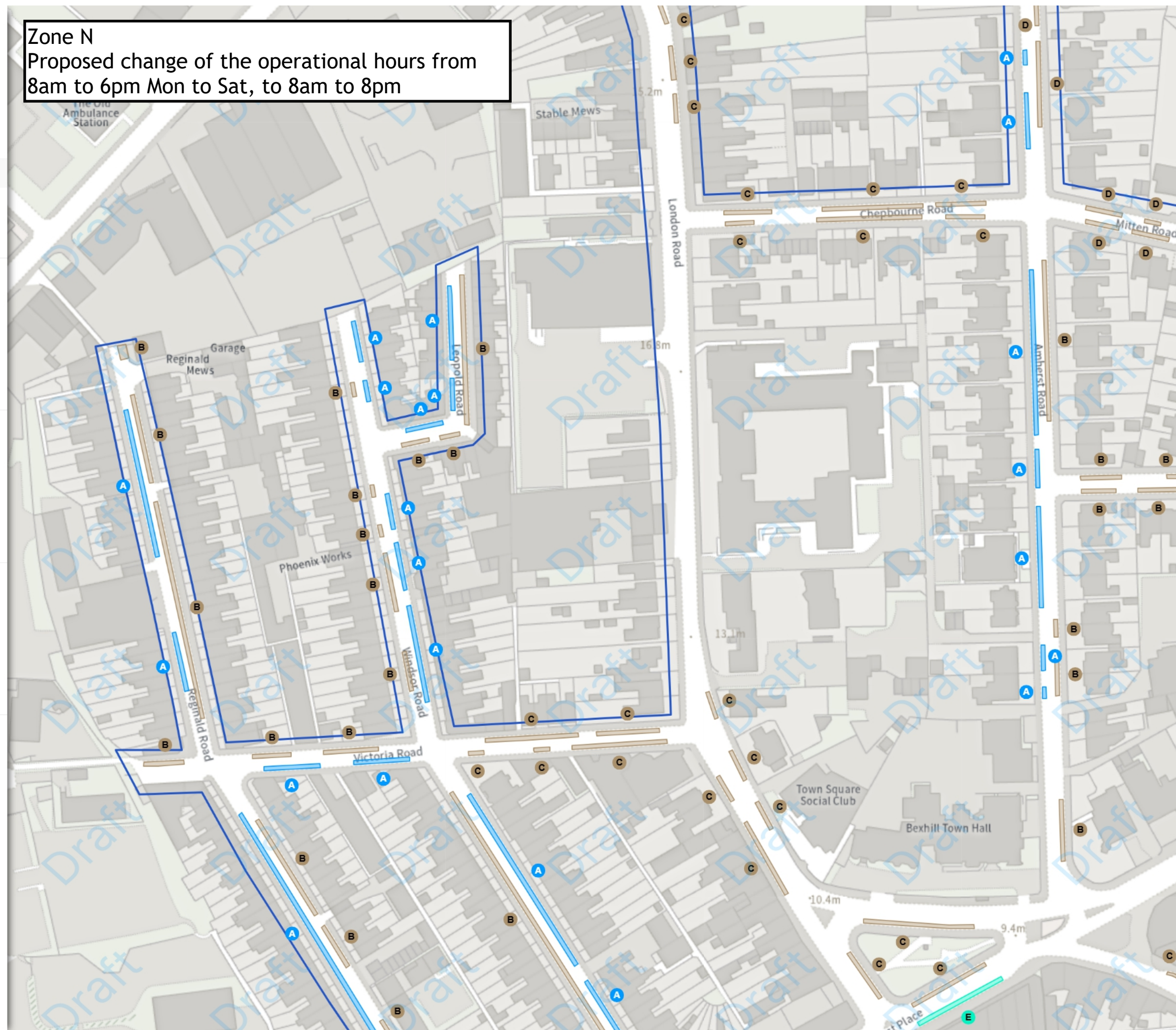
08:00-20:00

Scale: 1:1250 0 20 40 60m

NW 573703.907, 107894.101 SE 574156.878, 107524.665

© Crown copyright and database rights 2025 Ordnance Survey.
You are not permitted to copy, sub-license, distribute or sell any of this
data to third parties in any form. Licence number AC0000808855

Zone N
Proposed change of the operational hours from
8am to 6pm Mon to Sat, to 8am to 8pm



Rother 3 Informal

Map 19 of 38

ADDED

Shared

A Free parking place

08:00-20:00 2h 2h

A Permit holders parking place (E)

08:00-20:00

MODIFIED

Shared

B Free parking place

08:00-20:00 2h 2h

B Permit holders parking place (E)

08:00-20:00

REMOVED

Disabled persons' badge holders parking place

C At all times

Shared

D Free parking place

08:00-18:00 2h 2h

D Permit holders parking place (E)

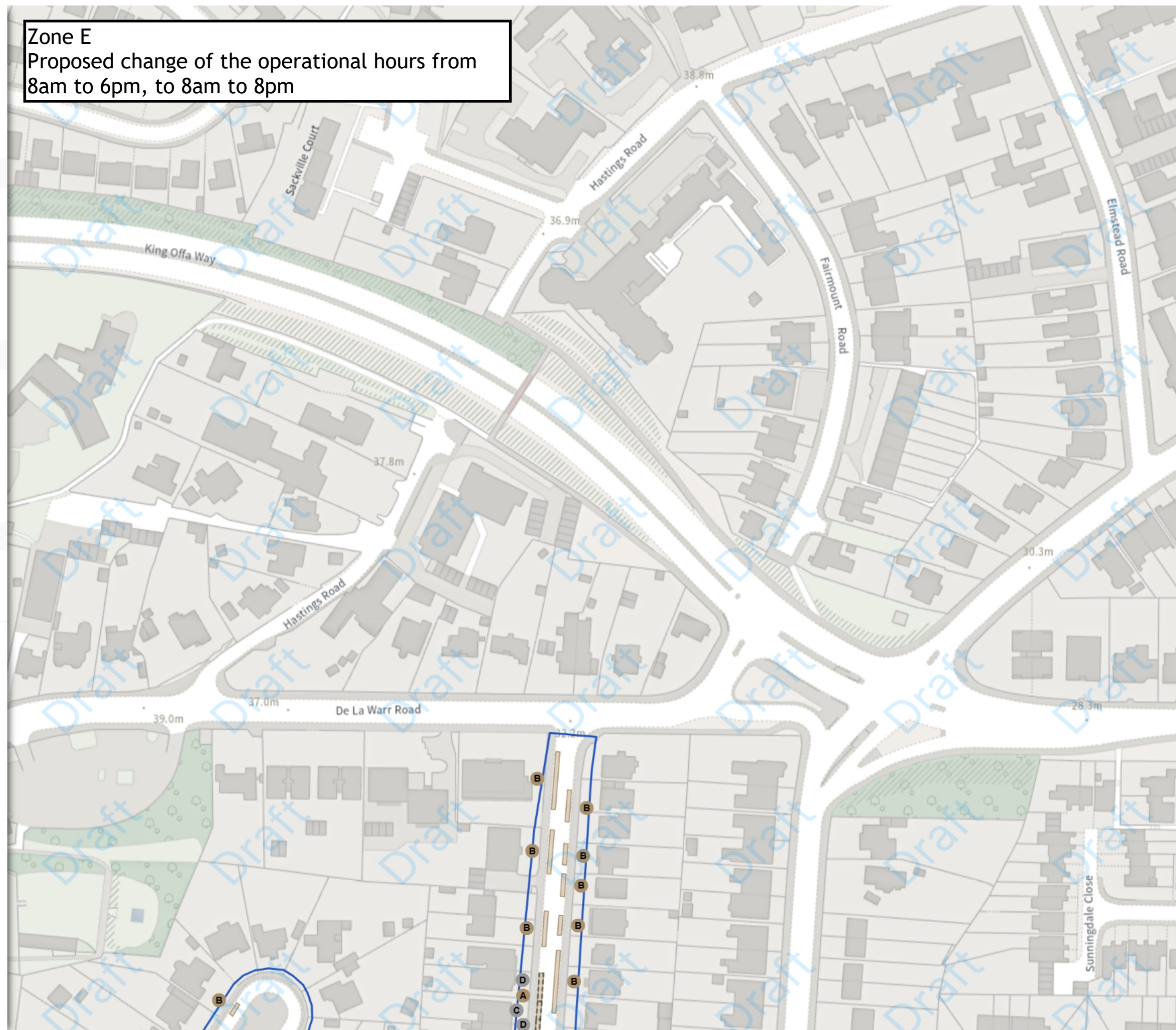
08:00-18:00

Scale: 1:1250 0 20 40 60m

NW 574673.911, 108306.423 SE 575126.921, 107937.099

© Crown copyright and database rights 2025 Ordnance Survey.
You are not permitted to copy, sub-license, distribute or sell any of this
data to third parties in any form. Licence number AC0000808855

Zone E
Proposed change of the operational hours from
8am to 6pm, to 8am to 8pm



Rother 3 Informal

Map 20 of 38

ADDED

Shared

A Free parking place

08:00-20:00 2h 2h

A Permit holders parking place (E)

08:00-20:00

MODIFIED

No waiting at any time

B At all times

Shared

C Free parking place

08:00-20:00 2h 2h

C Permit holders parking place (E)

08:00-20:00

REMOVED

Shared

D Free parking place

08:00-18:00 2h 2h

D Permit holders parking place (E)

08:00-18:00

Scale: 1:1250 0 20 40 60m

NW 574576.577, 107923.313 SE 575029.612, 107553.952

© Crown copyright and database rights 2025 Ordnance Survey.
You are not permitted to copy, sub-license, distribute or sell any of this
data to third parties in any form. Licence number AC0000808855



Rother 3 Informal

Map 21 of 38

MODIFIED

Shared

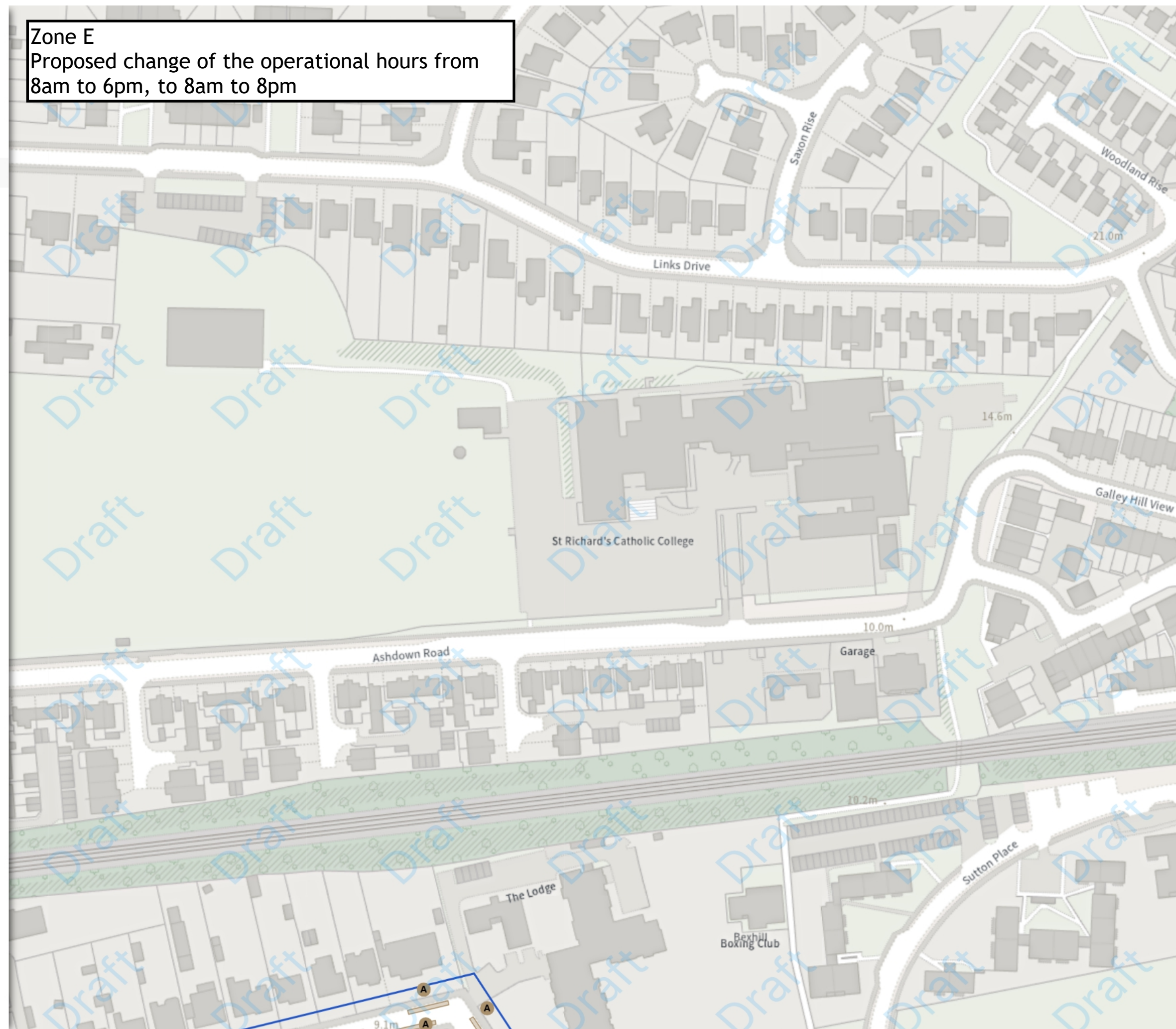
Free parking place

08:00-20:00 2h 2h

Permit holders parking place (E)

08:00-20:00

Zone E
Proposed change of the operational hours from
8am to 6pm, to 8am to 8pm



Scale: 1:1250 0 20 40 60m

NW 575013.101, 107937.981 SE 575466.167, 107568.657

© Crown copyright and database rights 2025 Ordnance Survey.
You are not permitted to copy, sub-license, distribute or sell any of this
data to third parties in any form. Licence number AC0000808855



Rother 3 Informal

Map 22 of 38

MODIFIED

A Paid-for parking place

08:00-20:00

B Shared

B Free parking place

08:00-20:00 2h 2h

B Permit holders parking place (E)

08:00-20:00

B Shared

C Paid-for parking place

08:00-20:00

C Permit holders parking place (E)

08:00-20:00

B Shared

D Free parking place

08:00-20:00 2h 2h

D Permit holders parking place (C)

08:00-20:00

Scale: 1:1250 0 20 40 60m

NW 574830.058, 107551.956 SE 575283.143, 107182.588

© Crown copyright and database rights 2025 Ordnance Survey.
You are not permitted to copy, sub-license, distribute or sell any of this data to third parties in any form. Licence number AC0000808855


Zone E
Proposed change of the operational hours from
8am to 6pm, to 8am to 8pm


Index >>>


Rother 3 Informal


Map 23 of 38

MODIFIED


 Paid-for parking place

 08:00-20:00

 Shared

 Paid-for parking place

08:00-20:00

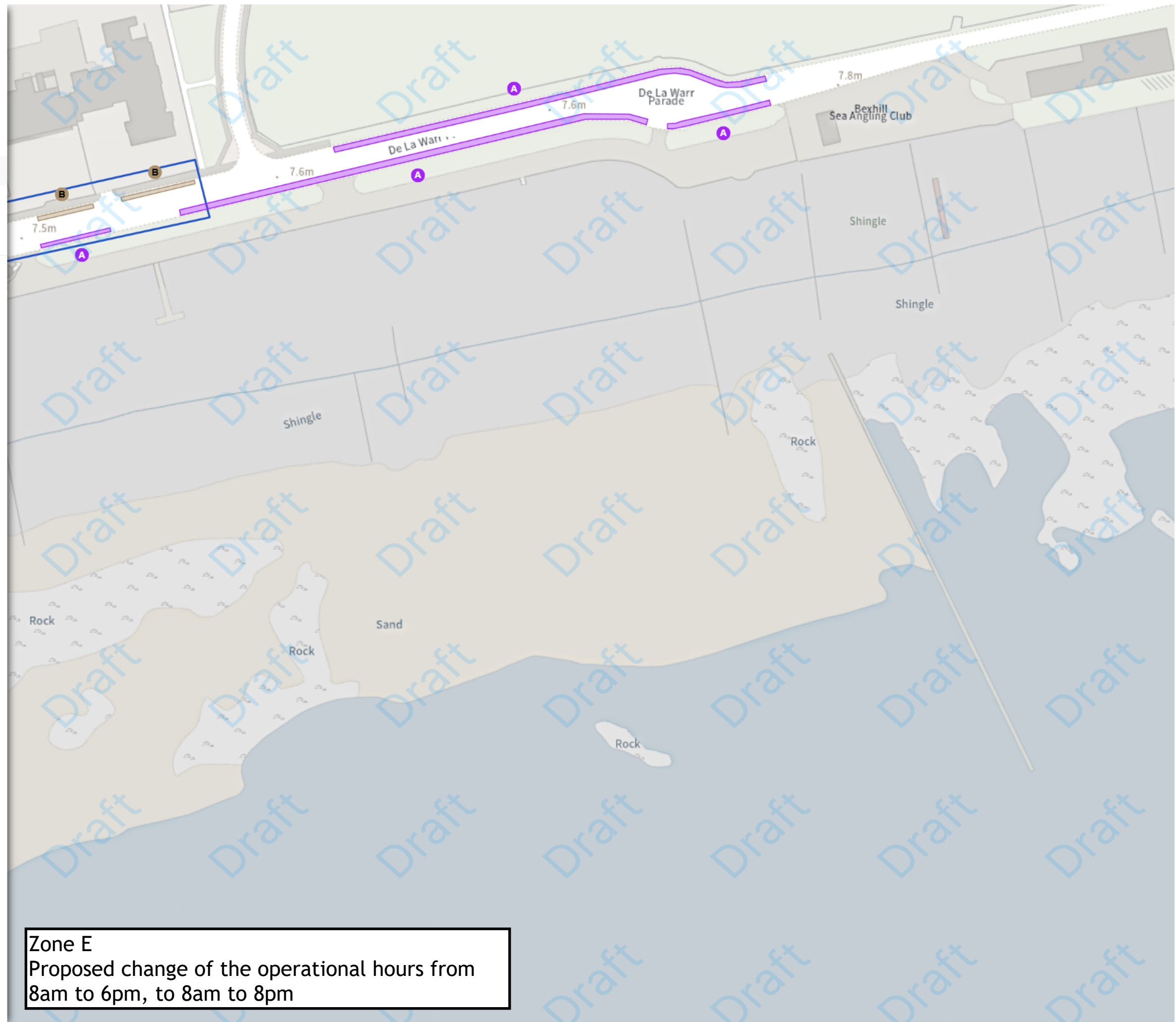
 Permit holders parking place (E)

08:00-20:00

 Scale: 1:1250 0 20 40 60m

NW 575266.613, 107566.644 SE 575719.73, 107197.313

© Crown copyright and database rights 2025 Ordnance Survey.
You are not permitted to copy, sub-license, distribute or sell any of this
data to third parties in any form. Licence number AC0000808855




Rother 3 Informal


Map 24 of 38

ADDED


 No waiting at any time

 At all times

 Shared

 Paid-for parking place

08:00-20:00

 Permit holders parking place (F)

08:00-20:00

 Permit Parking Area (Richmond Close)





MODIFIED

 No waiting at any time

 At all times

REMOVED

 Disabled persons' badge holders parking place

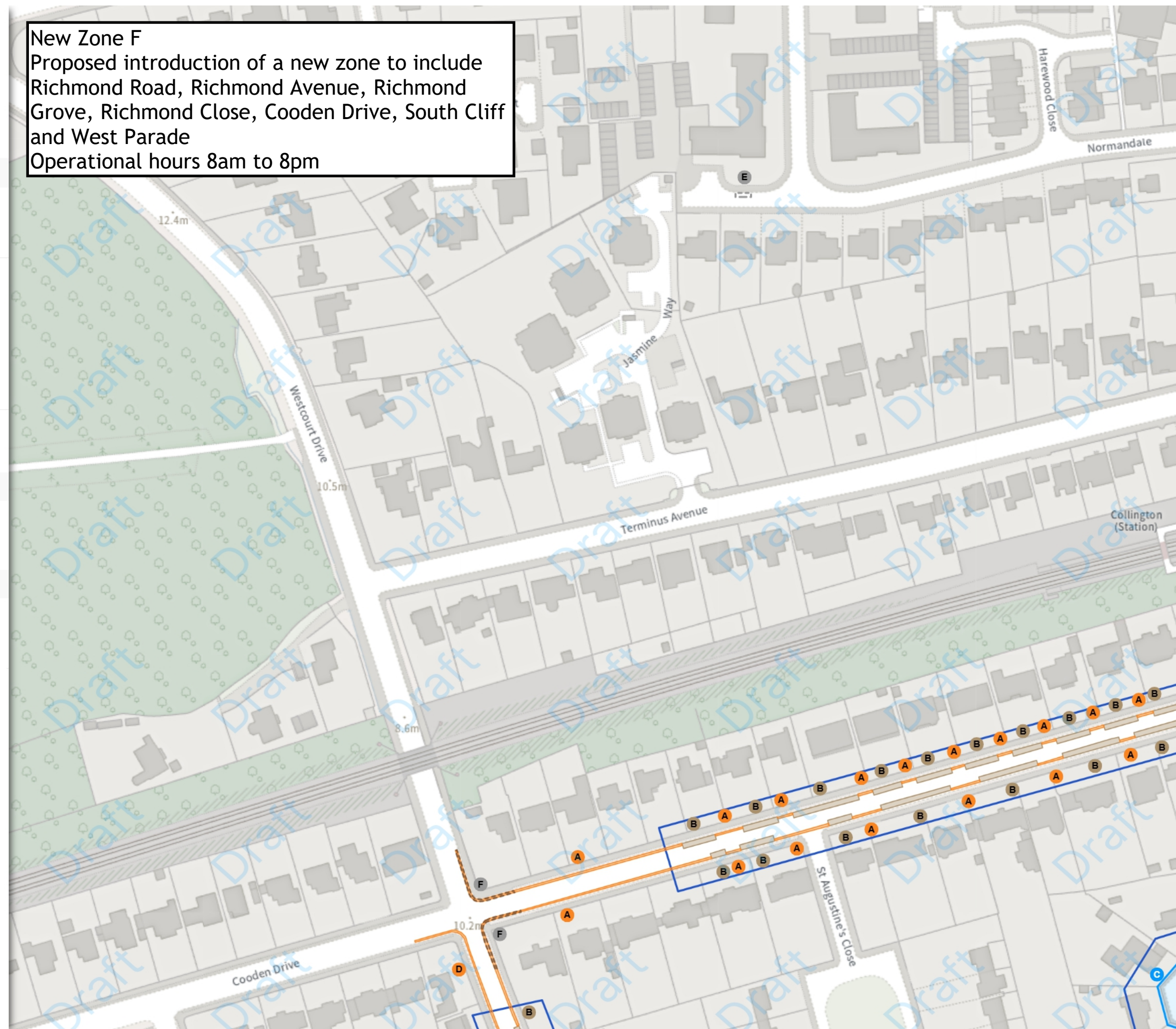
 At all times

New Zone F
Proposed introduction of a new zone to include
Richmond Road, Richmond Avenue, Richmond
Grove, Richmond Close, Cooden Drive, South Cliff
and West Parade
Operational hours 8am to 8pm

 Scale: 1:1250 0 20 40 60m

NW 572647.843, 107479.084 SE 573100.768, 107109.529

© Crown copyright and database rights 2025 Ordnance Survey.
You are not permitted to copy, sub-license, distribute or sell any of this
data to third parties in any form. Licence number AC0000808855



Rother 3 Informal

Map 25a of 38

ADDED

No waiting at any time

At all times

Shared

Paid-for parking place

08:00-20:00

Permit holders parking place (F)

08:00-20:00

Permit Parking Area (Richmond Close)

C

Bus stop

Non-TRO Item

At all times

MODIFIED

No waiting at any time

At all times

Permit holders parking place (F)

08:00-20:00

Permit holders parking place (W)

08:00-20:00

Scale: 1:1250 0 20 40 60m

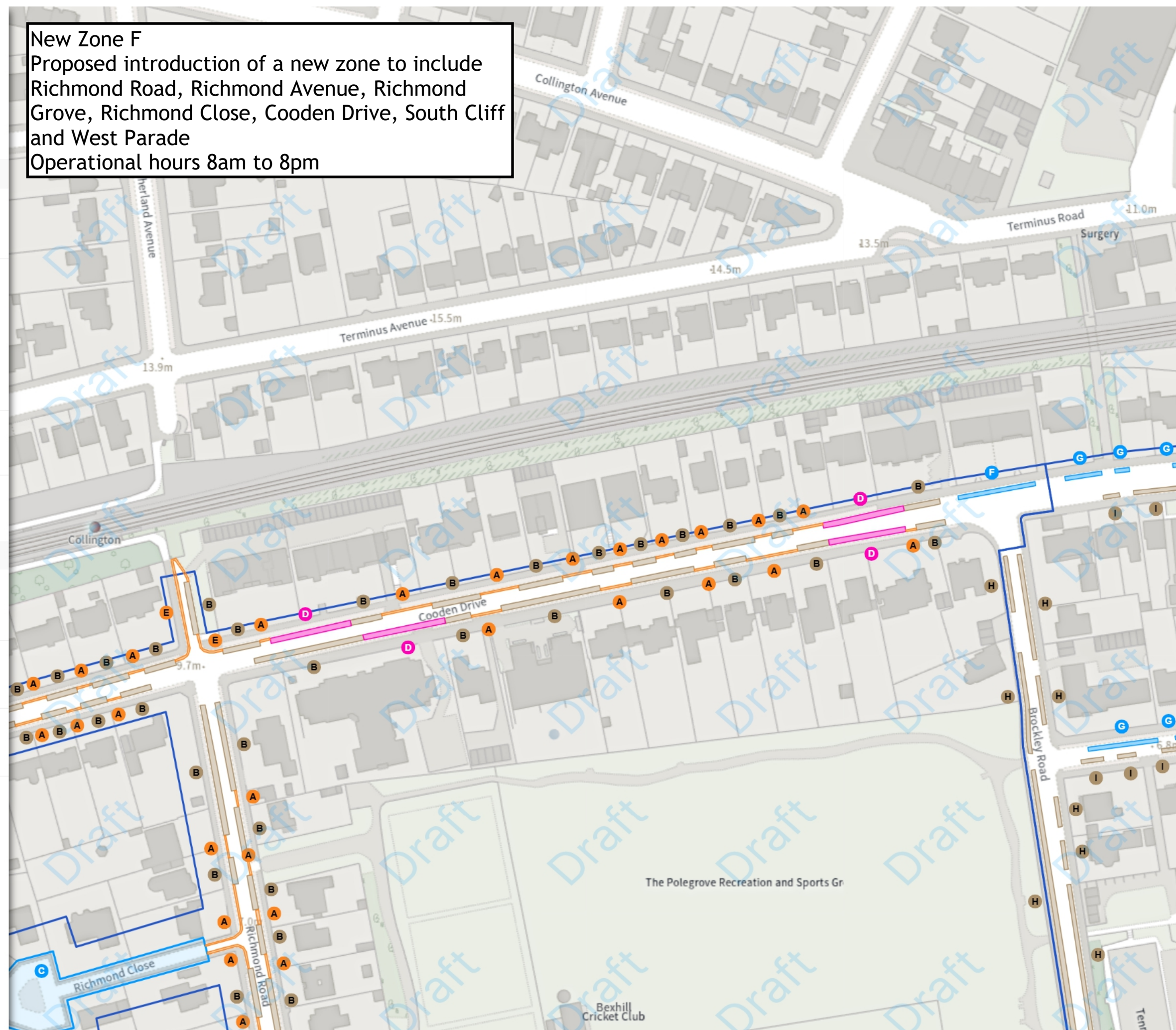
NW 573084.211, 107493.582 SE 573537.168, 107124.065

© Crown copyright and database rights 2025 Ordnance Survey.
You are not permitted to copy, sub-license, distribute or sell any of this
data to third parties in any form. Licence number AC0000808855

New Zone F

Proposed introduction of a new zone to include
Richmond Road, Richmond Avenue, Richmond
Grove, Richmond Close, Cooden Drive, South Cliff
and West Parade

Operational hours 8am to 8pm



Rother 3 Informal

Map 25b of 38

MODIFIED

Shared

Paid-for parking place

08:00-20:00 4h 2h

Permit holders parking place (W)

08:00-20:00

Shared

Free parking place

08:00-20:00 2h 2h

Permit holders parking place (W)

08:00-20:00

Scale: 1:1250 0 20 40 60m

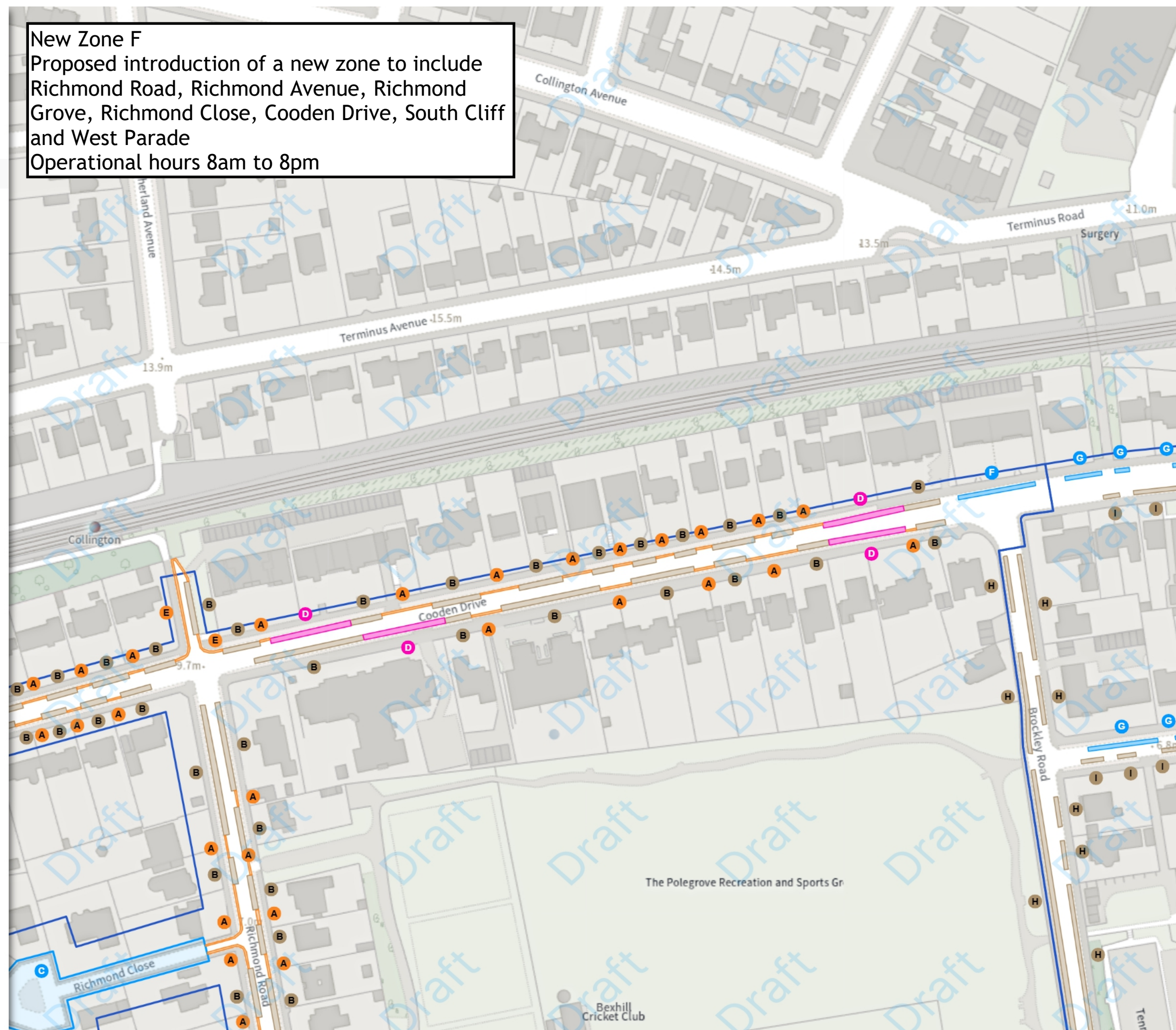
NW 573084.211, 107493.582 SE 573537.168, 107124.065

© Crown copyright and database rights 2025 Ordnance Survey.
You are not permitted to copy, sub-license, distribute or sell any of this
data to third parties in any form. Licence number AC0000808855

New Zone F

Proposed introduction of a new zone to include
Richmond Road, Richmond Avenue, Richmond
Grove, Richmond Close, Cooden Drive, South Cliff
and West Parade

Operational hours 8am to 8pm



Rother 3 Informal

Map 26 of 38

ADDED

No waiting at any time

At all times

Shared

Paid-for parking place

08:00-20:00

Permit holders parking place (F)

08:00-20:00

Permit Parking Area (Richmond Close)

C

MODIFIED

No waiting at any time

At all times

Paid-for parking place

08:00-20:00

Shared

Paid-for parking place

08:00-20:00

Permit holders parking place (F)

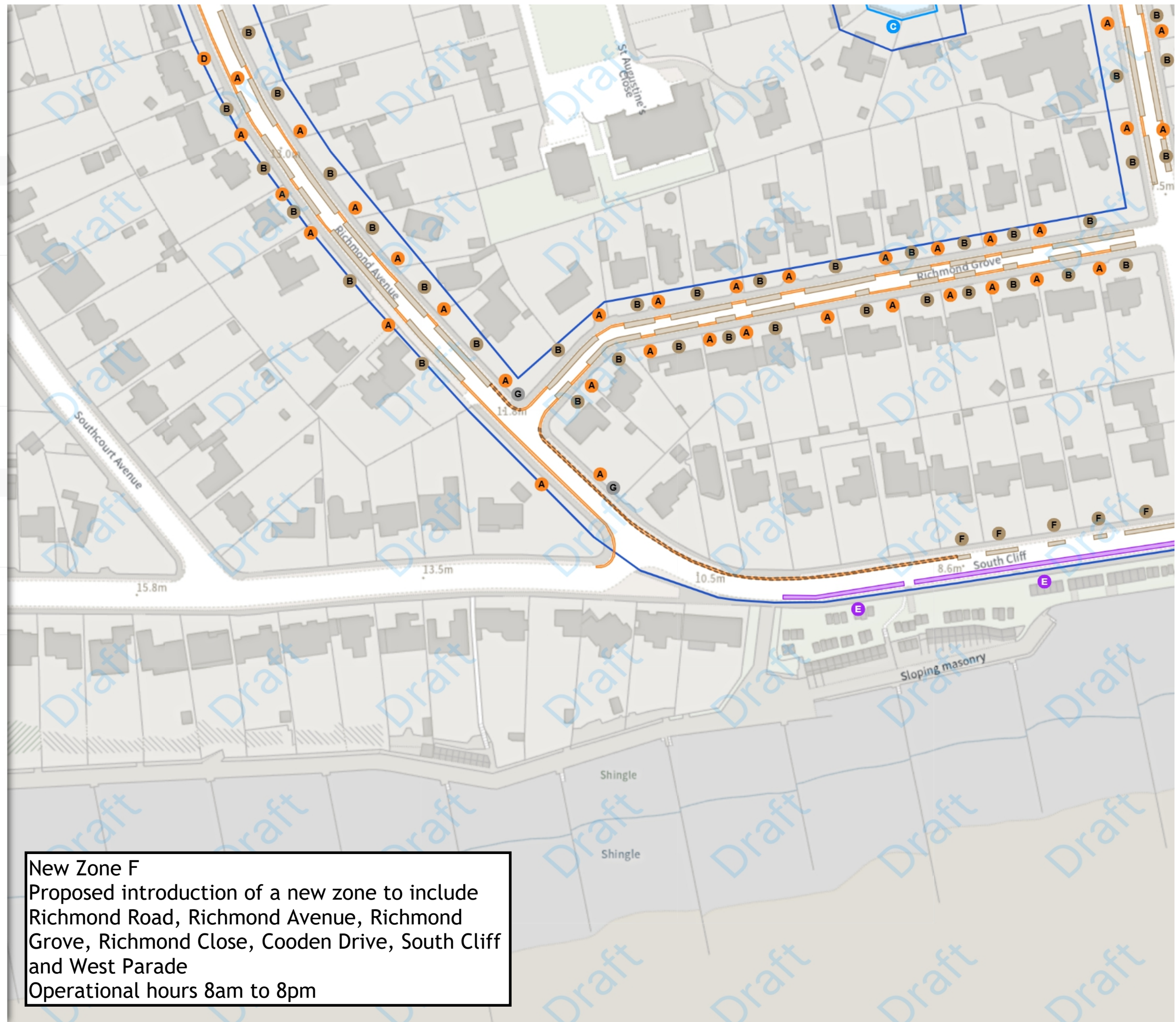
08:00-20:00

Scale: 1:1250 0 20 40 60m

NW 572770.52, 107103.455 SE 573223.486, 106733.882

© Crown copyright and database rights 2025 Ordnance Survey.

You are not permitted to copy, sub-license, distribute or sell any of this data to third parties in any form. Licence number AC0000808855



Rother 3 Informal

Map 27 of 38

MODIFIED

Permit holders parking place (N)

08:00-20:00

Permit holders parking place (W)

08:00-20:00

Shared

Free parking place

08:00-20:00 2h 2h

Permit holders parking place (W)

08:00-20:00

Shared

Free parking place

08:00-20:00 2h 2h

Permit holders parking place (N)

08:00-20:00

Shared

Paid-for parking place

08:00-20:00 4h 2h

Permit holders parking place (W)

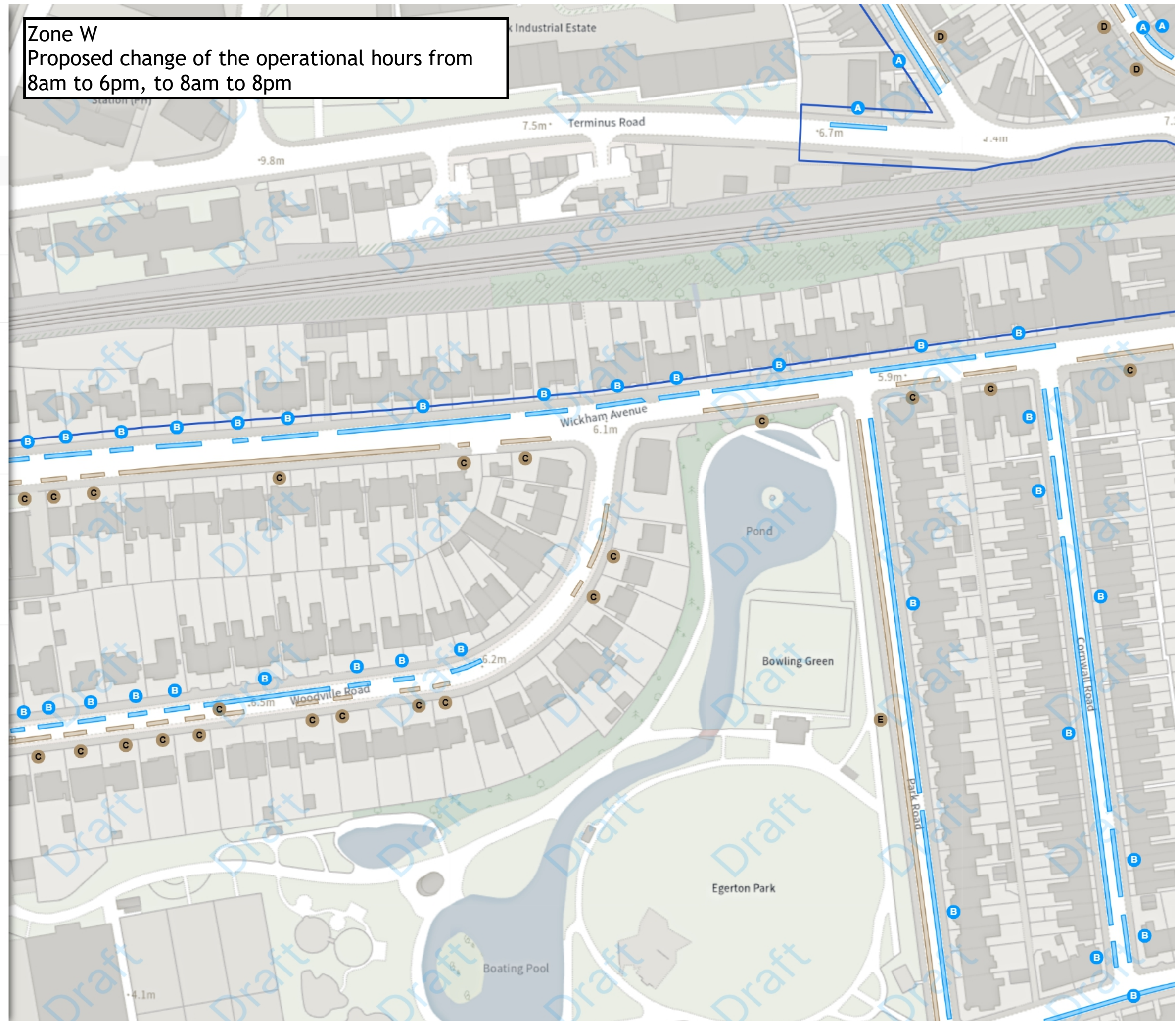
08:00-20:00

Scale: 1:1250 0 20 40 60m

NW 573520.768, 107508.124 SE 573973.757, 107138.644

© Crown copyright and database rights 2025 Ordnance Survey.
You are not permitted to copy, sub-license, distribute or sell any of this
data to third parties in any form. Licence number AC0000808855

Zone W
Proposed change of the operational hours from
8am to 6pm, to 8am to 8pm



Rother 3 Informal

Map 28a of 38

ADDED

No waiting at any time

At all times

Permit holders parking place (W)

08:00-20:00

Shared

Paid-for parking place

08:00-20:00

Permit holders parking place (F)

08:00-20:00

MODIFIED

Paid-for parking place

08:00-20:00

Permit holders parking place (W)

08:00-20:00

Shared

Paid-for parking place

08:00-20:00

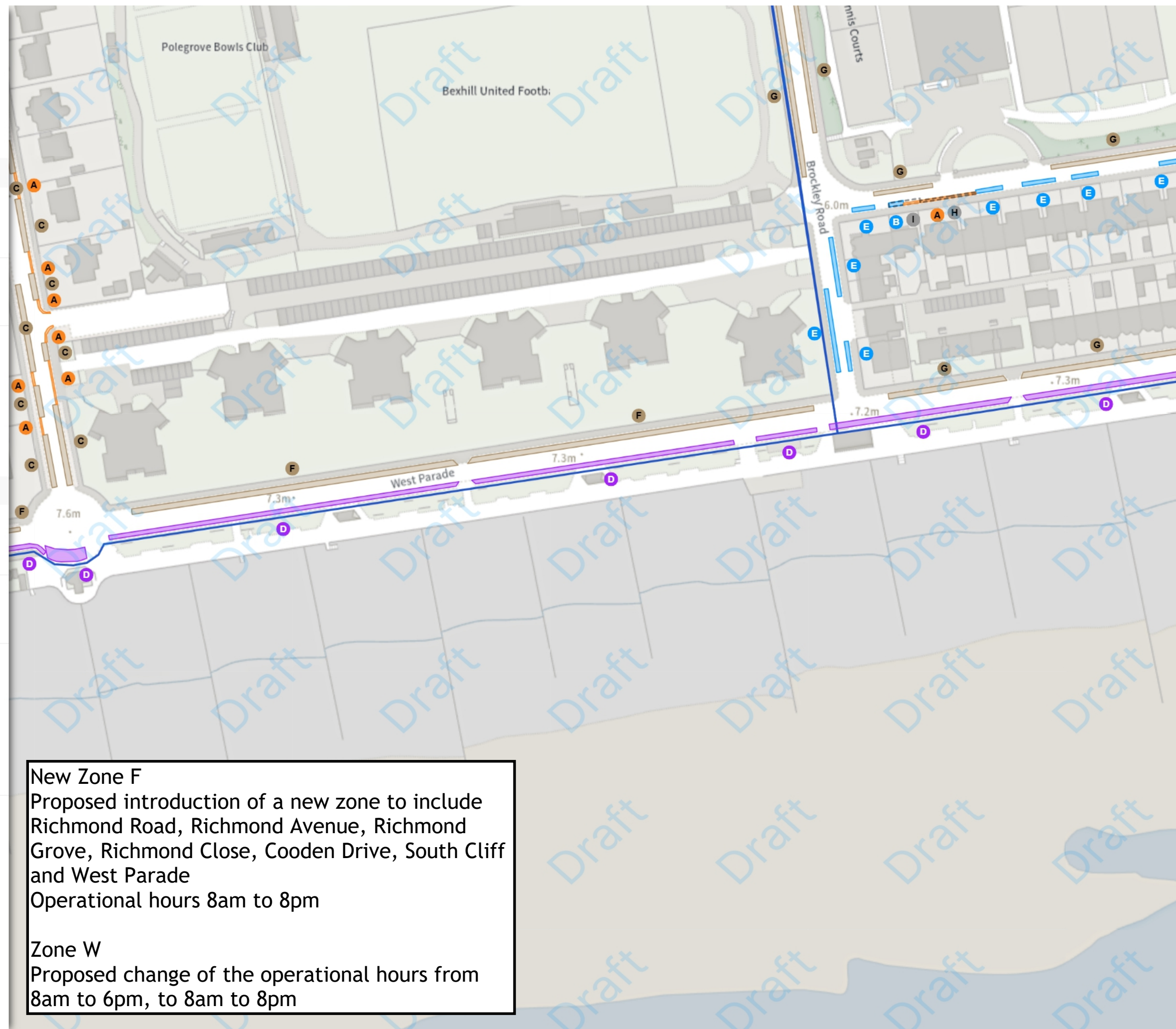
Permit holders parking place (F)

08:00-20:00

Scale: 1:1250 0 20 40 60m

NW 573206.92, 107117.963 SE 573659.918, 106748.428

© Crown copyright and database rights 2025 Ordnance Survey.
You are not permitted to copy, sub-license, distribute or sell any of this
data to third parties in any form. Licence number AC0000808855



Rother 3 Informal

Map 28b of 38

MODIFIED

Shared

Paid-for parking place

08:00-20:00 4h 2h

Permit holders parking place (W)

08:00-20:00

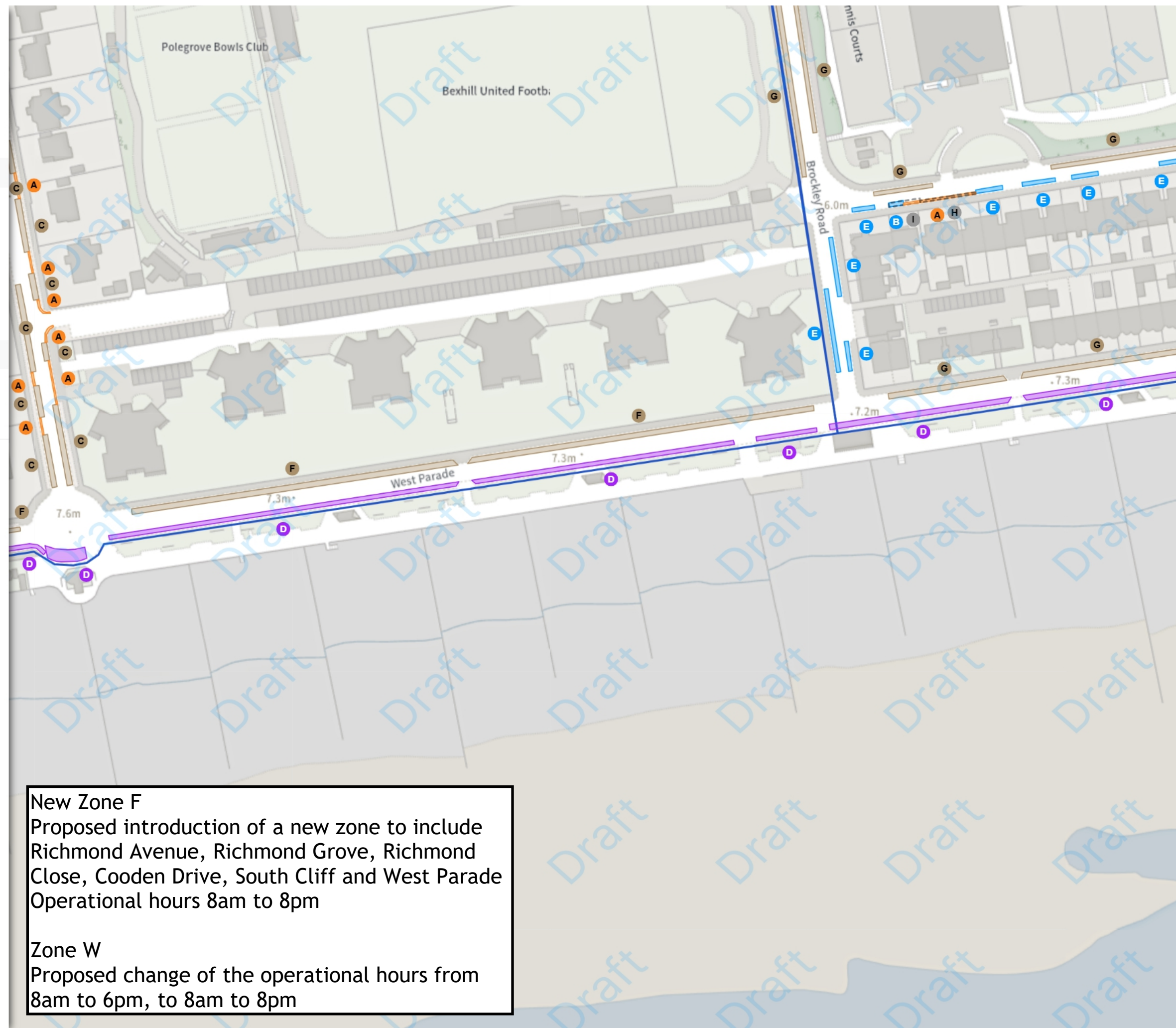
REMOVED

No waiting at any time

At all times

Permit holders parking place (W)

08:00-18:00



New Zone F

Proposed introduction of a new zone to include Richmond Avenue, Richmond Grove, Richmond Close, Cooden Drive, South Cliff and West Parade
Operational hours 8am to 8pm

Zone W

Proposed change of the operational hours from 8am to 6pm, to 8am to 8pm

Scale: 1:1250 0 20 40 60m


NW 573206.92, 107117.963 SE 573659.918, 106748.428


© Crown copyright and database rights 2025 Ordnance Survey.
You are not permitted to copy, sub-license, distribute or sell any of this data to third parties in any form. Licence number AC0000808855


Rother 3 Informal


Map 29 of 38

MODIFIED


 Paid-for parking place

 08:00-20:00


 Permit holders parking place (W)

 08:00-20:00

 Shared

 Paid-for parking place

08:00-20:00  4h  2h

 Permit holders parking place (W)

08:00-20:00



 Scale: 1:1250 0 20 40 60m

NW 573643.508, 107132.514 SE 574096.538, 106763.016

© Crown copyright and database rights 2025 Ordnance Survey.
You are not permitted to copy, sub-license, distribute or sell any of this
data to third parties in any form. Licence number AC0000808855

Zone W
Proposed change of the operational hours from
8am to 6pm, to 8am to 8pm

Rother 3 Informal

Map 30a of 38

ADDED

Permit holders parking place (C)

08:00-20:00

Shared

No stopping on the verge

At all times

No stopping on the footway

At all times

MODIFIED

Disabled persons' badge holders parking place

08:00-20:00 3h 2h

Free parking place

08:00-20:00 2h 2h

08:00-20:00 1h 2h

Paid-for parking place

08:00-20:00 2h 2h

08:00-22:00 2h 2h

08:00-20:00

Permit holders parking place (C)

08:00-20:00

Permit holders parking place (N)

08:00-20:00

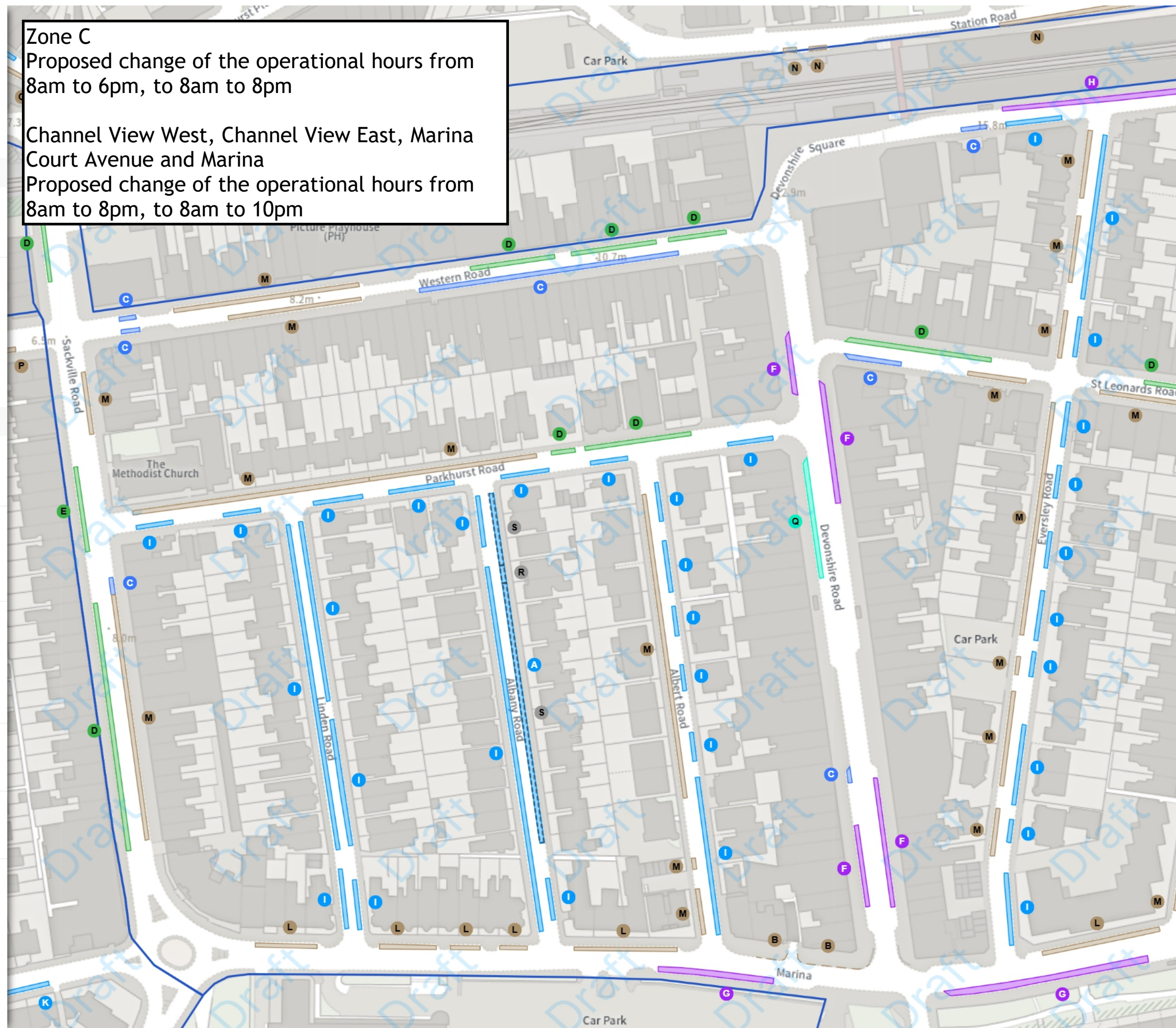
Scale: 1:1250 0 20 40 60m

NW 573957.135, 107522.696 SE 574410.156, 107153.253

© Crown copyright and database rights 2025 Ordnance Survey.
You are not permitted to copy, sub-license, distribute or sell any of this
data to third parties in any form. Licence number AC0000808855

Zone C
Proposed change of the operational hours from
8am to 6pm, to 8am to 8pm

Channel View West, Channel View East, Marina
Court Avenue and Marina
Proposed change of the operational hours from
8am to 8pm, to 8am to 10pm



Rother 3 Informal

Map 30b of 38

MODIFIED

Permit holders parking place (W)

08:00-20:00

Shared

Paid-for parking place

08:00-22:00 2h 2h

Permit holders parking place (C)

08:00-22:00

Shared

Free parking place

08:00-20:00 2h 2h

Permit holders parking place (C)

08:00-20:00

Shared

Paid-for parking place

08:00-20:00

Permit holders parking place (N)

08:00-20:00

Shared

Free parking place

08:00-20:00 2h 2h

Permit holders parking place (N)

08:00-20:00

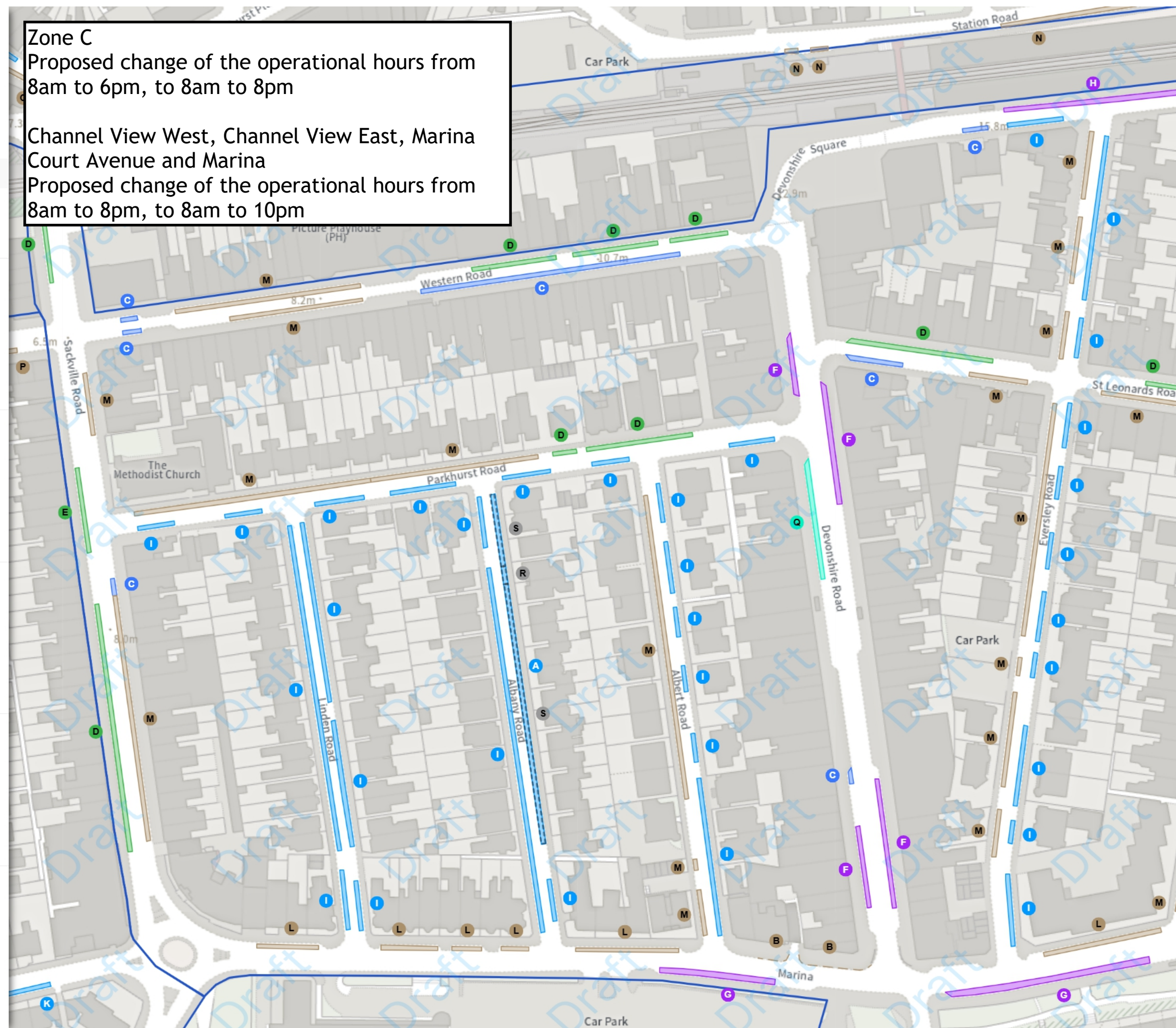
Scale: 1:1250 0 20 40 60m

NW 573957.135, 107522.696 SE 574410.156, 107153.253

© Crown copyright and database rights 2025 Ordnance Survey.
You are not permitted to copy, sub-license, distribute or sell any of this
data to third parties in any form. Licence number AC0000808855

Zone C
Proposed change of the operational hours from
8am to 6pm, to 8am to 8pm

Channel View West, Channel View East, Marina
Court Avenue and Marina
Proposed change of the operational hours from
8am to 8pm, to 8am to 10pm



Rother 3 Informal

Map 30c of 38

MODIFIED

Shared

Free parking place

08:00-20:00 2h 2h

Permit holders parking place (W)

08:00-20:00

Taxi stopping area

08:00-20:00

REMOVED

Disabled persons' badge holders parking place

At all times

Permit holders parking place (C)

08:00-18:00

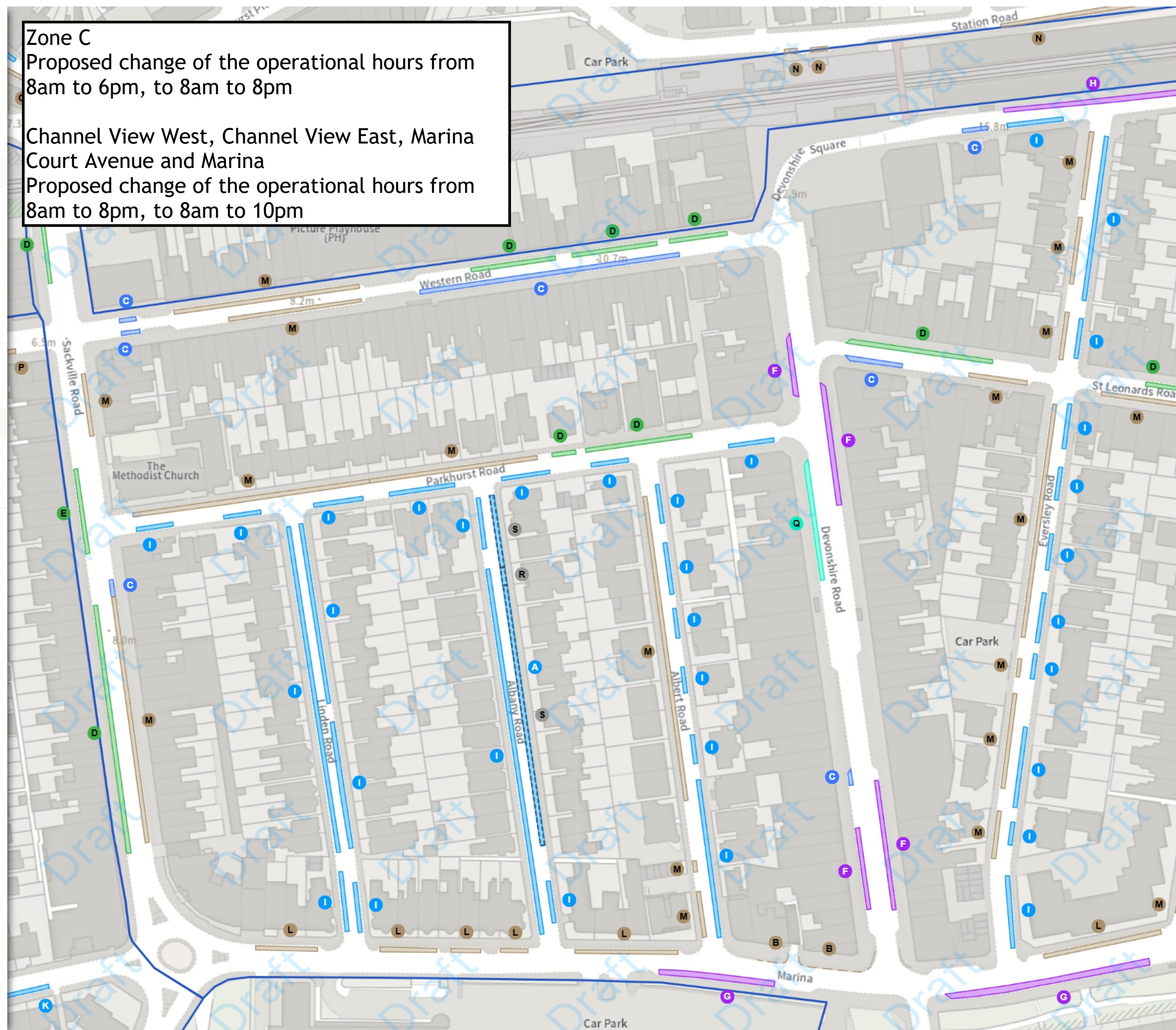
Scale: 1:1250 0 20 40 60m

NW 573957.135, 107522.696 SE 574410.156, 107153.253

© Crown copyright and database rights 2025 Ordnance Survey.
You are not permitted to copy, sub-license, distribute or sell any of this
data to third parties in any form. Licence number AC0000808855

Zone C
Proposed change of the operational hours from
8am to 6pm, to 8am to 8pm

Channel View West, Channel View East, Marina
Court Avenue and Marina
Proposed change of the operational hours from
8am to 8pm, to 8am to 10pm



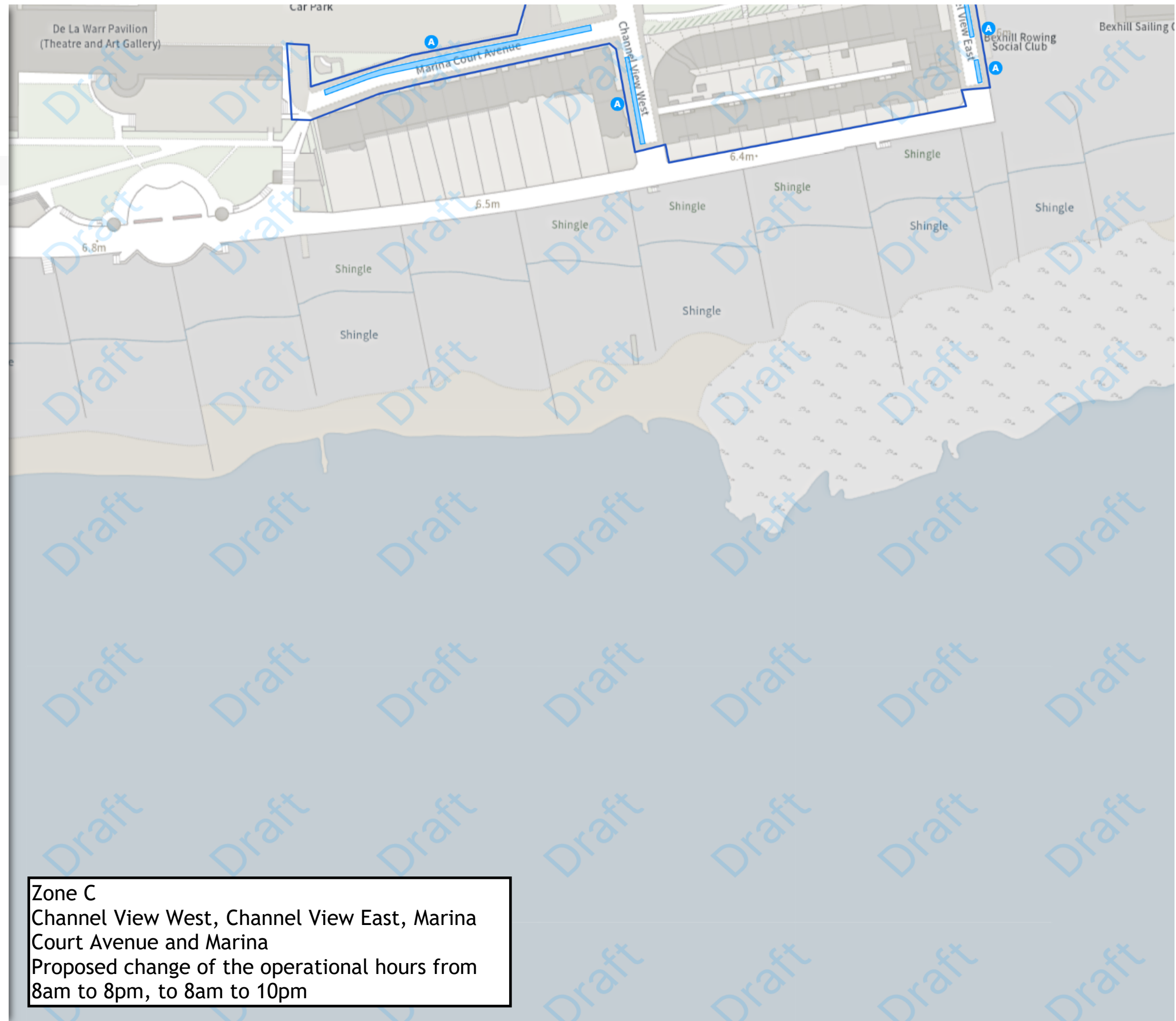
Rother 3 Informal

Map 31 of 38

MODIFIED

Permit holders parking place (C)

08:00-22:00



Scale: 1:1250 0 20 40 60m

NW 574079.908, 107147.096 SE 574532.969, 106777.635

© Crown copyright and database rights 2025 Ordnance Survey.
You are not permitted to copy, sub-license, distribute or sell any of this
data to third parties in any form. Licence number AC0000808855

Rother 3 Informal

Map 32a of 38

MODIFIED

Disabled persons' badge holders parking place

08:00-20:00 3h 2h

Free parking place

08:00-20:00 2h 2h

08:00-20:00 1h 2h

Paid-for parking place

08:00-20:00

Permit holders parking place (C)

08:00-20:00

08:00-22:00

Shared

Free parking place

08:00-20:00 2h 2h

Permit holders parking place (C)

08:00-20:00

Shared

Free parking place

08:00-20:00 2h 2h

Permit holders parking place (E)

08:00-20:00

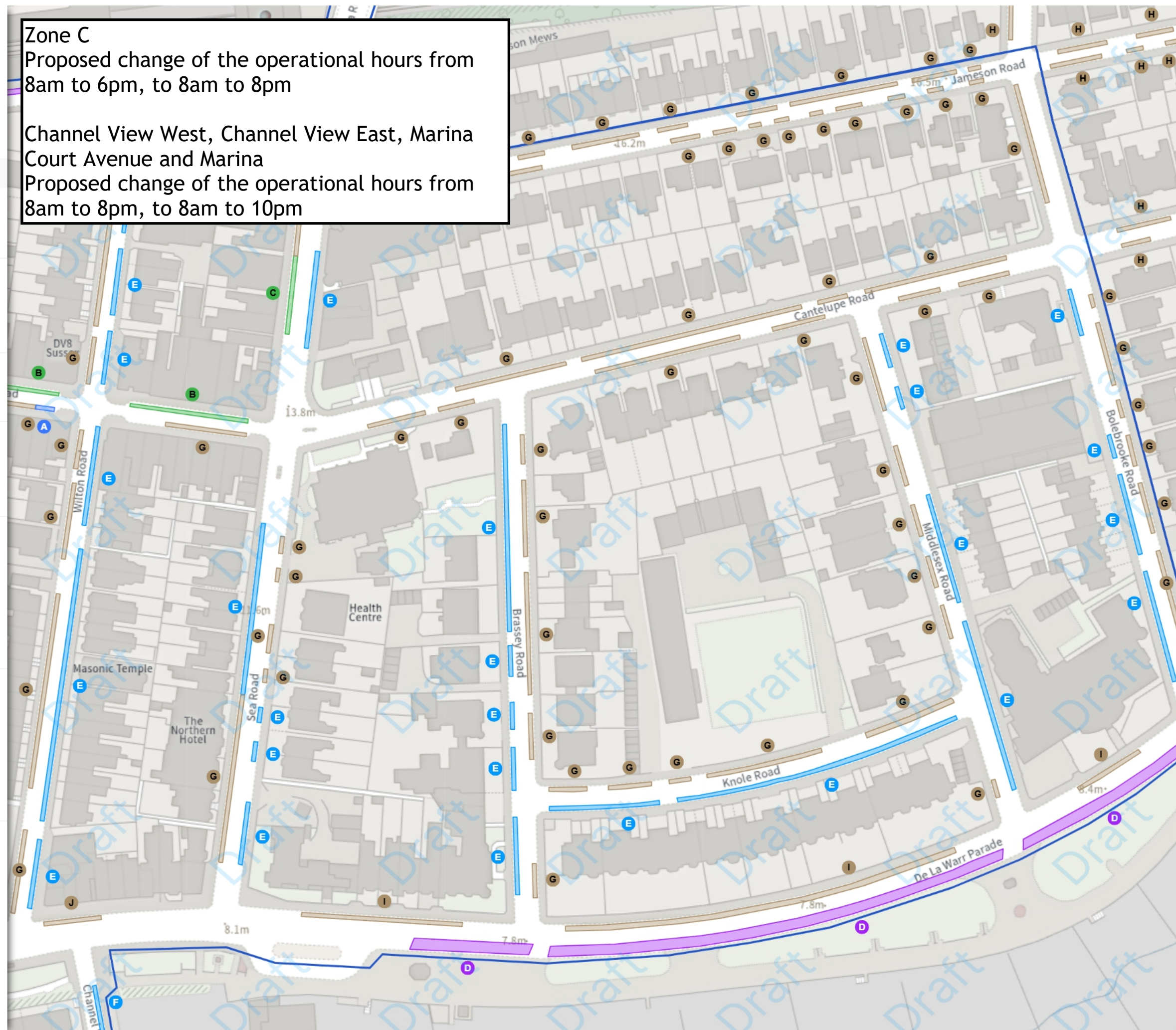
Scale: 1:1250 0 20 40 60m

NW 574393.691, 107537.311 SE 574846.744, 107167.905

© Crown copyright and database rights 2025 Ordnance Survey.
You are not permitted to copy, sub-license, distribute or sell any of this
data to third parties in any form. Licence number AC0000808855

Zone C
Proposed change of the operational hours from
8am to 6pm, to 8am to 8pm

Channel View West, Channel View East, Marina
Court Avenue and Marina
Proposed change of the operational hours from
8am to 8pm, to 8am to 10pm



Rother 3 Informal

Map 32b of 38

MODIFIED

Shared

Paid-for parking place

08:00-20:00 2h 2h

Permit holders parking place (C)

08:00-20:00

Shared

Paid-for parking place

08:00-22:00 2h 2h

Permit holders parking place (C)

08:00-22:00

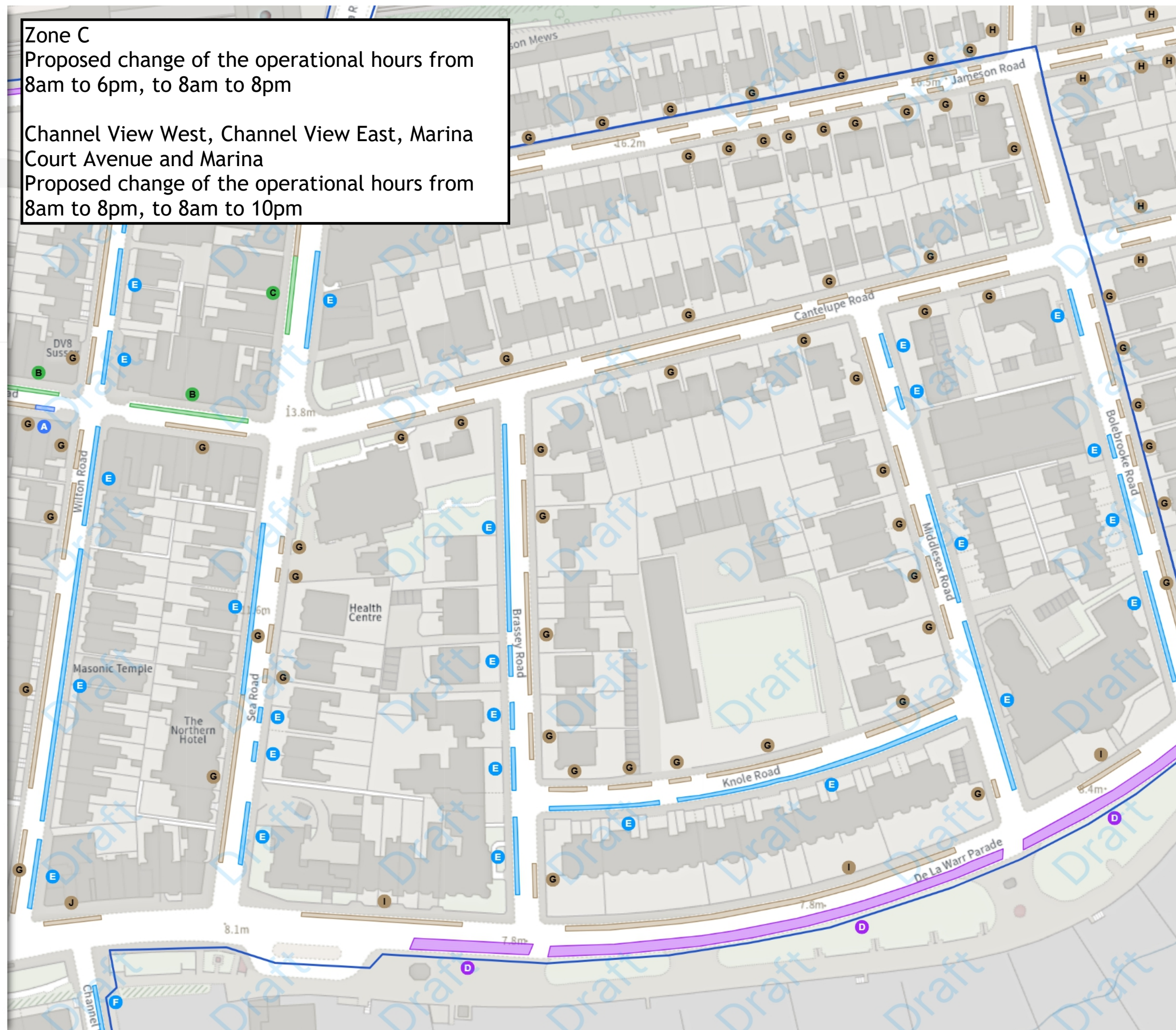
Scale: 1:1250 0 20 40 60m

NW 574393.691, 107537.311 SE 574846.744, 107167.905

© Crown copyright and database rights 2025 Ordnance Survey.
You are not permitted to copy, sub-license, distribute or sell any of this
data to third parties in any form. Licence number AC0000808855

Zone C
Proposed change of the operational hours from
8am to 6pm, to 8am to 8pm

Channel View West, Channel View East, Marina
Court Avenue and Marina
Proposed change of the operational hours from
8am to 8pm, to 8am to 10pm



ADDED

- ☐ Disabled persons' badge holders parking place

- A** At all times

☐ Shared

- B** Free parking place

08:00-20:00 ☒ 2h ☐ 2h

- B** Permit holders parking place (N)

08:00-20:00

MODIFIED

- Disabled persons' badge holders parking place

C 08:00-20:00 3h 2h

-  Free parking place

D 08:00-20:00 2h 2h

- Permit holders parking place (N)

E 08:00-20:00

 Shared

- F** Free parking place

08:00-20:00 2h 2h

- F** Permit holders parking place (N)

08:00-20:00

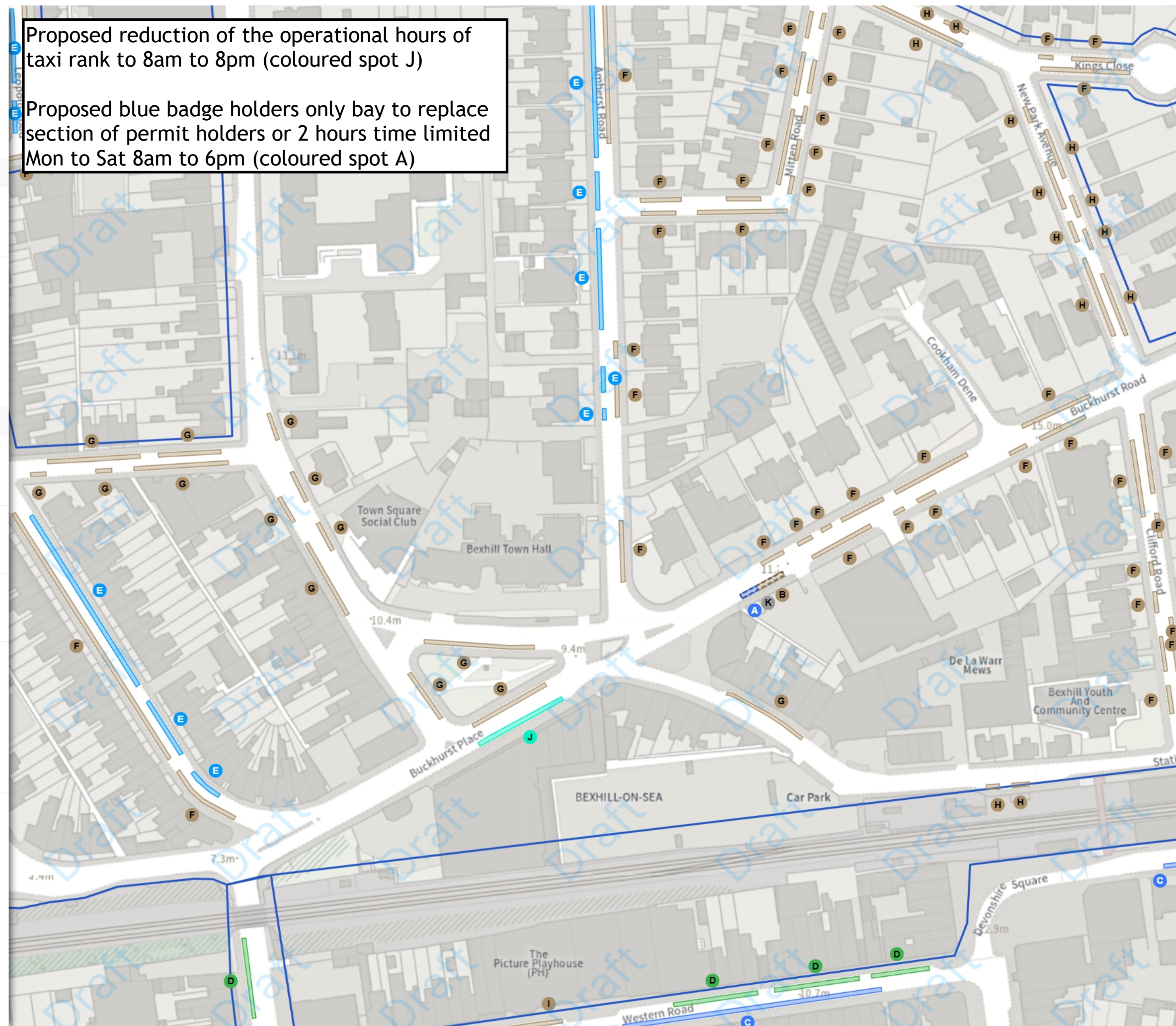
Scale: 1:1250

NW 573871.814, 107796.216 SE 574324.805, 107426.786

© Crown copyright and database rights 2025 Ordnance Survey.
You are not permitted to copy, sub-license, distribute or sell any of this
data to third parties in any form. Licence number AC0000808855

Proposed reduction of the operational hours of taxi rank to 8am to 8pm (coloured spot J)

Proposed blue badge holders only bay to replace section of permit holders or 2 hours time limited Mon to Sat 8am to 6pm (coloured spot A)



[Index >>>](#)

Rother 3 Informal

Map 33b of 38

MODIFIED

Shared

G Paid-for parking place

08:00-20:00 2h 2h

G Permit holders parking place (N)

08:00-20:00

Shared

H Paid-for parking place

08:00-20:00

H Permit holders parking place (N)

08:00-20:00

Shared

I Free parking place

08:00-20:00 2h 2h

I Permit holders parking place (C)

08:00-20:00

T Taxi stopping area

J 08:00-20:00

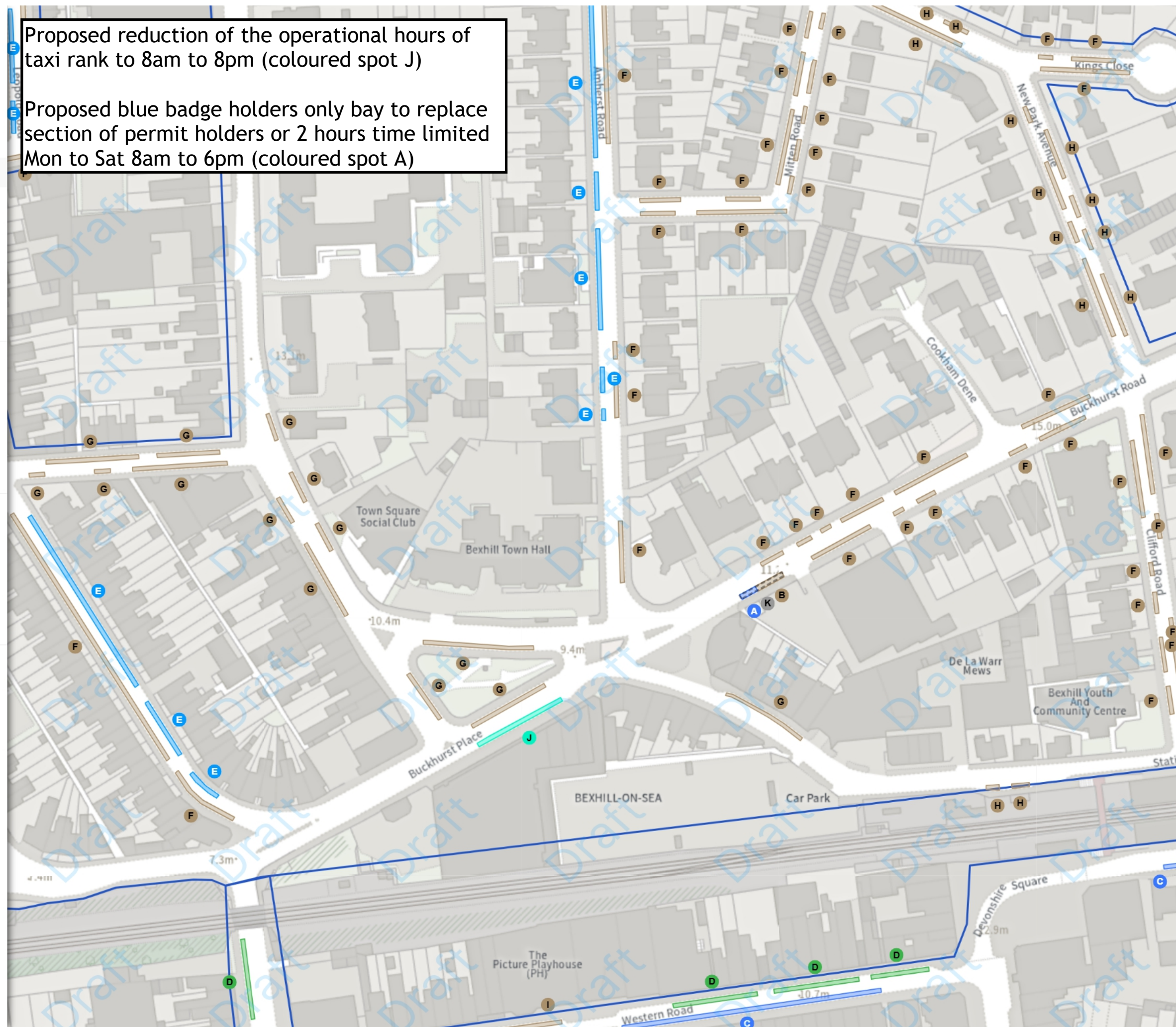
Scale: 1:1250 0 20 40 60m

NW 573871.814, 107796.216 SE 574324.805, 107426.786

© Crown copyright and database rights 2025 Ordnance Survey.
You are not permitted to copy, sub-license, distribute or sell any of this
data to third parties in any form. Licence number AC0000808855

Proposed reduction of the operational hours of
taxi rank to 8am to 8pm (coloured spot J)

Proposed blue badge holders only bay to replace
section of permit holders or 2 hours time limited
Mon to Sat 8am to 6pm (coloured spot A)



Rother 3 Informal

Map 33c of 38

REMOVED

Shared

Free parking place

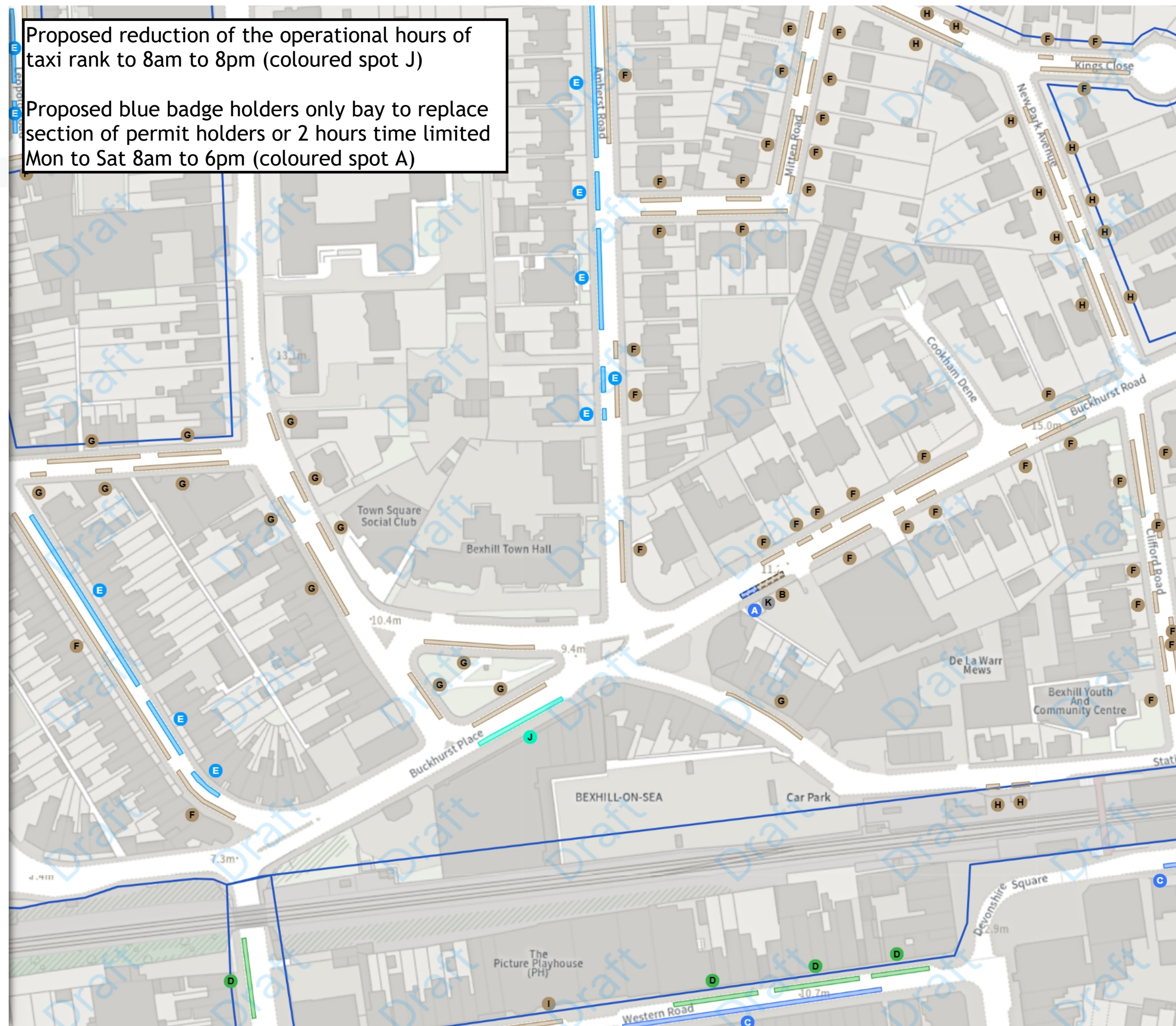
Mon-Sat 08:00-18:00 2h 2h

Permit holders parking place (N)

Mon-Sat 08:00-18:00

Proposed reduction of the operational hours of taxi rank to 8am to 8pm (coloured spot J)

Proposed blue badge holders only bay to replace section of permit holders or 2 hours time limited Mon to Sat 8am to 6pm (coloured spot A)



Scale: 1:1250 0 20 40 60m

NW 573871.814, 107796.216 SE 574324.805, 107426.786

© Crown copyright and database rights 2025 Ordnance Survey.
You are not permitted to copy, sub-license, distribute or sell any of this data to third parties in any form. Licence number AC0000808855

Rother 3 Informal

Map 34a of 38

ADDED

Permit holders parking place (C)

08:00-20:00

Shared

No stopping on the verge

At all times

No stopping on the footway

At all times

MODIFIED

Disabled persons' badge holders parking place

08:00-20:00 3h 2h

Paid-for parking place

08:00-20:00 2h 2h

08:00-22:00 2h 2h

Permit holders parking place (C)

08:00-22:00

08:00-20:00

Shared

Paid-for parking place

08:00-22:00 2h 2h

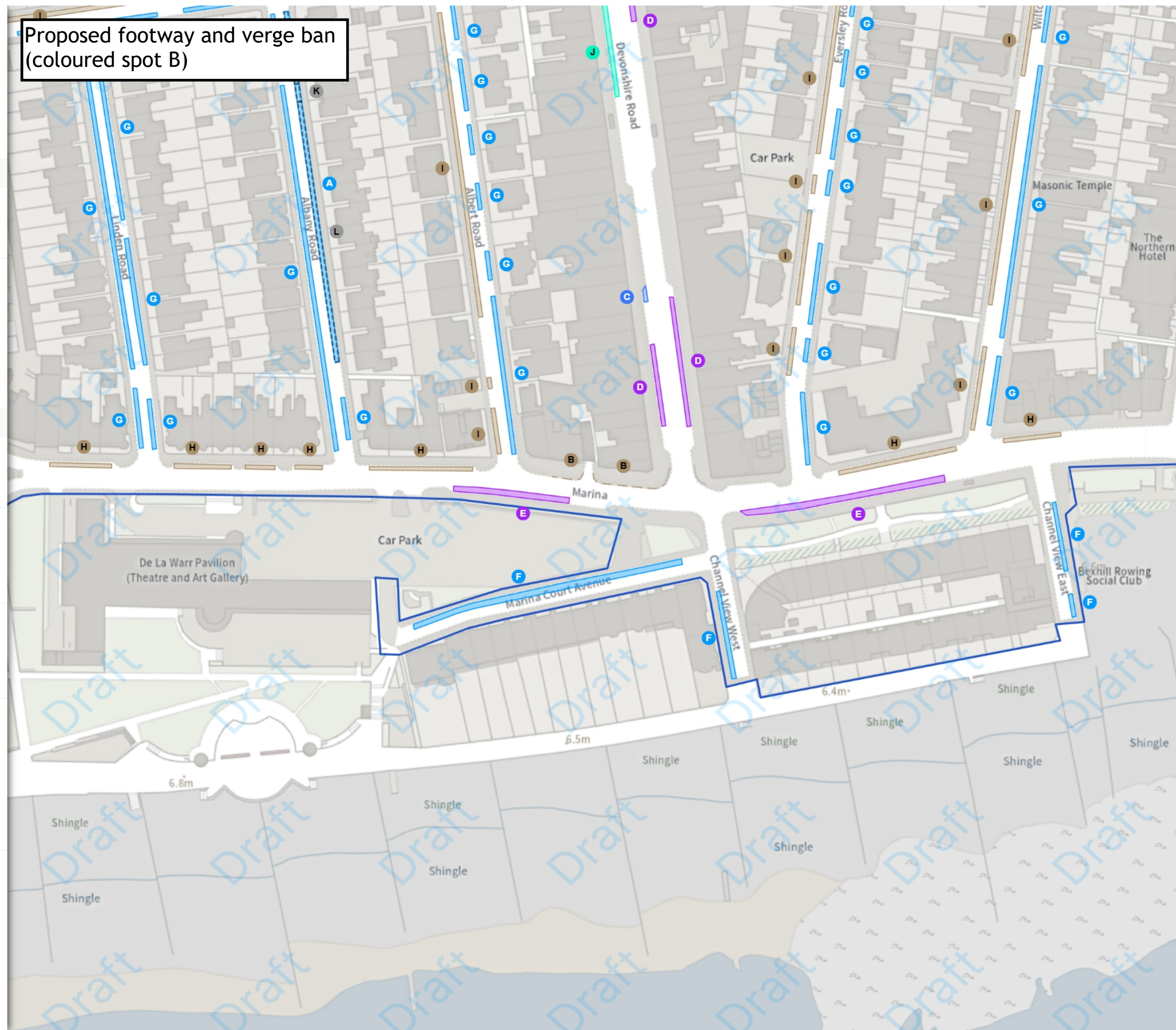
Permit holders parking place (C)

08:00-22:00

Scale: 1:1250 0 20 40 60m

NW 574040.398, 107344.869 SE 574493.44, 106975.419

© Crown copyright and database rights 2025 Ordnance Survey.
You are not permitted to copy, sub-license, distribute or sell any of this
data to third parties in any form. Licence number AC0000808855



Rother 3 Informal

Map 34b of 38

MODIFIED

Shared

Free parking place

08:00-20:00 2h 2h

Permit holders parking place (C)

08:00-20:00

Taxi stopping area

08:00-20:00

REMOVED

Disabled persons' badge holders parking place

At all times

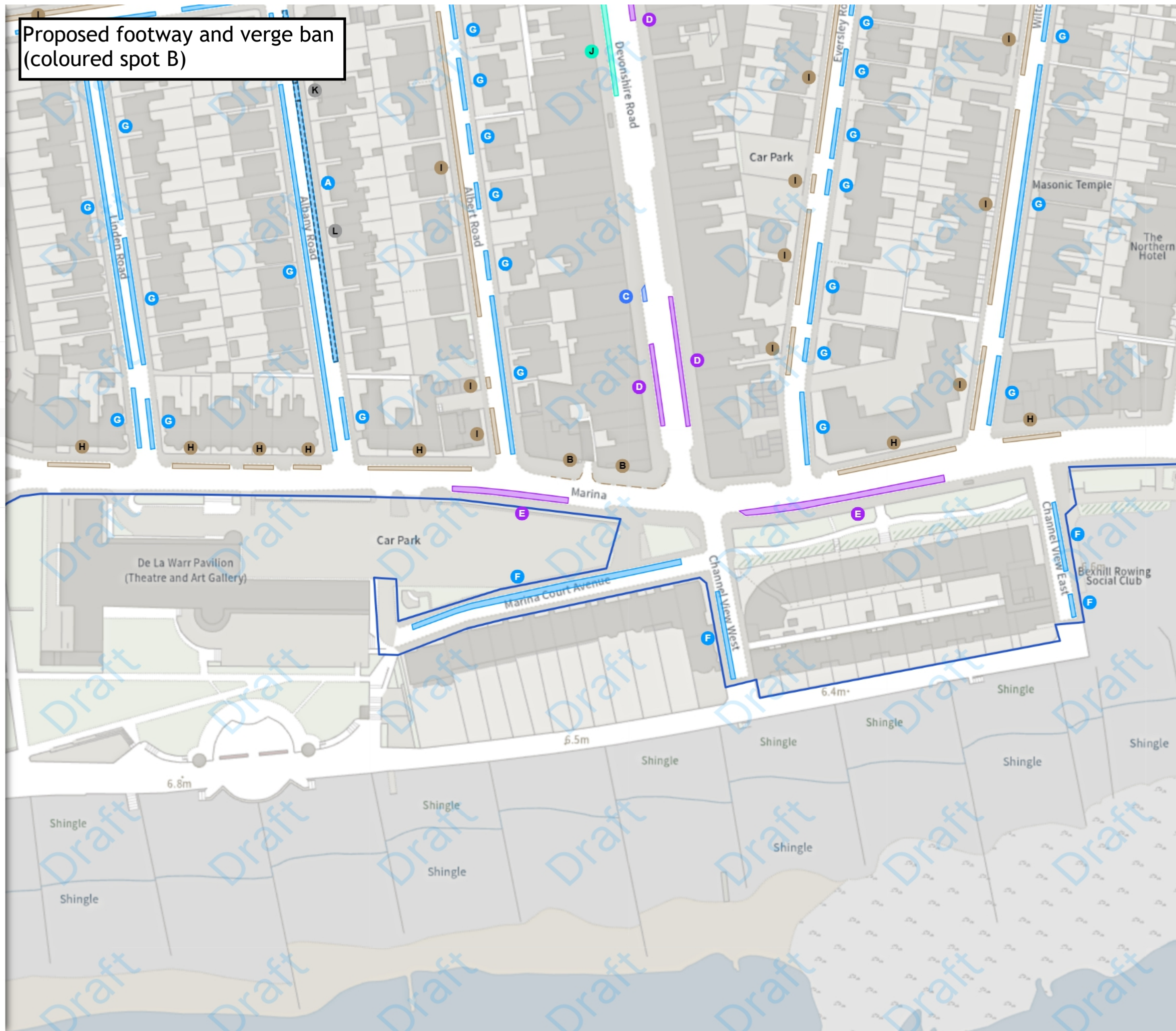
Permit holders parking place (C)

08:00-18:00

Scale: 1:1250 0 20 40 60m

NW 574040.398, 107344.869 SE 574493.44, 106975.419

© Crown copyright and database rights 2025 Ordnance Survey.
You are not permitted to copy, sub-license, distribute or sell any of this data to third parties in any form. Licence number AC0000808855



Rother 3 Informal

Map 35a of 38

ADDED

Permit holders parking place (C)

08:00-20:00

Shared

No stopping on the verge

At all times

No stopping on the footway

At all times

MODIFIED

Disabled persons' badge holders parking place

08:00-20:00 3h 2h

Free parking place

08:00-20:00 2h 2h

08:00-20:00 1h 2h

Paid-for parking place

08:00-20:00 2h 2h

08:00-22:00 2h 2h

08:00-20:00

Permit holders parking place (C)

08:00-20:00

Permit holders parking place (N)

08:00-20:00

Scale: 1:1250 0 20 40 60m

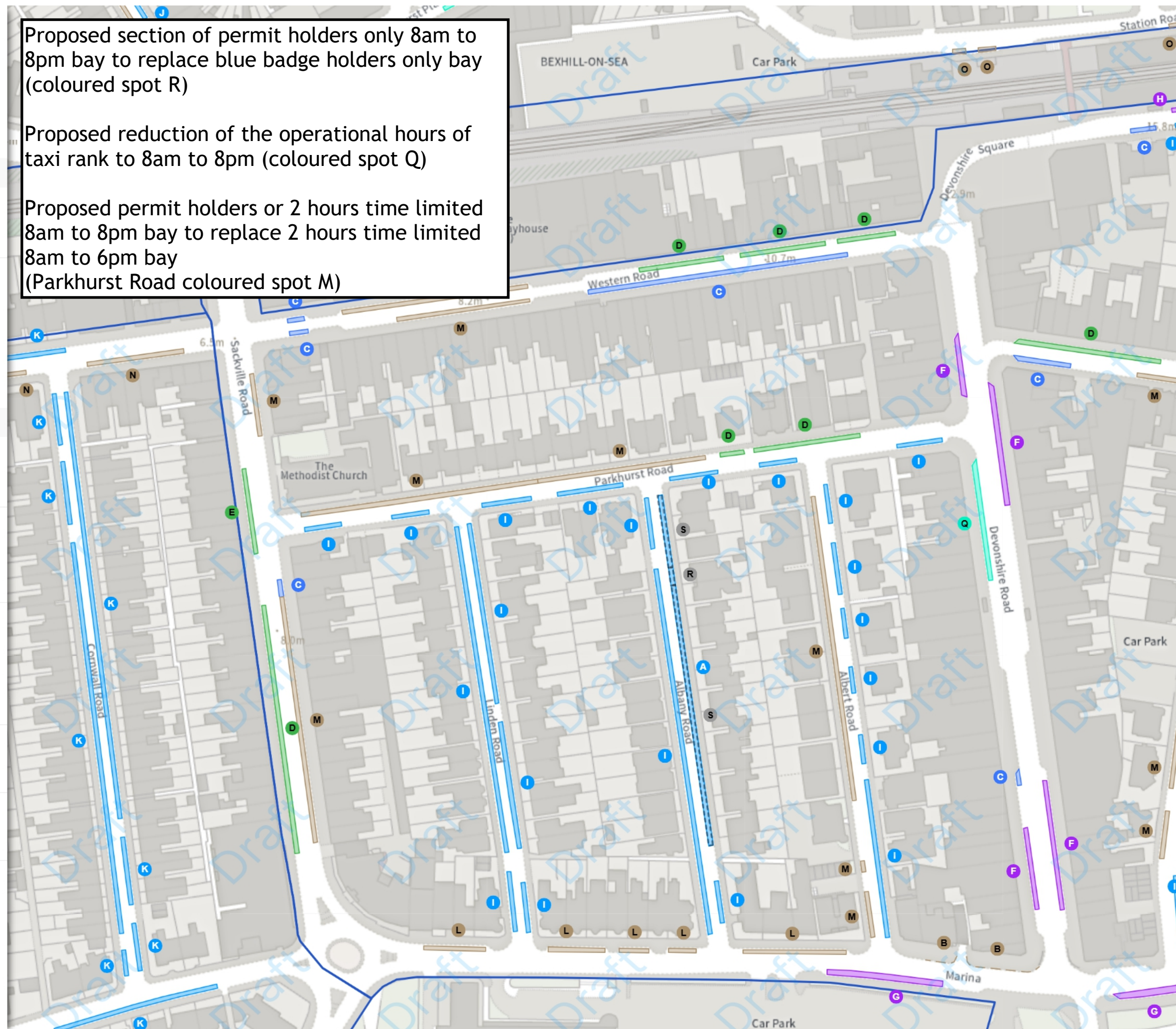
NW 573894.056, 107520.964 SE 574347.073, 107151.516

© Crown copyright and database rights 2025 Ordnance Survey.
You are not permitted to copy, sub-license, distribute or sell any of this
data to third parties in any form. Licence number AC0000808855

Proposed section of permit holders only 8am to 8pm bay to replace blue badge holders only bay (coloured spot R)

Proposed reduction of the operational hours of taxi rank to 8am to 8pm (coloured spot Q)

Proposed permit holders or 2 hours time limited 8am to 8pm bay to replace 2 hours time limited 8am to 6pm bay (Parkhurst Road coloured spot M)



Rother 3 Informal

Map 35b of 38

MODIFIED

Permit holders parking place (W)

08:00-20:00

Shared

Paid-for parking place

08:00-22:00 2h 2h

Permit holders parking place (C)

08:00-22:00

Shared

Free parking place

08:00-20:00 2h 2h

Permit holders parking place (C)

08:00-20:00

Shared

Free parking place

08:00-20:00 2h 2h

Permit holders parking place (W)

08:00-20:00

Shared

Paid-for parking place

08:00-20:00

Permit holders parking place (N)

08:00-20:00

Scale: 1:1250 0 20 40 60m

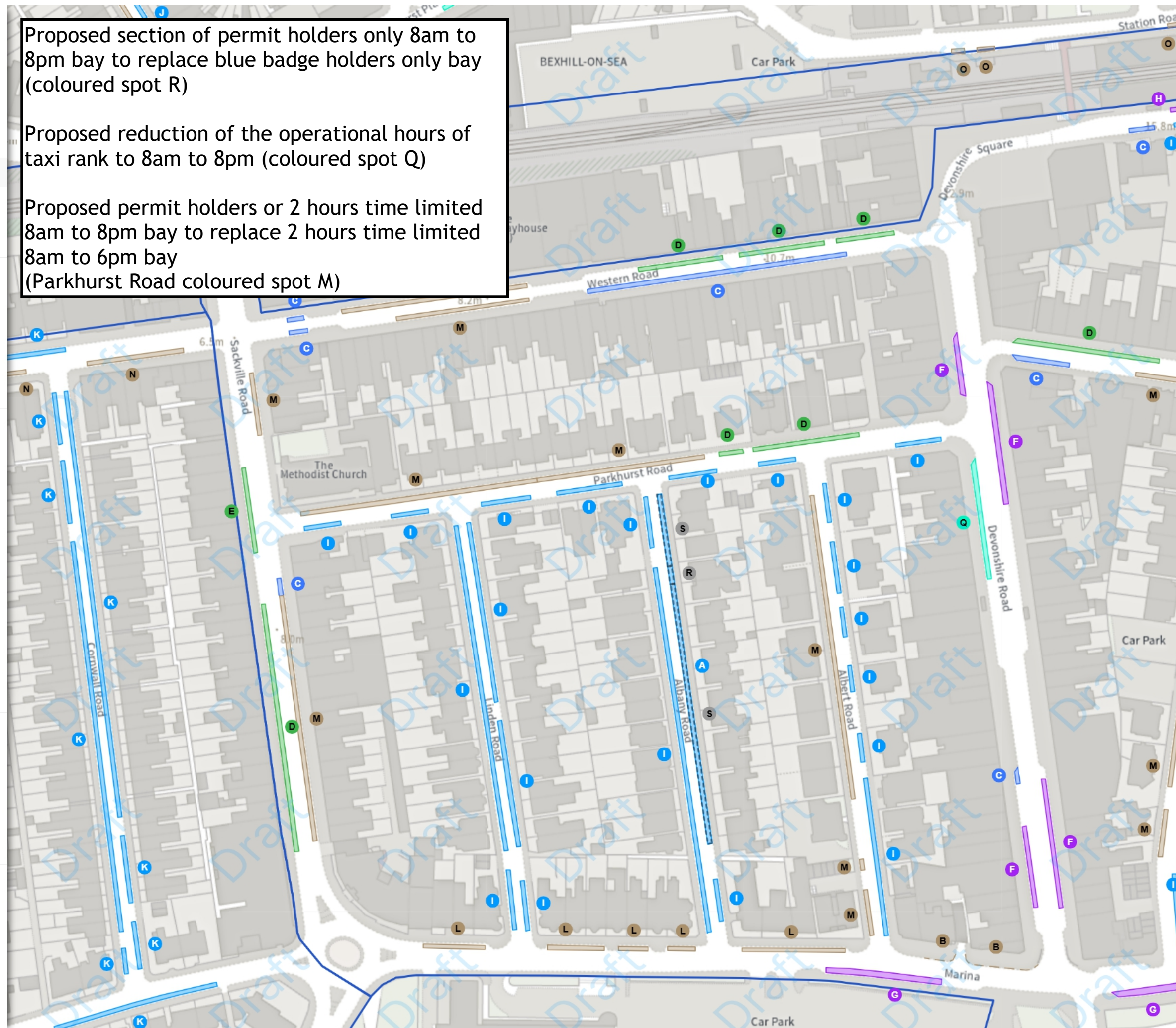
NW 573894.056, 107520.964 SE 574347.073, 107151.516

© Crown copyright and database rights 2025 Ordnance Survey.
You are not permitted to copy, sub-license, distribute or sell any of this
data to third parties in any form. Licence number AC0000808855

Proposed section of permit holders only 8am to 8pm bay to replace blue badge holders only bay (coloured spot R)

Proposed reduction of the operational hours of taxi rank to 8am to 8pm (coloured spot Q)

Proposed permit holders or 2 hours time limited 8am to 8pm bay to replace 2 hours time limited 8am to 6pm bay (Parkhurst Road coloured spot M)



Rother 3 Informal

Map 35c of 38

MODIFIED

Shared

Free parking place

08:00-20:00 2h 2h

Permit holders parking place (N)

08:00-20:00

Taxi stopping area

08:00-20:00

REMOVED

Disabled persons' badge holders parking place

At all times

Permit holders parking place (C)

08:00-18:00

Scale: 1:1250 0 20 40 60m

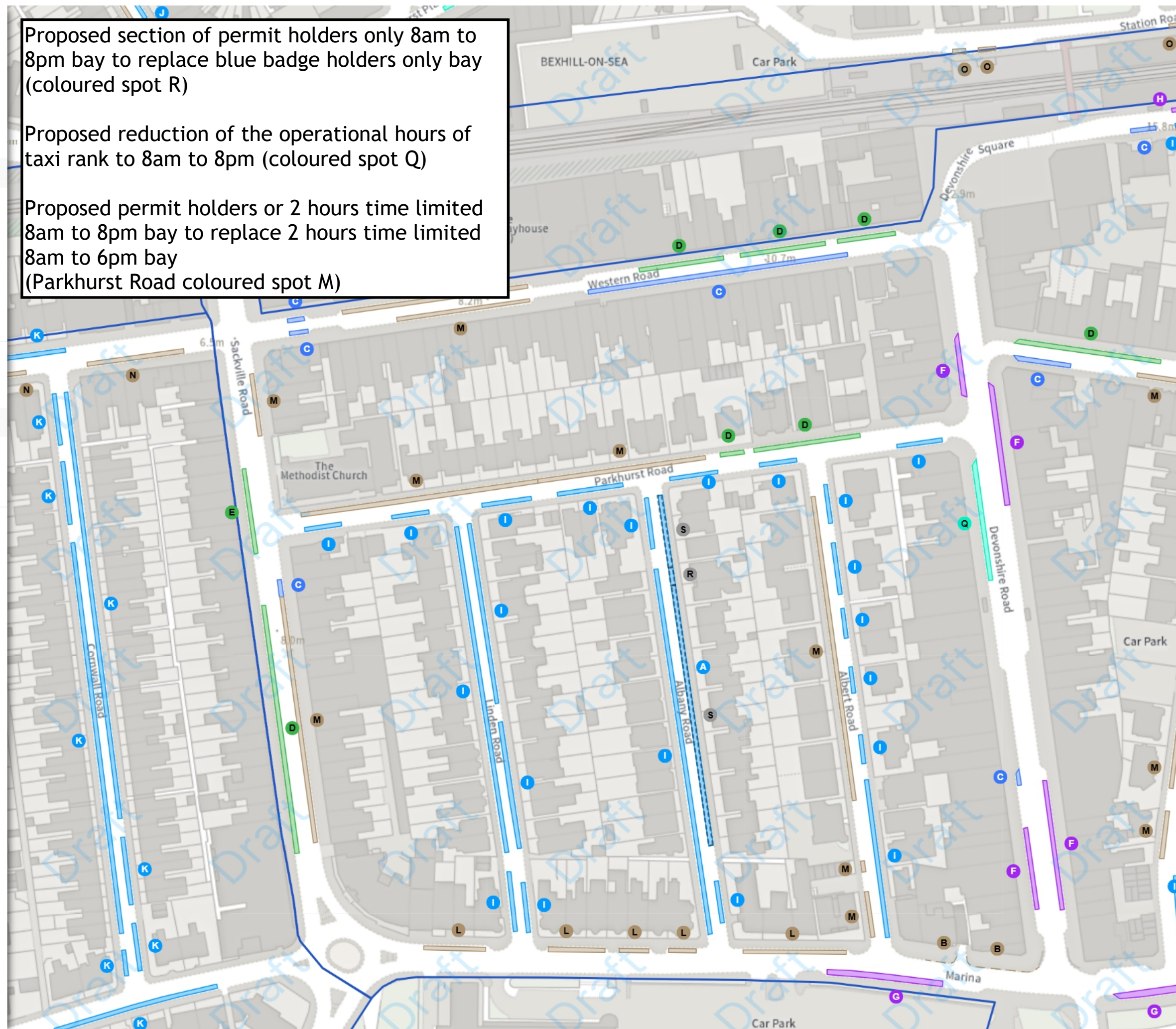
NW 573894.056, 107520.964 SE 574347.073, 107151.516

© Crown copyright and database rights 2025 Ordnance Survey.
You are not permitted to copy, sub-license, distribute or sell any of this
data to third parties in any form. Licence number AC0000808855

Proposed section of permit holders only 8am to 8pm bay to replace blue badge holders only bay (coloured spot R)

Proposed reduction of the operational hours of taxi rank to 8am to 8pm (coloured spot Q)

Proposed permit holders or 2 hours time limited 8am to 8pm bay to replace 2 hours time limited 8am to 6pm bay (Parkhurst Road coloured spot M)



Rother 3 Informal

Map 36a of 38

ADDED

No waiting at any time

At all times

Permit holders parking place (W)

08:00-20:00

MODIFIED

Paid-for parking place

08:00-20:00

Permit holders parking place (W)

08:00-20:00

Shared

Paid-for parking place

08:00-20:00 4h 2h

Permit holders parking place (W)

08:00-20:00

Shared

Paid-for parking place

08:00-20:00

Permit holders parking place (F)

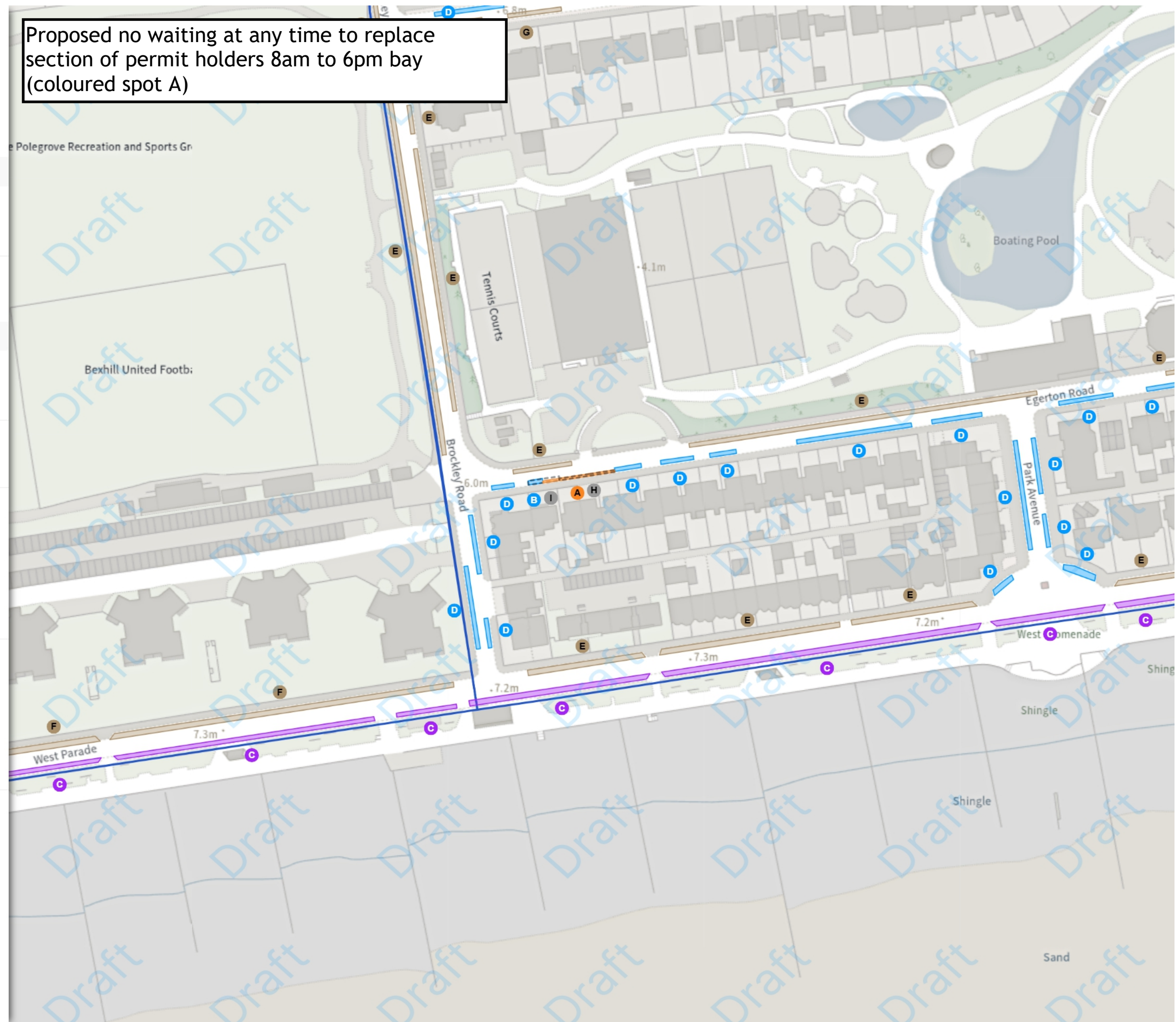
08:00-20:00

Scale: 1:1250 0 20 40 60m

NW 573337.304, 107227.509 SE 573790.302, 106857.992

© Crown copyright and database rights 2025 Ordnance Survey.
You are not permitted to copy, sub-license, distribute or sell any of this
data to third parties in any form. Licence number AC0000808855

Proposed no waiting at any time to replace
section of permit holders 8am to 6pm bay
(coloured spot A)



Rother 3 Informal

Map 36b of 38

MODIFIED

Shared

Free parking place

08:00-20:00 2h 2h

Permit holders parking place (W)

08:00-20:00

REMOVED

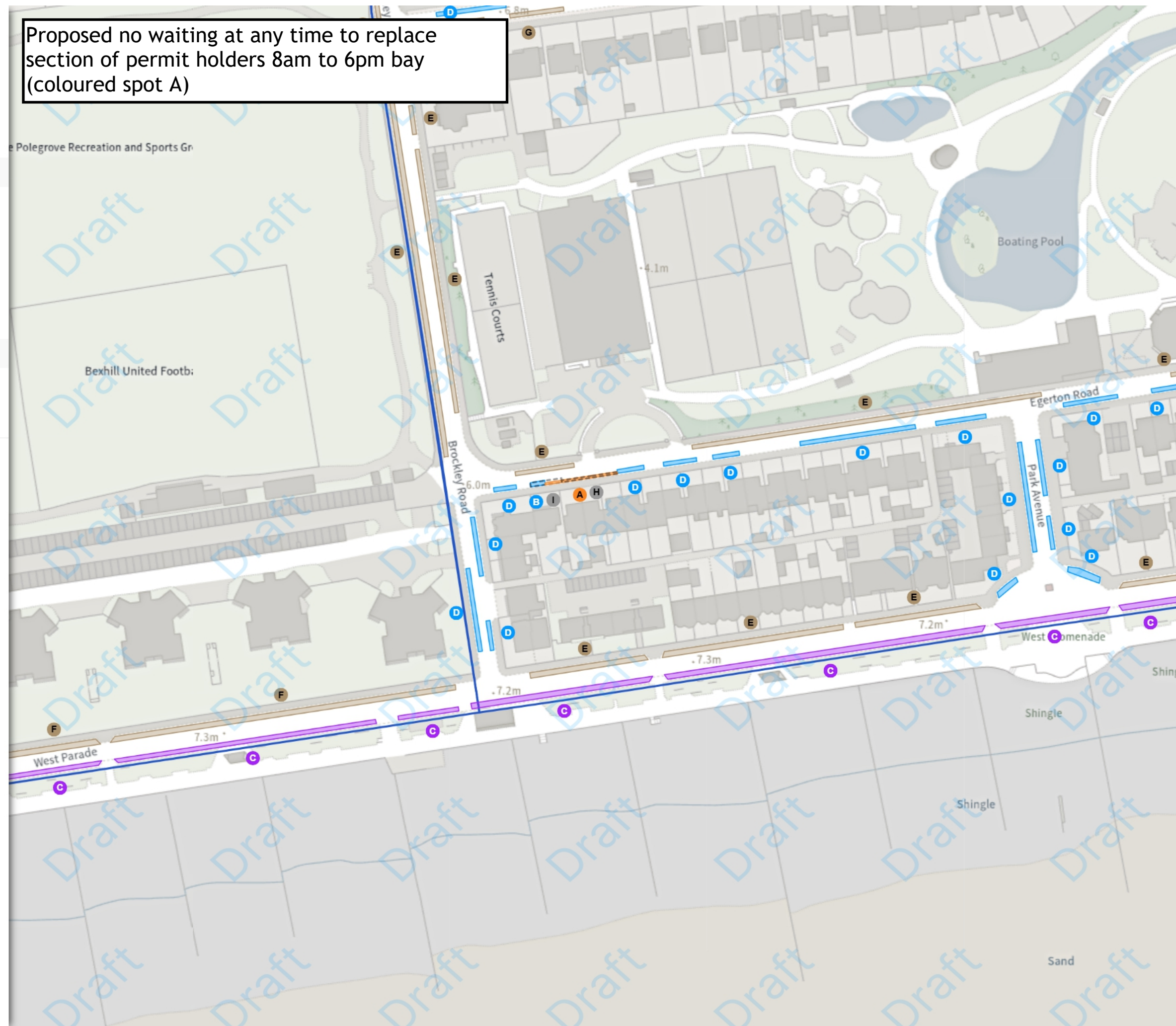
No waiting at any time

At all times

Permit holders parking place (W)

08:00-18:00

Proposed no waiting at any time to replace
section of permit holders 8am to 6pm bay
(coloured spot A)



Scale: 1:1250 0 20 40 60m

NW 573337.304, 107227.509 SE 573790.302, 106857.992


© Crown copyright and database rights 2025 Ordnance Survey.
You are not permitted to copy, sub-license, distribute or sell any of this
data to third parties in any form. Licence number AC0000808855

Rother 3 Informal

Map 37 of 38

MODIFIED

 No waiting at any time

 At all times

 Shared

 Free parking place

08:00-20:00  2h  2h


 Permit holders parking place (E)

08:00-20:00

 Shared

 Free parking place

08:00-20:00  2h  2h

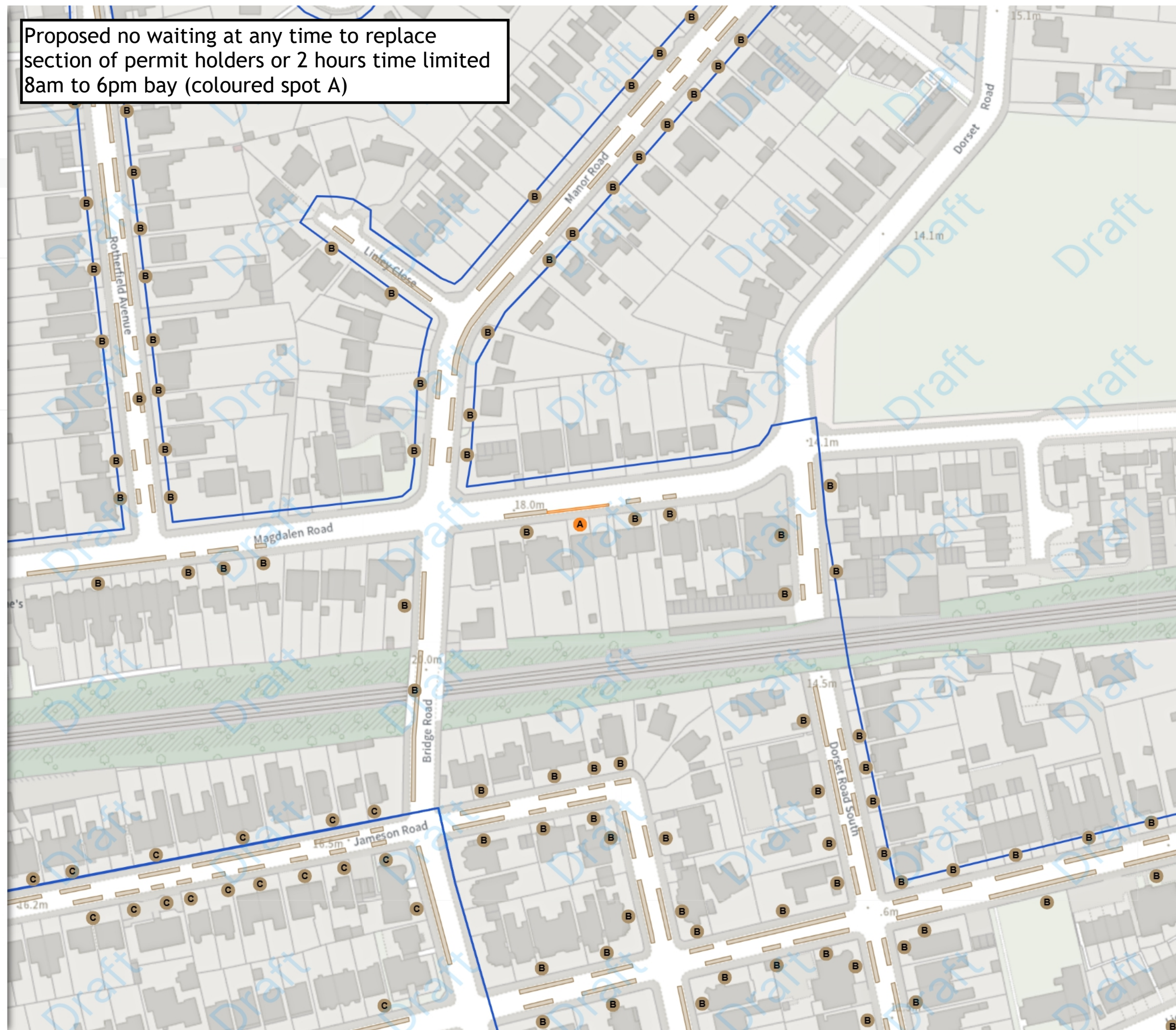
 Permit holders parking place (C)

08:00-20:00

 Scale: 1:1250 

NW 574607.901, 107829.164 SE 575060.946, 107459.798

© Crown copyright and database rights 2025 Ordnance Survey.
You are not permitted to copy, sub-license, distribute or sell any of this
data to third parties in any form. Licence number AC0000808855



Rother 3 Informal

Map 38 of 38

ADDED

Shared

A Free parking place

08:00-20:00 2h 2h

A Permit holders parking place (E)

08:00-20:00

MODIFIED

Shared

B Free parking place

08:00-20:00 2h 2h

B Permit holders parking place (E)

08:00-20:00

REMOVED

Disabled persons' badge holders parking place

C At all times

Shared

D Free parking place

08:00-18:00 2h 2h

D Permit holders parking place (E)

08:00-18:00

Scale: 1:1250 0 20 40 60m

NW 574659.795, 108107.643 SE 575112.82, 107738.302

© Crown copyright and database rights 2025 Ordnance Survey.
You are not permitted to copy, sub-license, distribute or sell any of this
data to third parties in any form. Licence number AC0000808855

Proposed section of permit holders or 2 hours
time limited 8am to 8pm bay to replace blue
badge holders only bay (coloured spot C)

