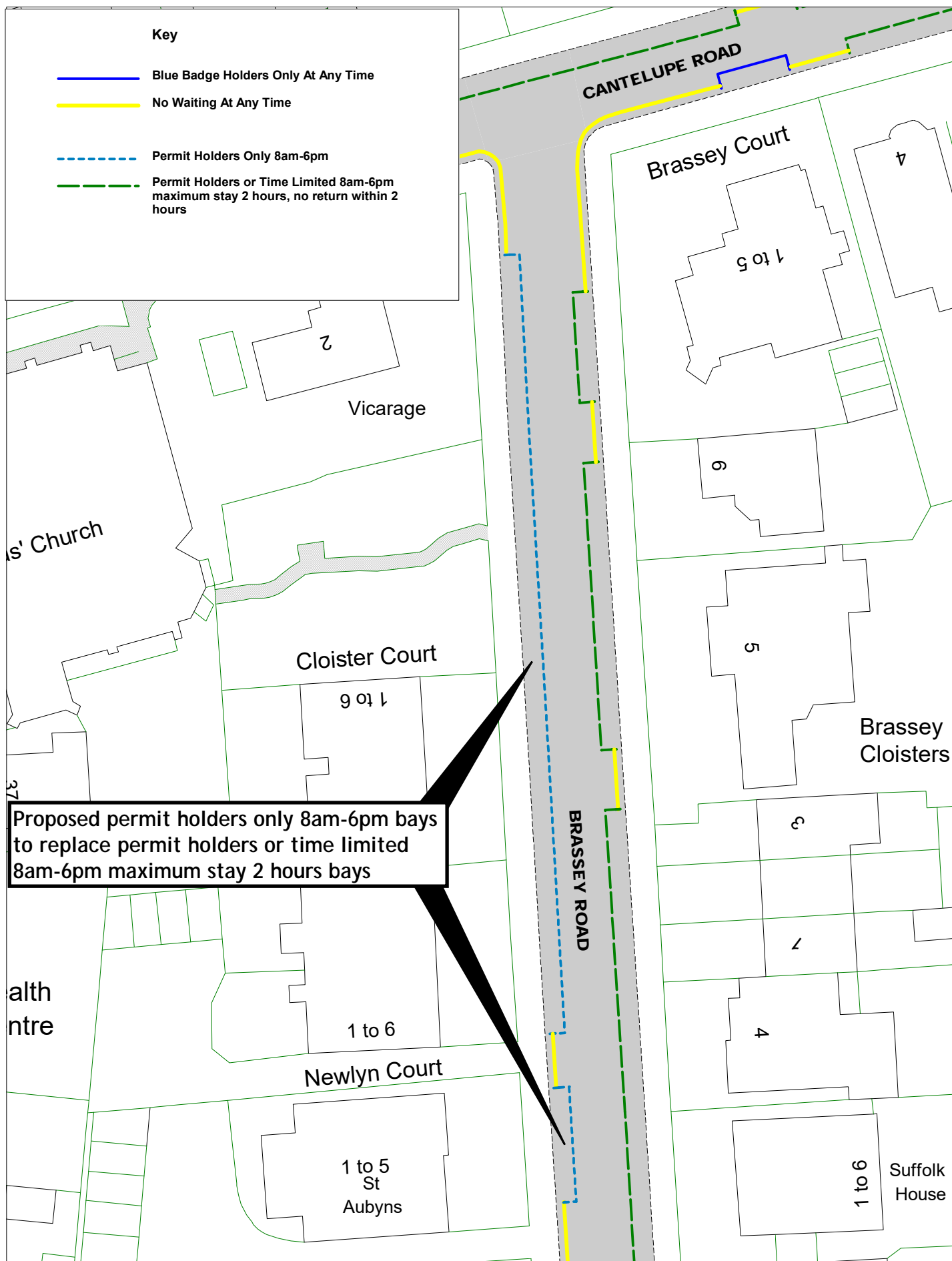
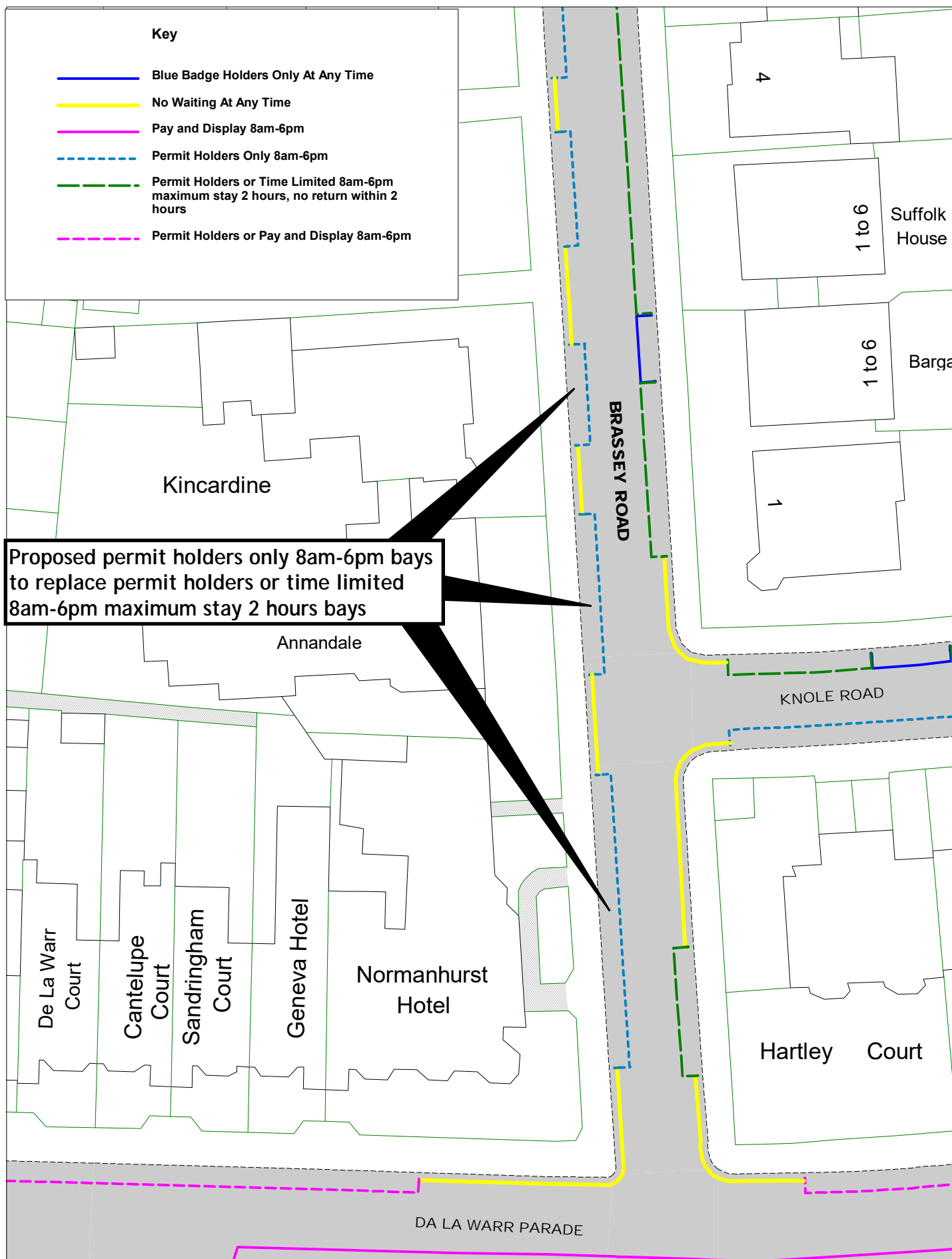


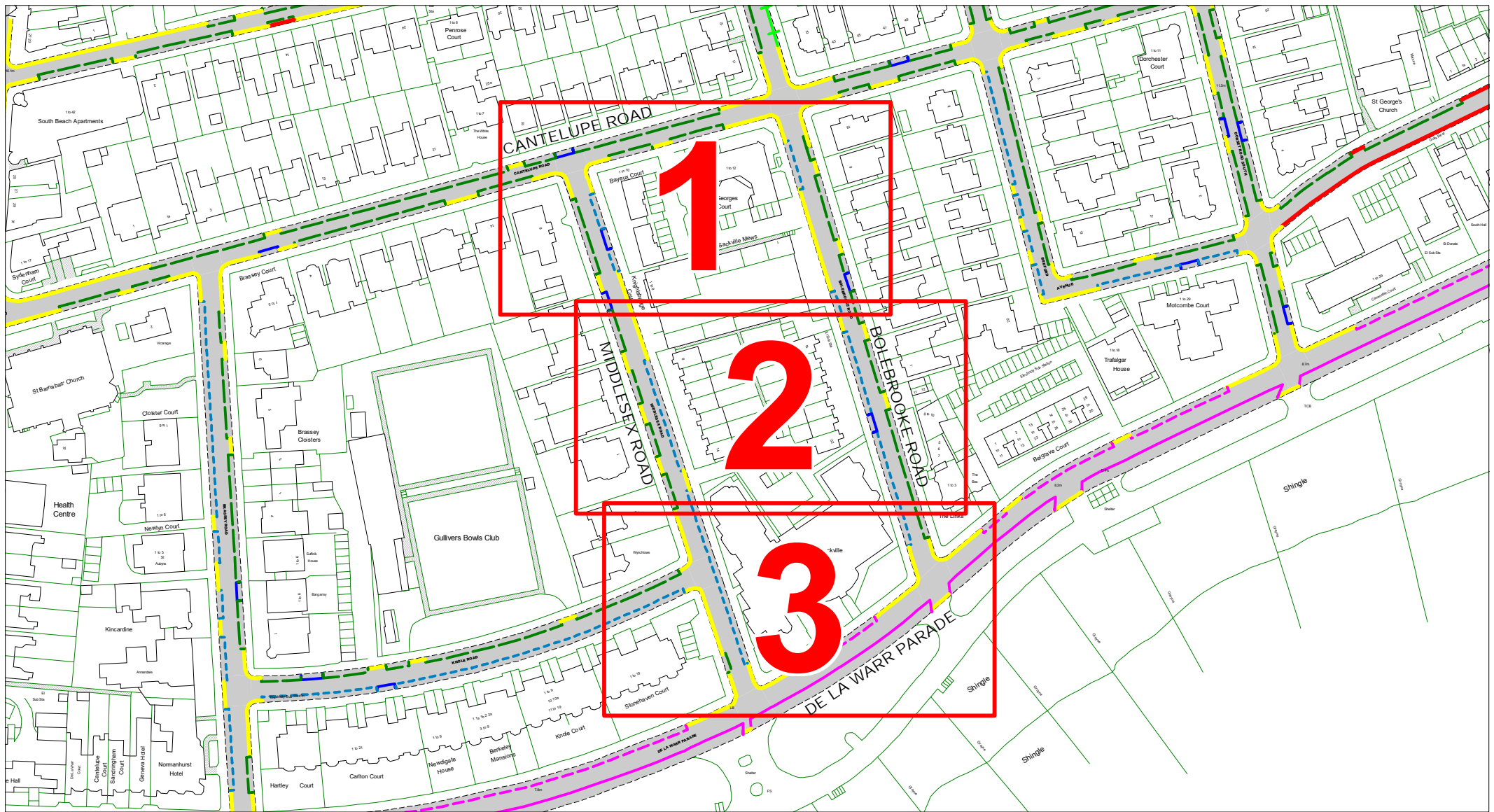
Rother Parking Review 2022/23 - formal consultation drawings  
Bexhill-on-Sea  
Zone C



	Road Name	Drawing Number				
1	Albany Road	RR22 BZC013	RR22 BZC014	RR22 BZC015	RR22 BZC016	
2	Bolebrooke Road	RR22 BZC004	RR22 BZC005	RR22 BZC006	RR22 BZC007	
3	Brassey Road	RR22 BZC001	RR22 BZC002	RR22 BZC003		
4	De La Warr Parade	RR22 BZC008	RR22 BZC009	RR22 BZC010	RR22 BZC011	
5	Devonshire Road	RR22 BZC024	RR22 BZC025	RR22 BZC026		
6	Eversley Road	RR22 BZC028	RR22 BZC029	RR22 BZC030		
7	Knole Road	RR22 BZC012				
8	Linden Road	RR22 BZC013	RR22 BZC014	RR22 BZC015	RR22 BZC016	
9	Jameson Road	RR22 BZC027				
10	Middlesex Road	RR22 BZC004	RR22 BZC005	RR22 BZC006	RR22 BZC007	
11	Parkhurst Road	RR22 BZC024	RR22 BZC025			
12	Sackville Road	RR22 BZC017				
13	Sea Road	RR22 BZC018	RR22 BZC020			
14	St Leonards Road	RR22 BZC018	RR22 BZC019	RR22 BZC020		
15	Western Road	RR22 BZC021	RR22 BZC022	RR22 BZC023		
16	Wilton Road	RR22 BZC018	RR22 BZC020	RR22 BZC028	RR22 BZC029	RR22 BZC030



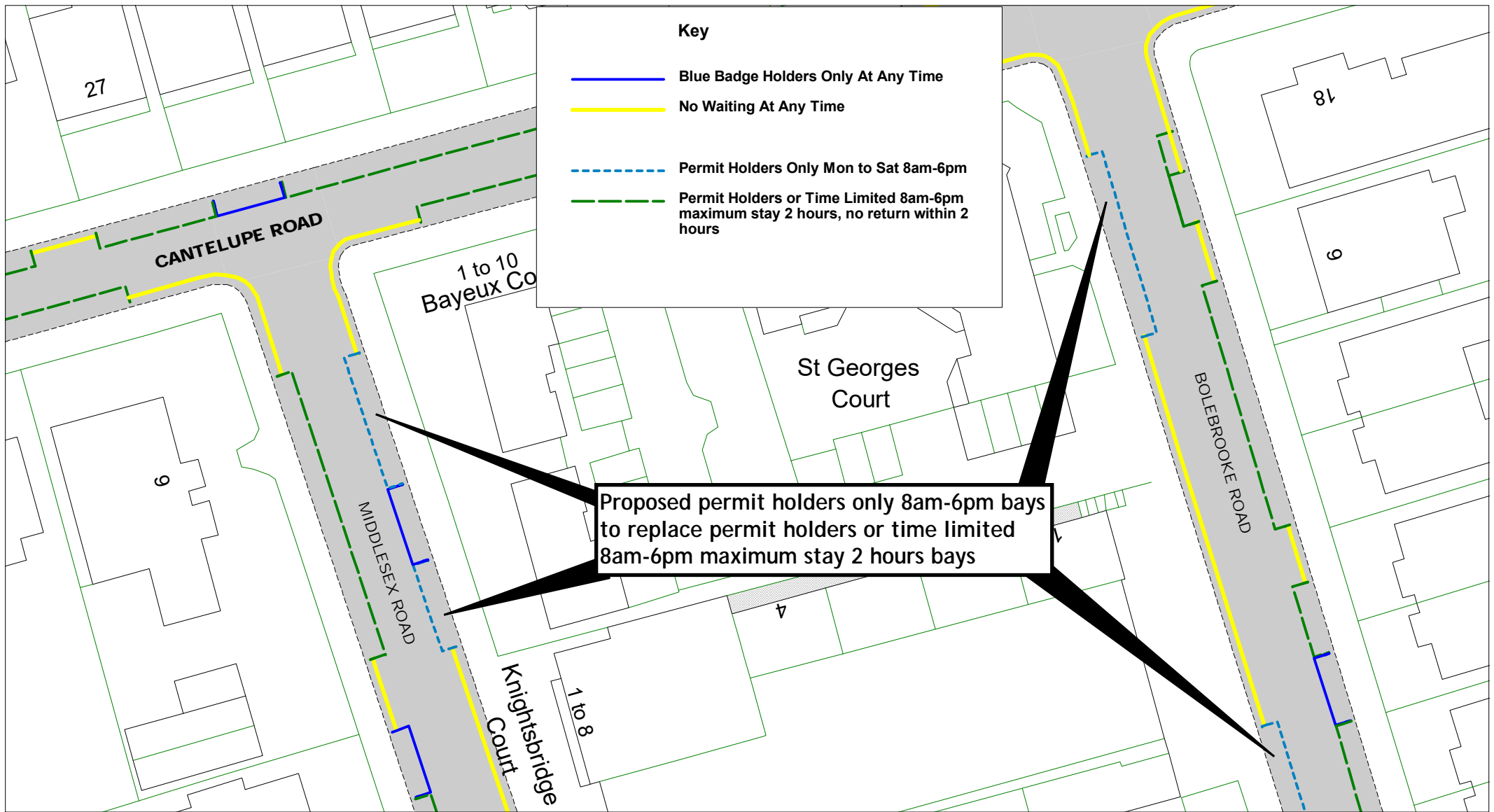






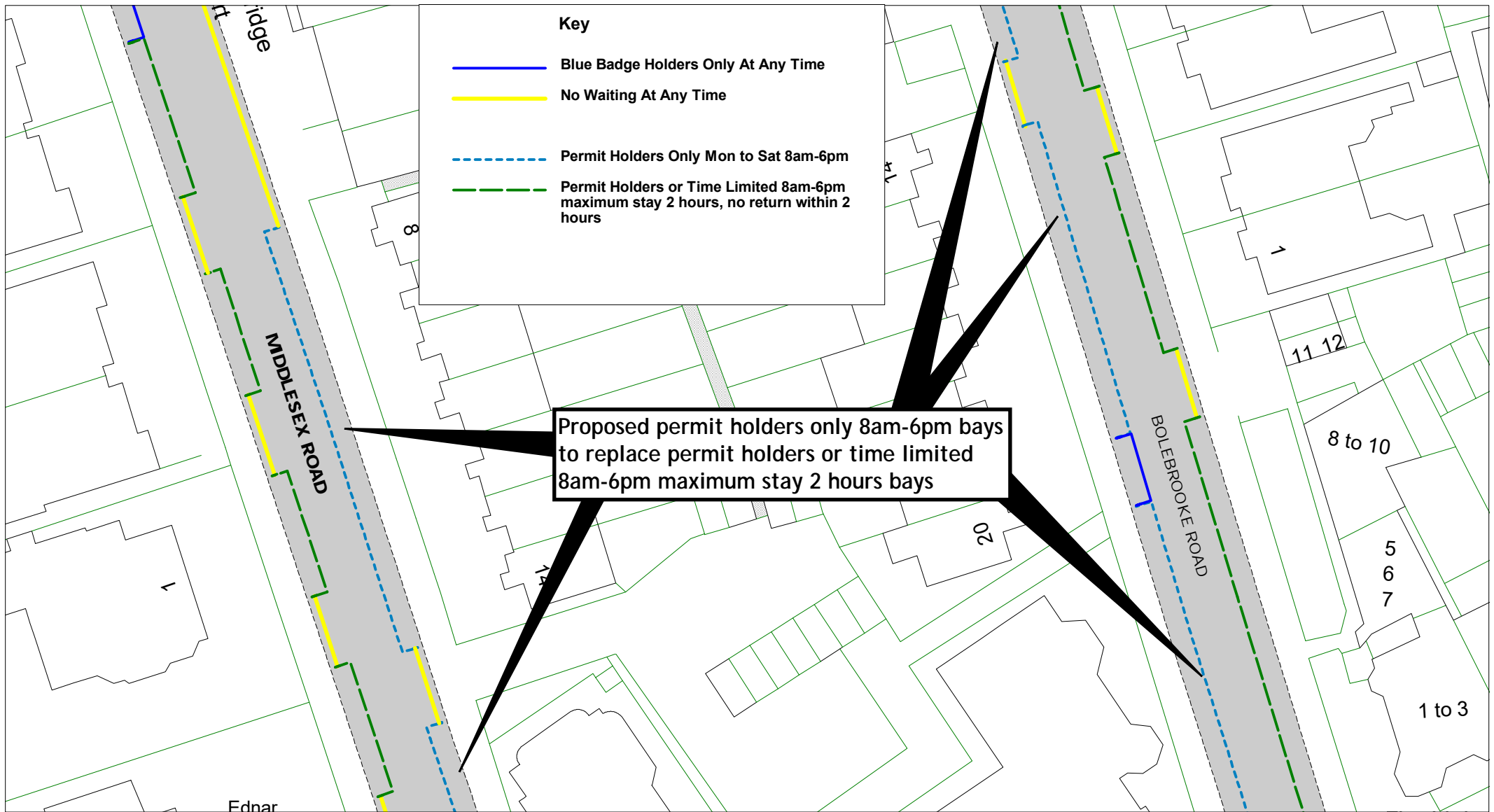




		<p><b>Bolebrooke Road and Middlesex Road Zone C</b></p>	<p><b>Overview</b></p>	SCALE	1 : 1900
				DATE	17 / 11 / 2022
				DRAWING No.	RR22 BZC004
				DRAWN BY	
				<p>© Crown copyright. All rights reserved East Sussex County Council Licence No. 100019601 2022</p>	

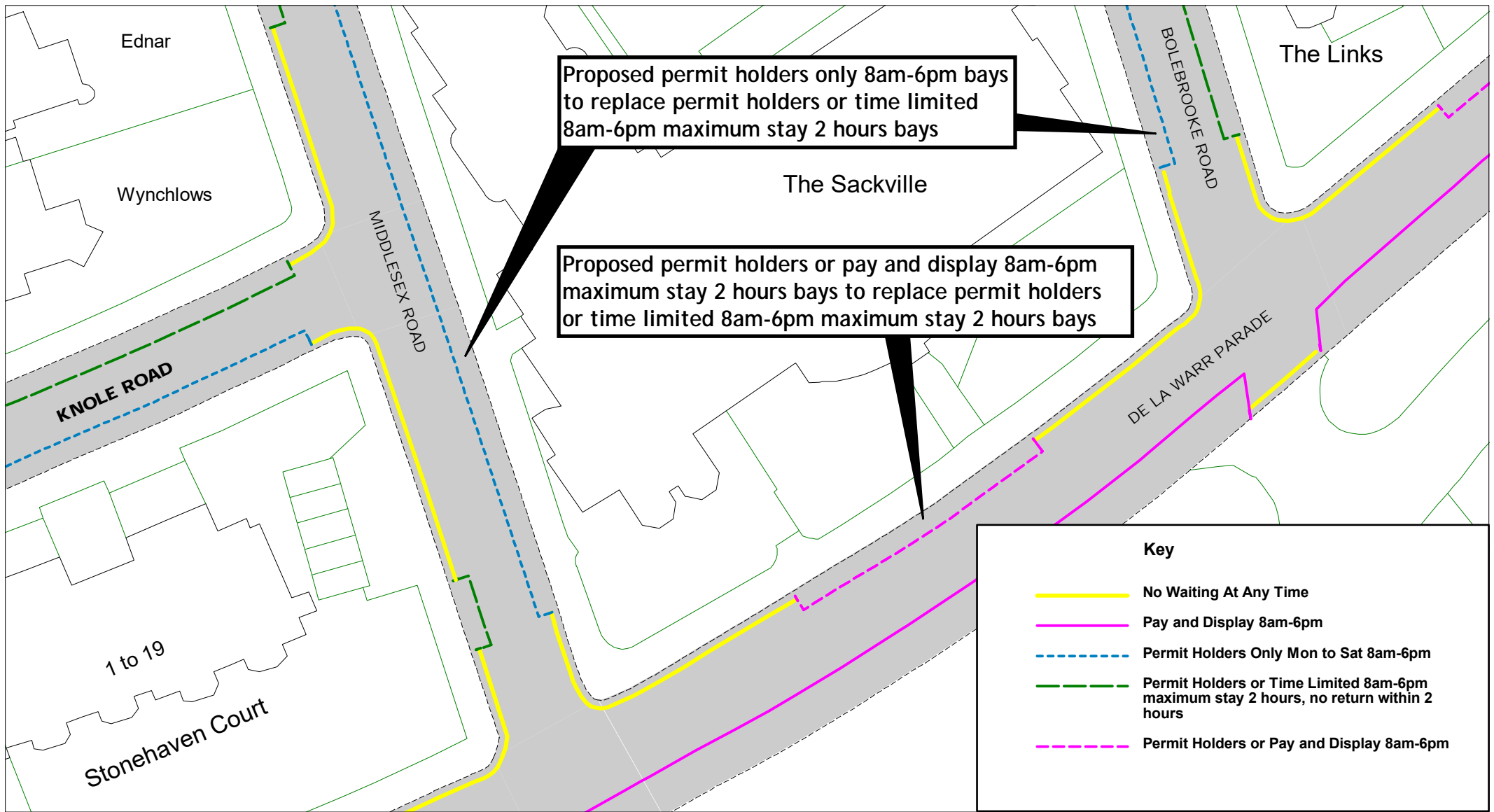
[Return to index](#)





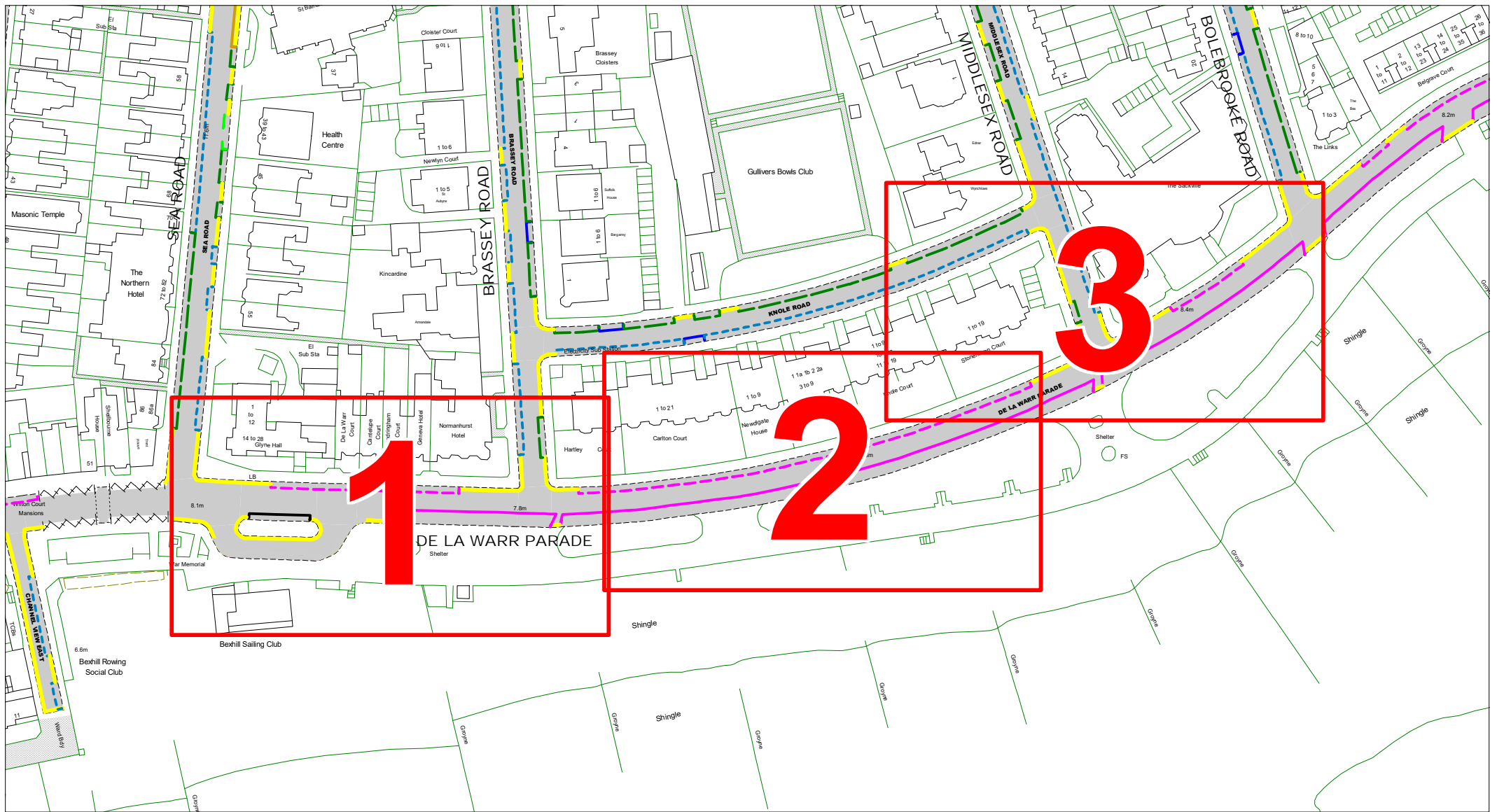
		<p>Bolebrooke Road and Middlesex Road Zone C</p>	<p>Frame 1</p>	SCALE	1 : 500
				DATE	17 / 11 / 2022
				DRAWING No.	RR22 BZC005
				DRAWN BY	
				<p>© Crown copyright. All rights reserved East Sussex County Council Licence No. 100019601 2022</p>	





		<p>Bolebrooke Road and Middlesex Road Zone C</p>		Frame 2	SCALE	1 : 500
					DATE	17 / 11 / 2022
					DRAWING No.	RR22 BZC006
					DRAWN BY	
				<small>© Crown copyright. All rights reserved East Sussex County Council Licence No. 100019601 2022</small>		

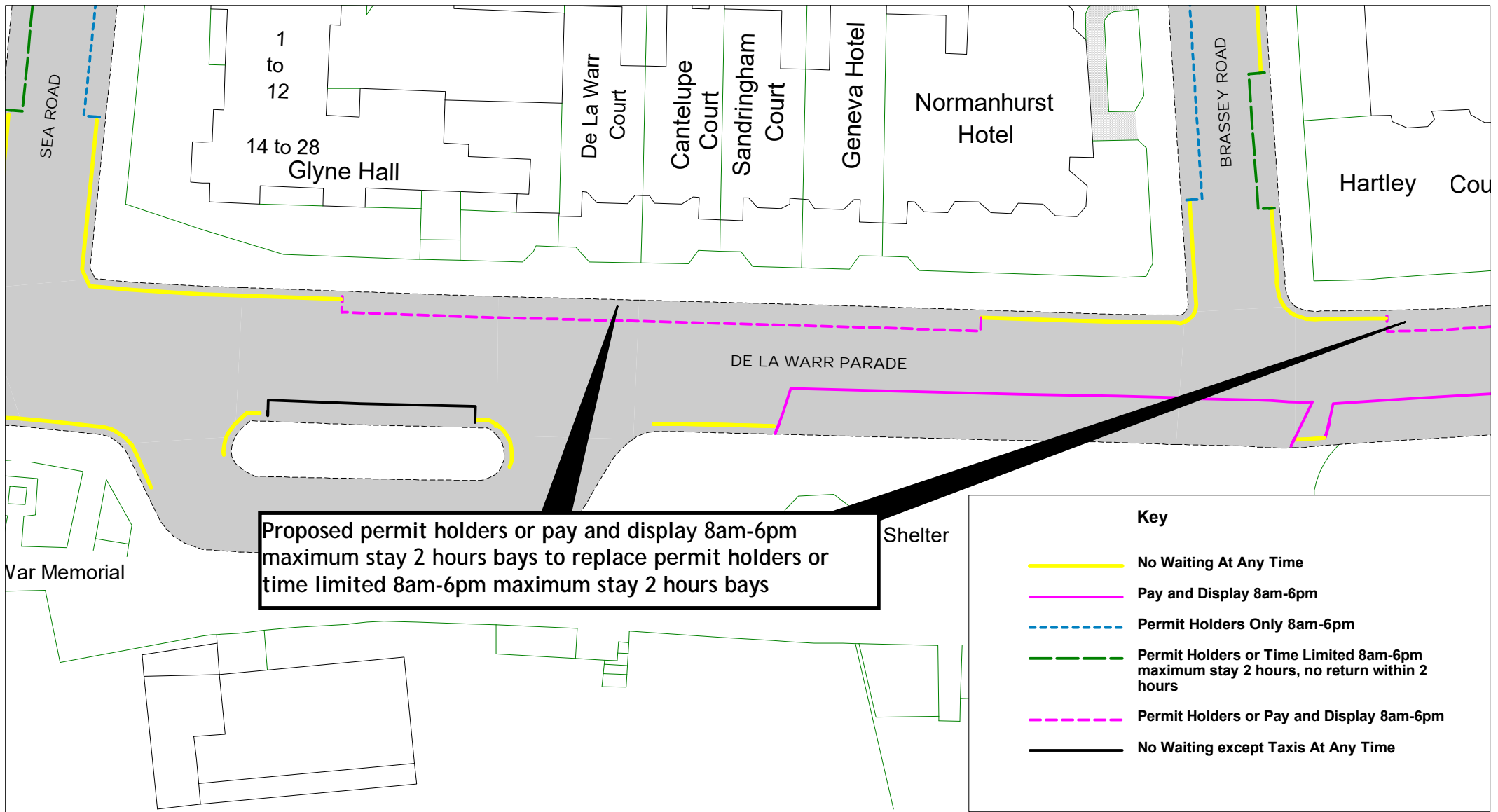




		<p>Bolebrooke Road and Middlesex Road Zone C</p>		Frame 3	SCALE	1 : 500
					DATE	17 / 11 / 2022
					DRAWING No.	RR22 BZC007
					DRAWN BY	
				<p>© Crown copyright. All rights reserved East Sussex County Council Licence No. 100019601 2022</p>		

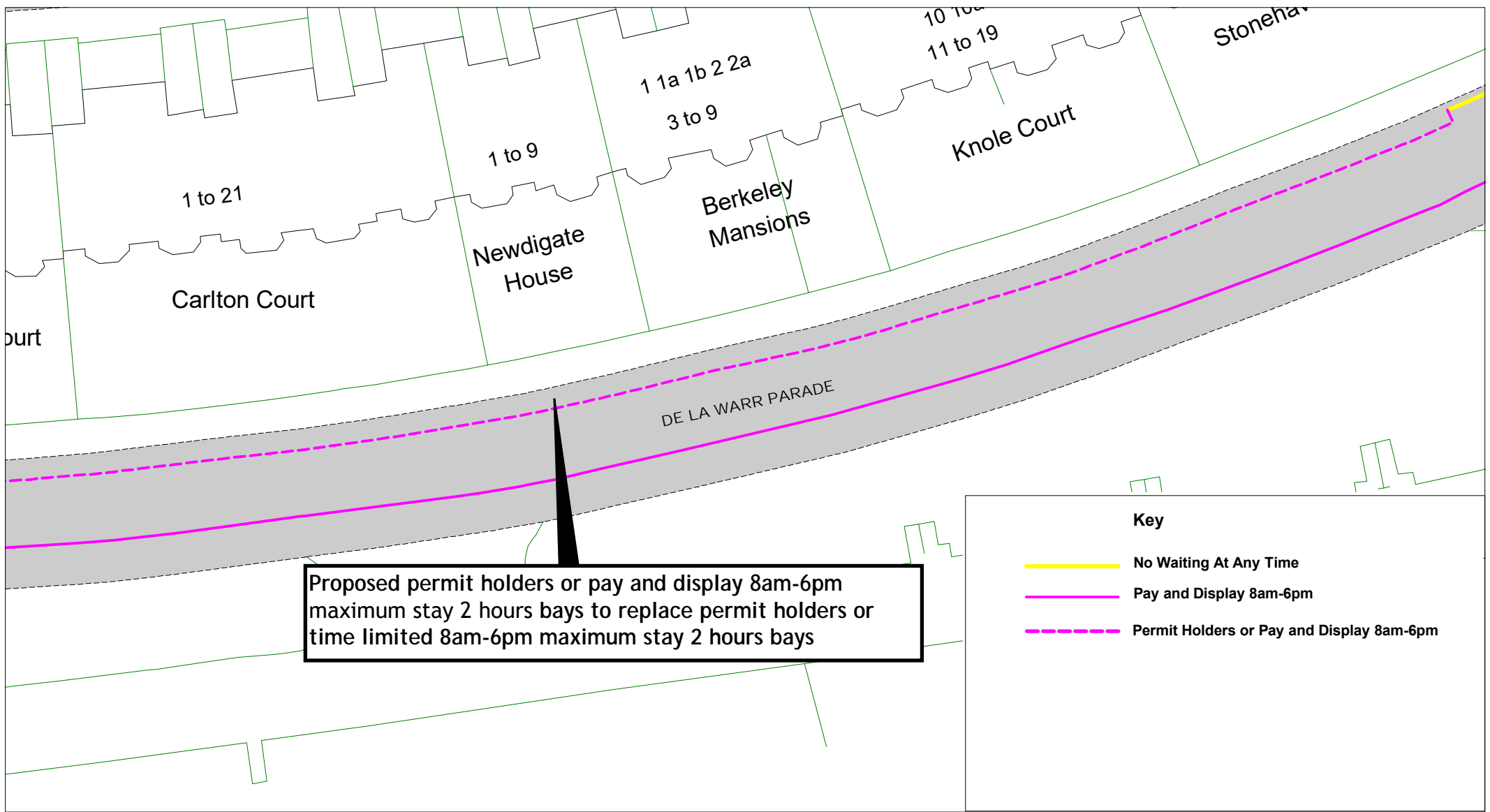




		<b>De La Warr Parade Zone C</b>	<b>Overview</b>	SCALE	1 : 1700
				DATE	17 / 11 / 2022
				DRAWING No.	RR22 BZC008
				DRAWN BY	
				© Crown copyright. All rights reserved East Sussex County Council Licence No. 100019601 2022	


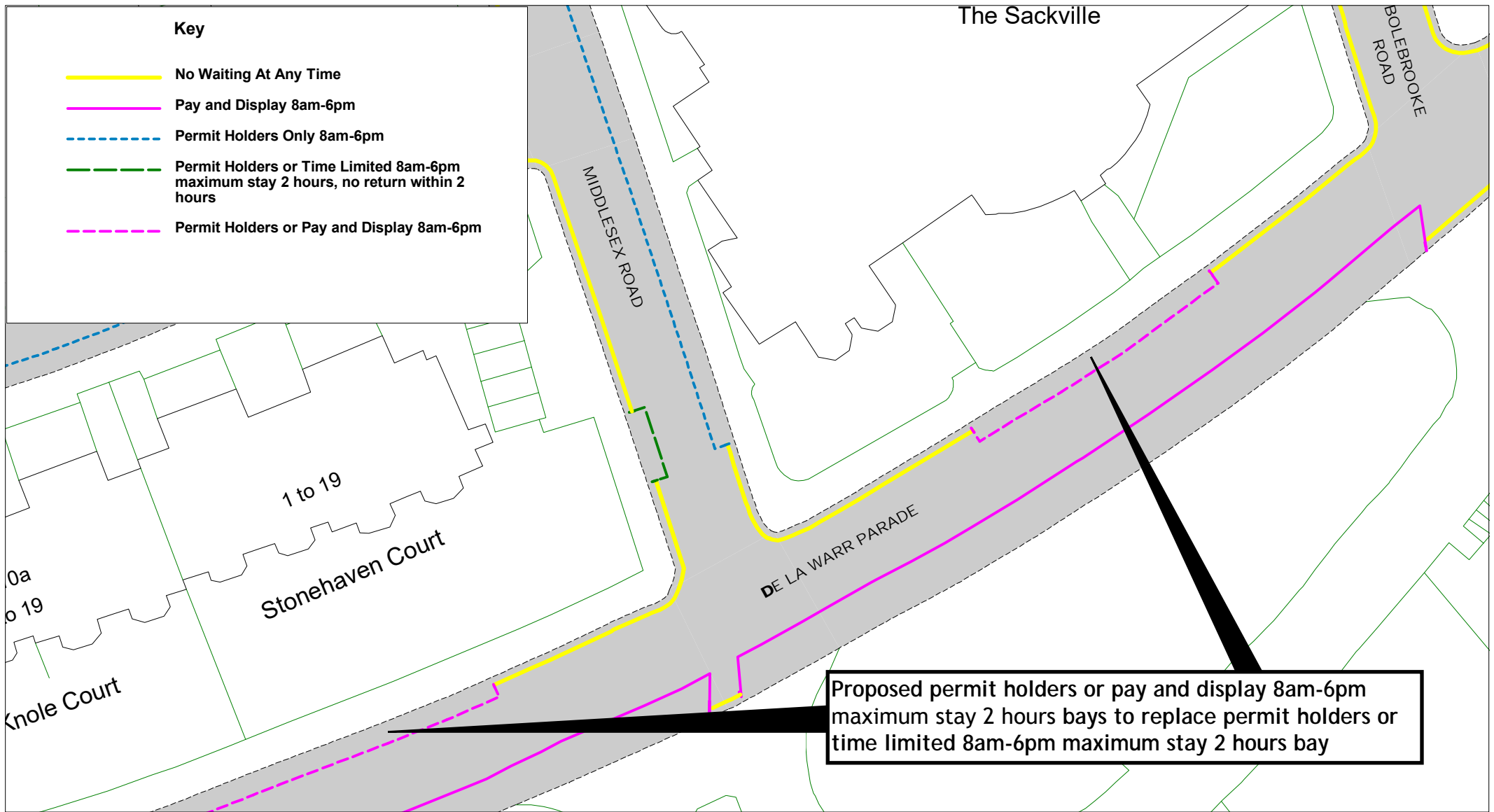
[Return to index](#)



		De La Warr Parade Zone C	Frame 1	SCALE	1 : 500
				DATE	17 / 11 / 2022
				DRAWING No.	RR22 BZC009
				DRAWN BY	
				© Crown copyright. All rights reserved East Sussex County Council Licence No. 100019601 2022	



		<p>De La Warr Parade Zone C</p>	<p>Frame 2</p>	SCALE	1 : 500
				DATE	17 / 11 / 2022
				DRAWING No.	RR22 BZC010
				DRAWN BY	
				<p>© Crown copyright. All rights reserved East Sussex County Council Licence No. 100019601 2022</p>	

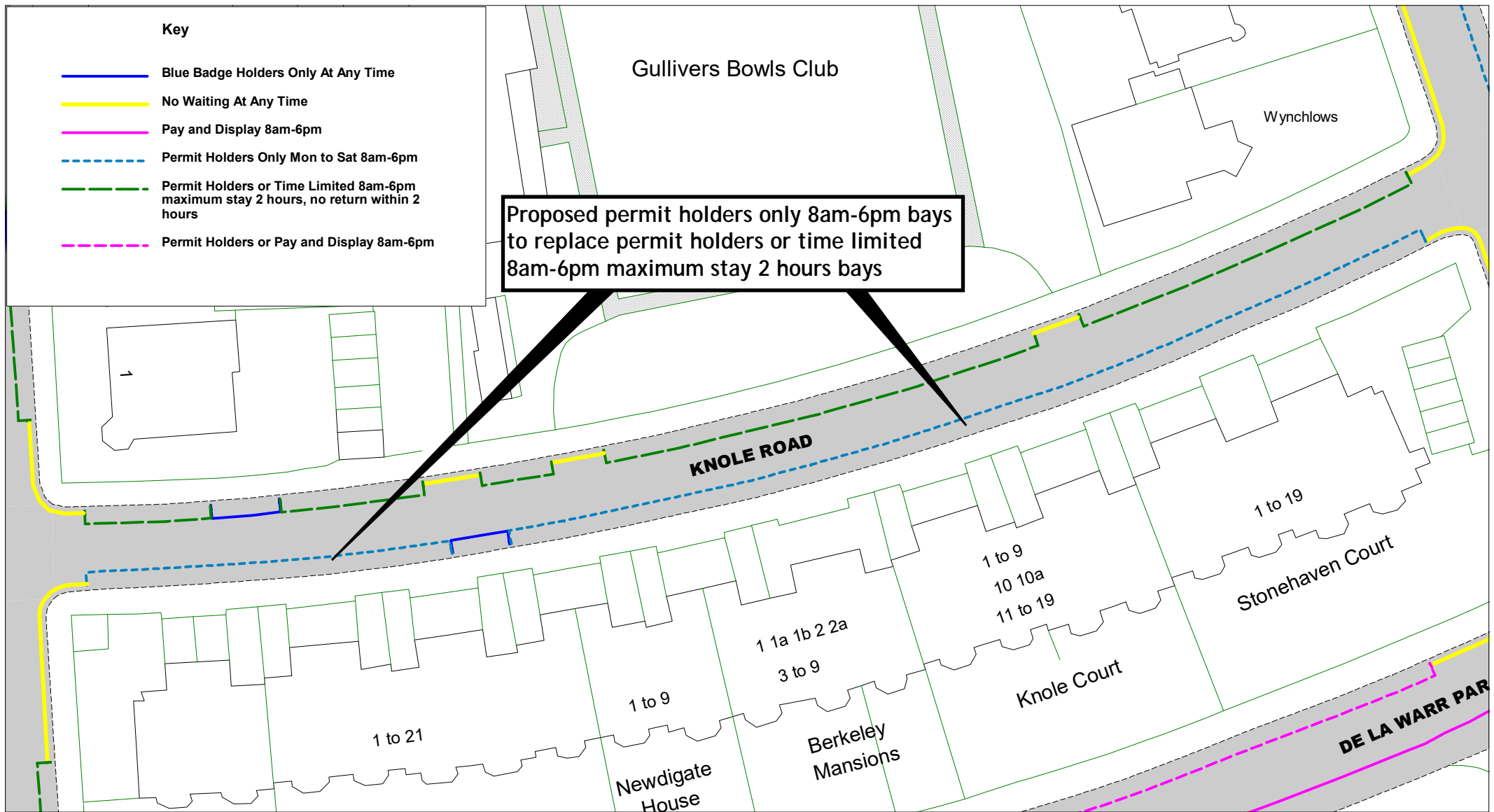




Da La Warr Parade  
Zone C

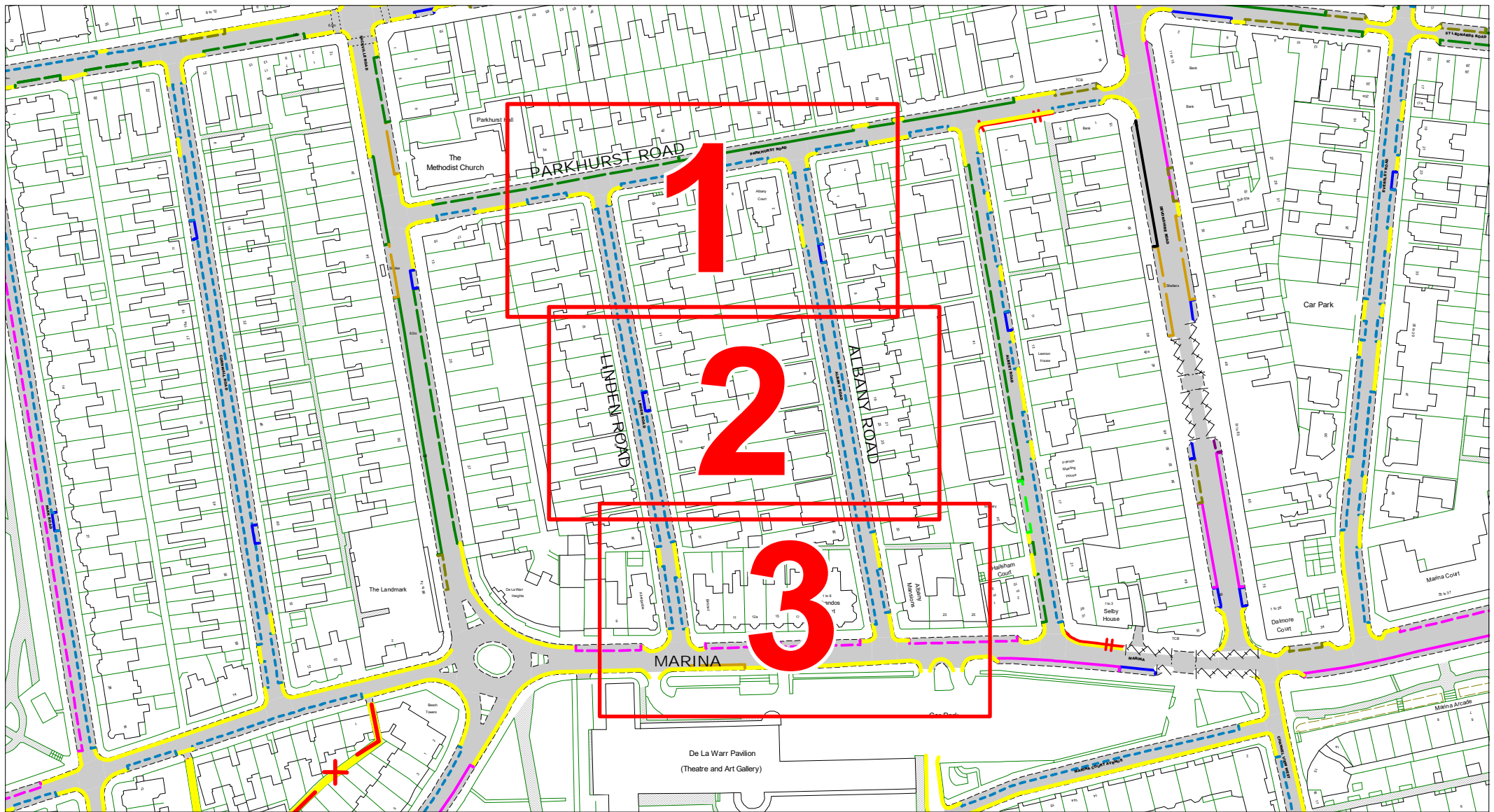
Frame 3



SCALE	1 : 500
DATE	17 / 11 / 2022
DRAWING No.	RR22 BZC011
DRAWN BY	
© Crown copyright. All rights reserved East Sussex County Council Licence No. 100019601 2022	

[Return to index](#)


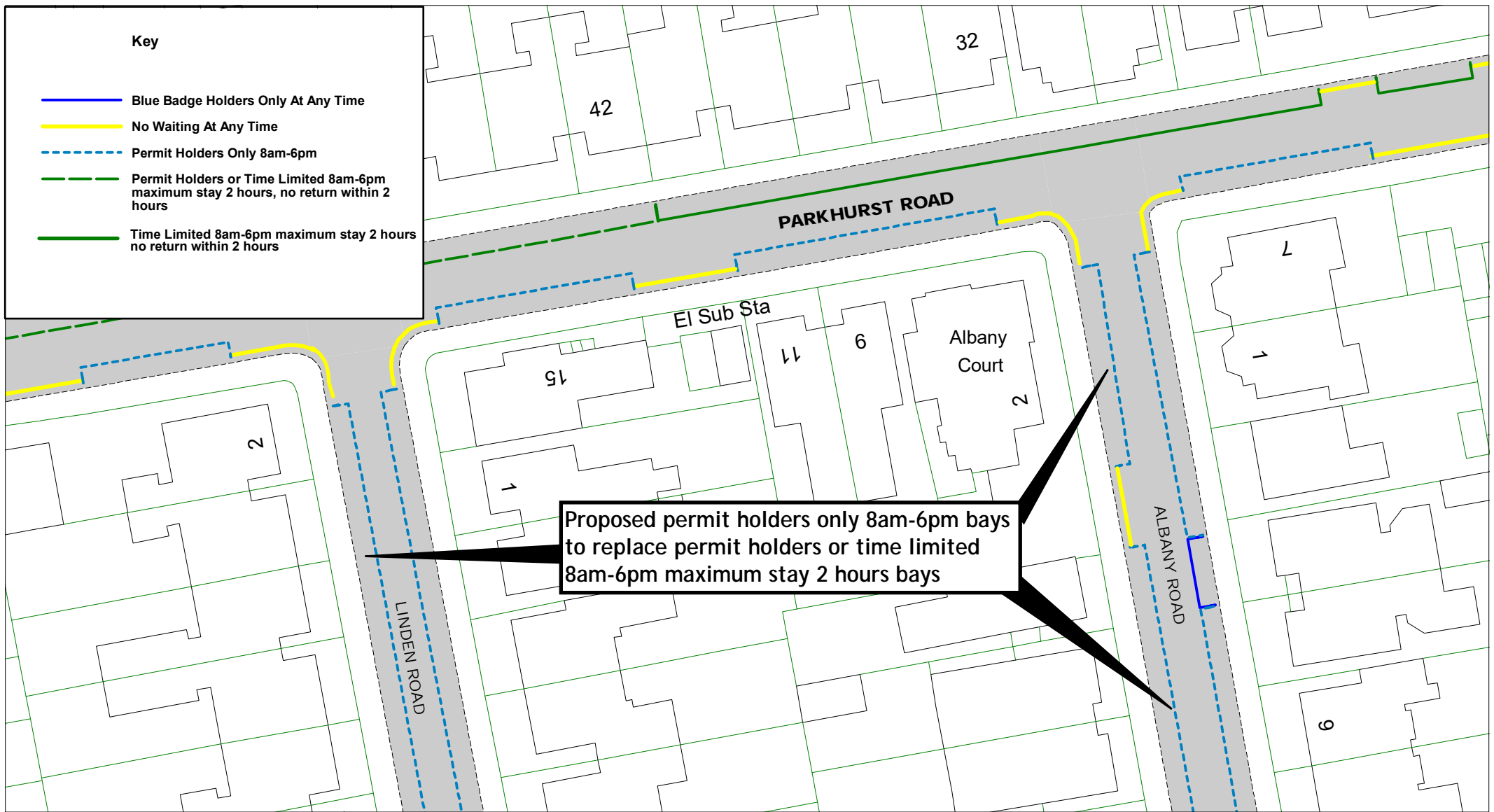


		<p>Knole Road Zone C</p>		SCALE	1 : 600
				DATE	17 / 11 / 2022
				DRAWING No.	RR22 BZC012
				DRAWN BY	
				<p>© Crown copyright. All rights reserved East Sussex County Council Licence No. 100019601 2022</p>	



		<p>Linden Road and Albany Road Zone C</p>	<p>Overview</p>	SCALE	1 : 1900
				DATE	17 / 11 / 2022
				DRAWING No.	RR22 BZC013
				DRAWN BY	
				<p>© Crown copyright. All rights reserved East Sussex County Council Licence No. 100019601 2022</p>	

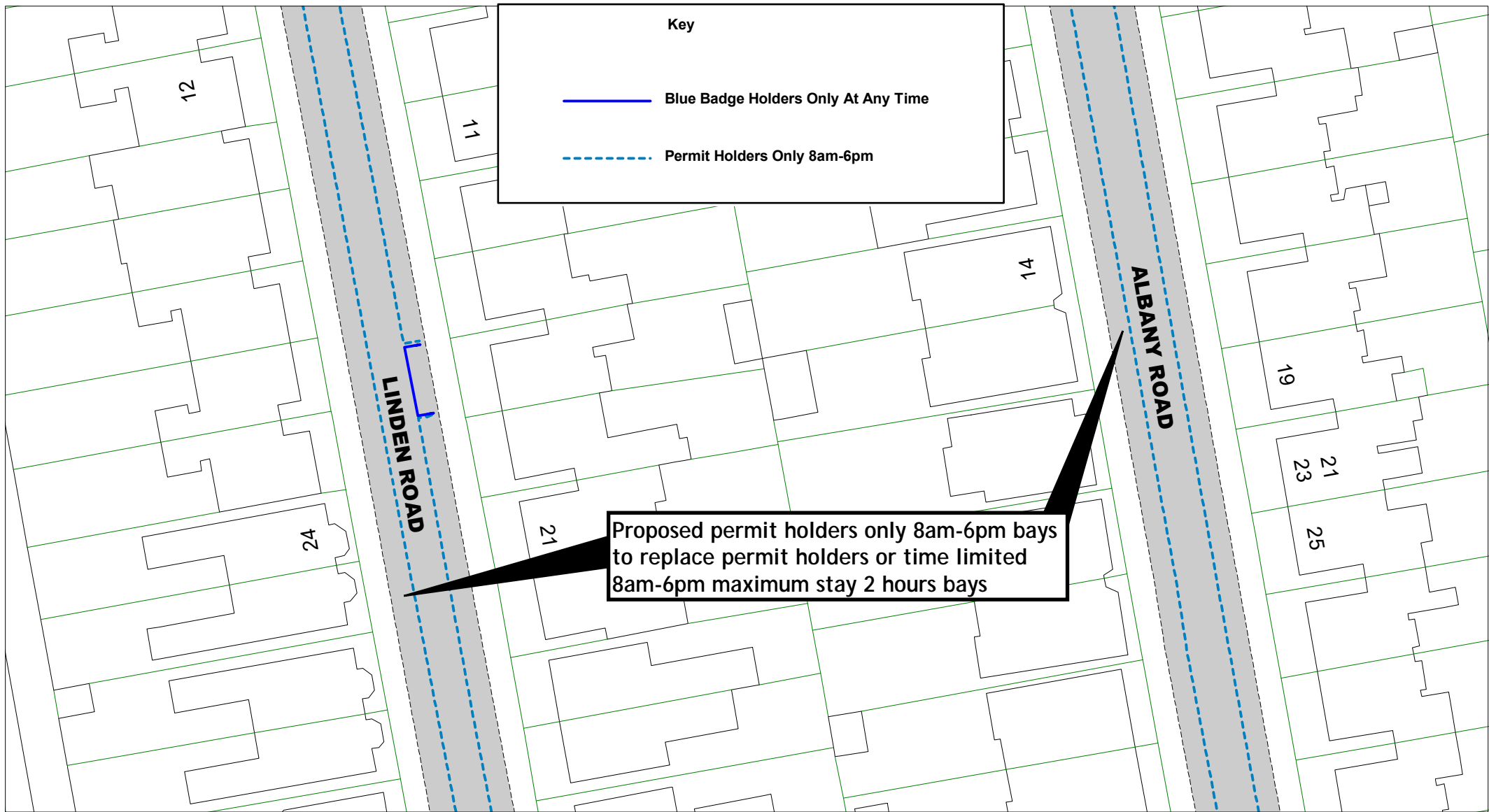
[Return to index](#)





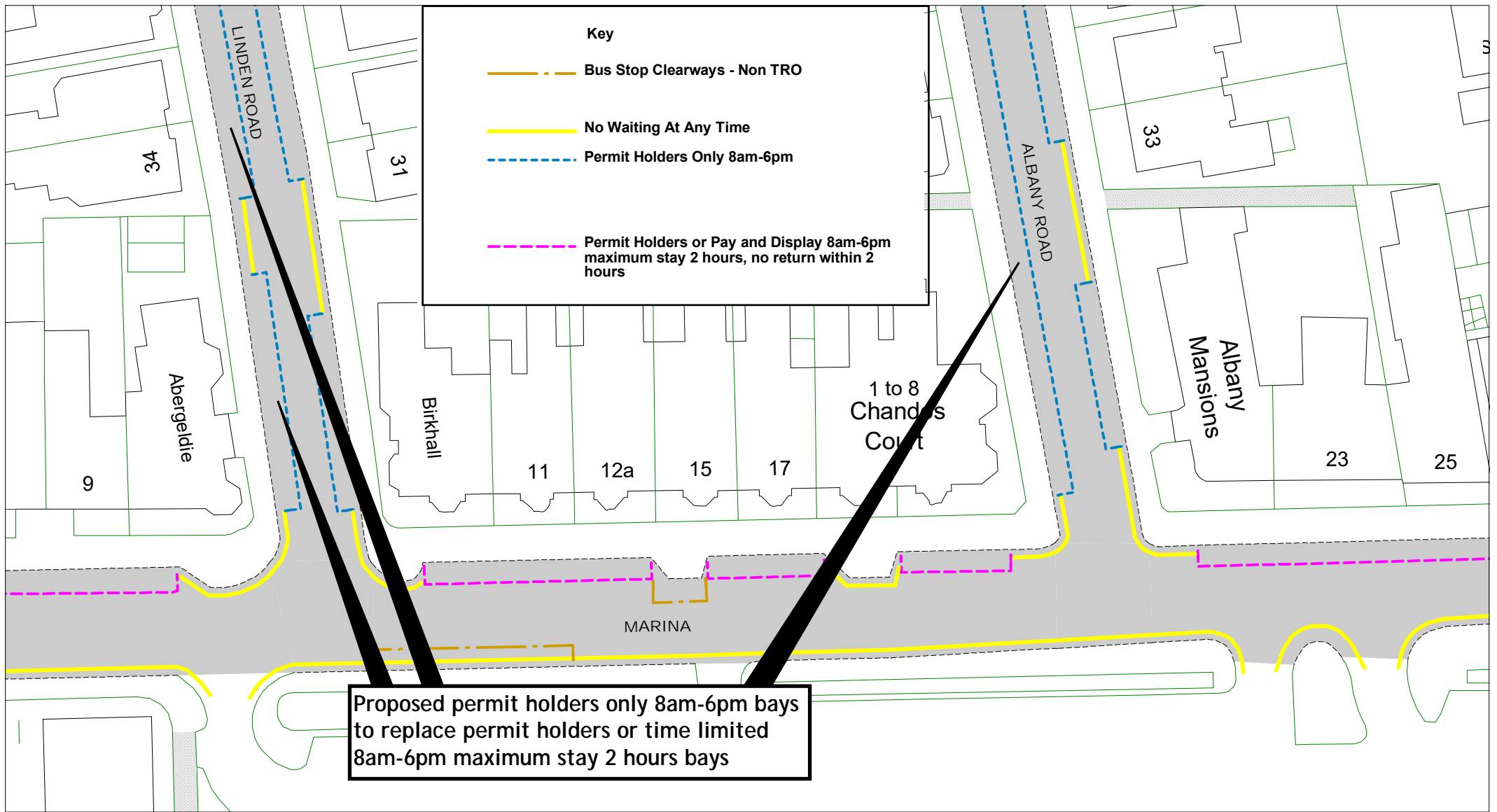
Linden Road and Albany Road  
Zone C



Frame 1

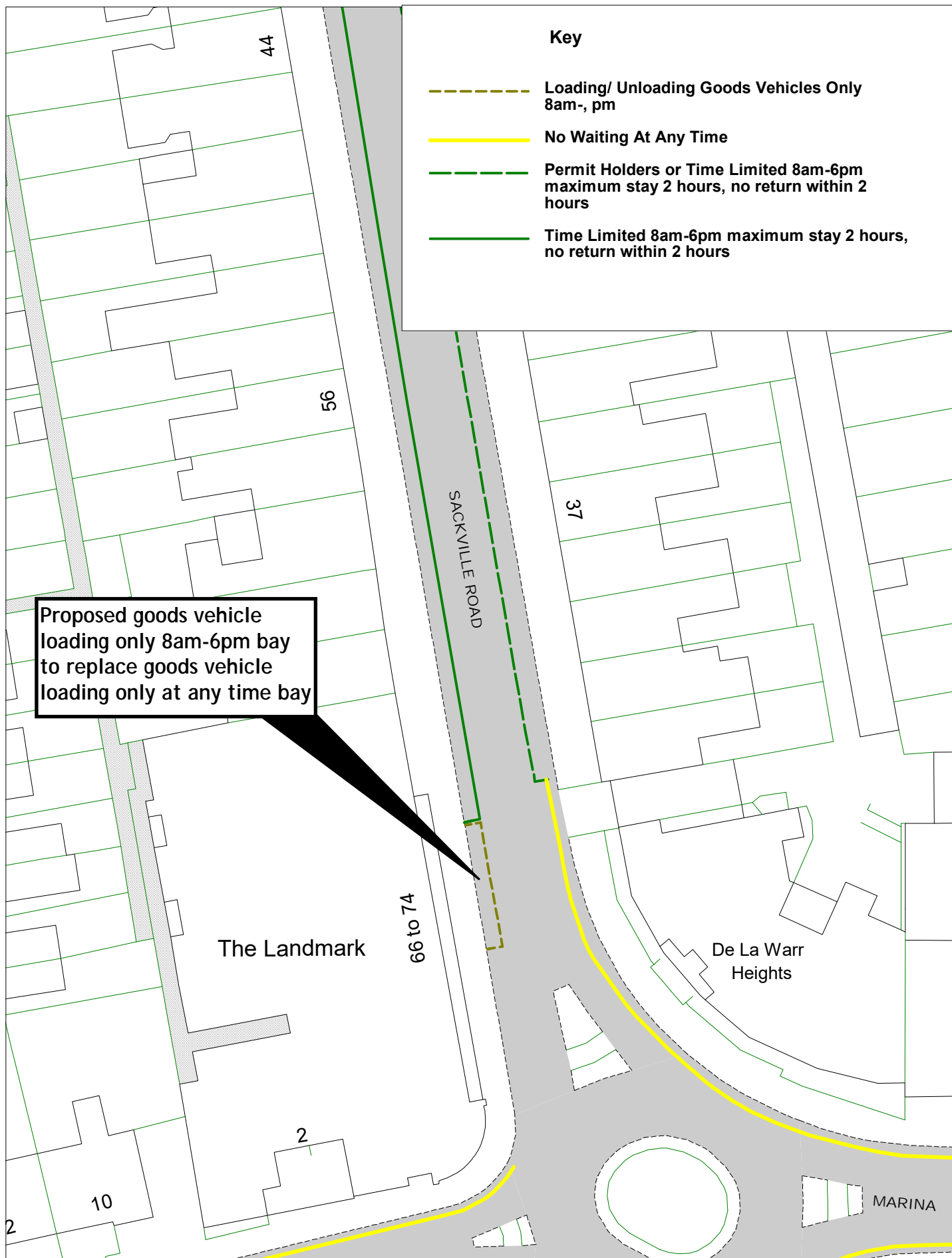
SCALE	1 : 500
DATE	17 / 11 / 2022
DRAWING No.	RR22 BZC014
DRAWN BY	
© Crown copyright. All rights reserved East Sussex County Council Licence No. 100019601 2022	



		<p>Frame 2</p> <p>Linden Road and Albany Road Zone C</p>	SCALE	1 : 500
			DATE	17 / 11 / 2022
			DRAWING No.	RR22 BZC015
			DRAWN BY	
			© Crown copyright. All rights reserved East Sussex County Council Licence No. 100019601 2022	



		<p>Linden Road and Albany Road Zone C</p>	<p>Frame 3</p>	SCALE	1 : 500
				DATE	17 / 11 / 2022
				DRAWING No.	RR22 BZC016
				DRAWN BY	
				<p>© Crown copyright. All rights reserved East Sussex County Council Licence No. 100019601 2022</p>	



East Sussex  
County Council



© Crown copyright. All rights reserved  
East Sussex County Council  
Licence No. 100019601 2022



Sackville Road  
Zone C

SCALE

1 : 500

DATE

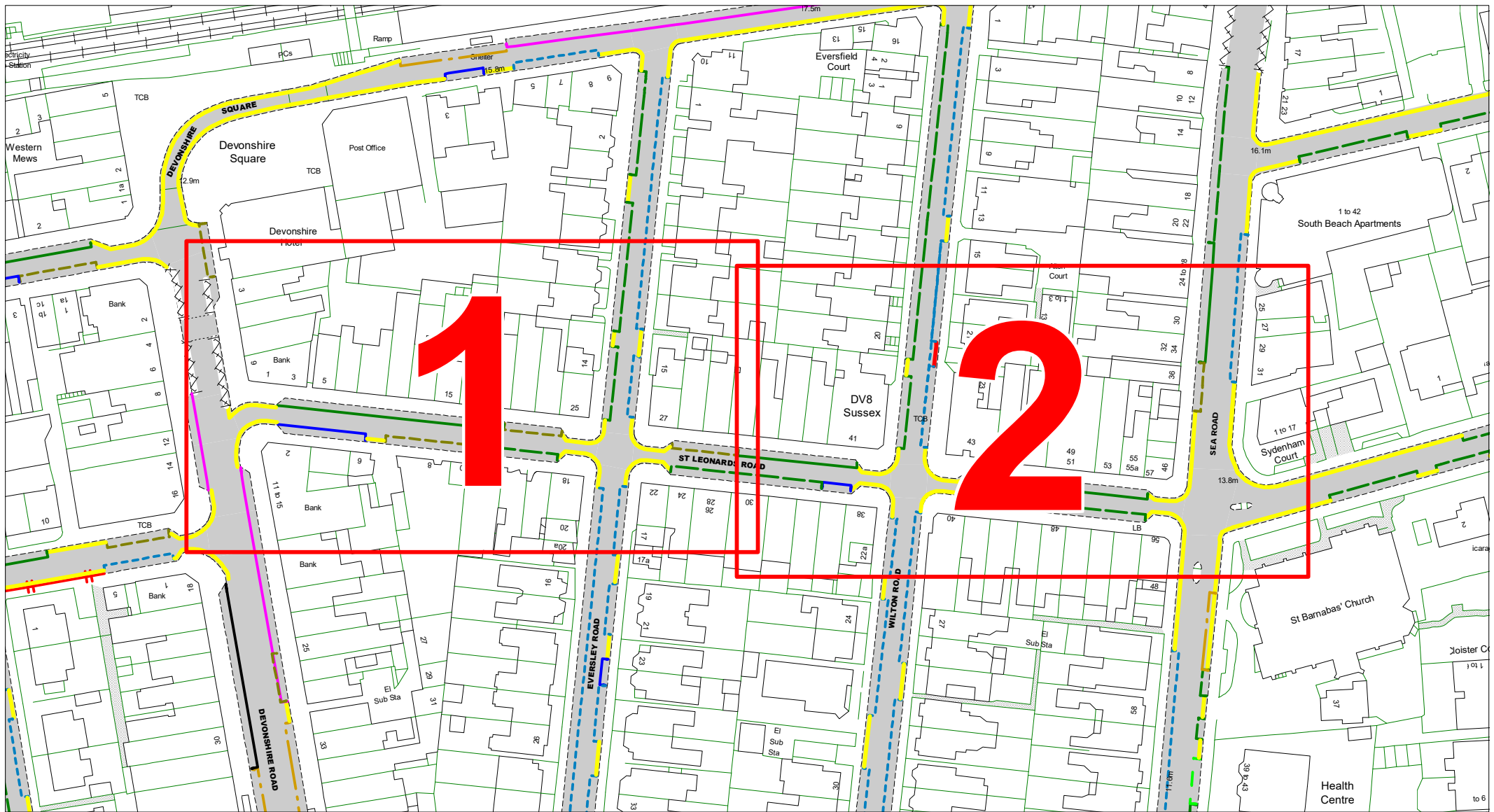
17 / 11 / 2022



DRAWING No.

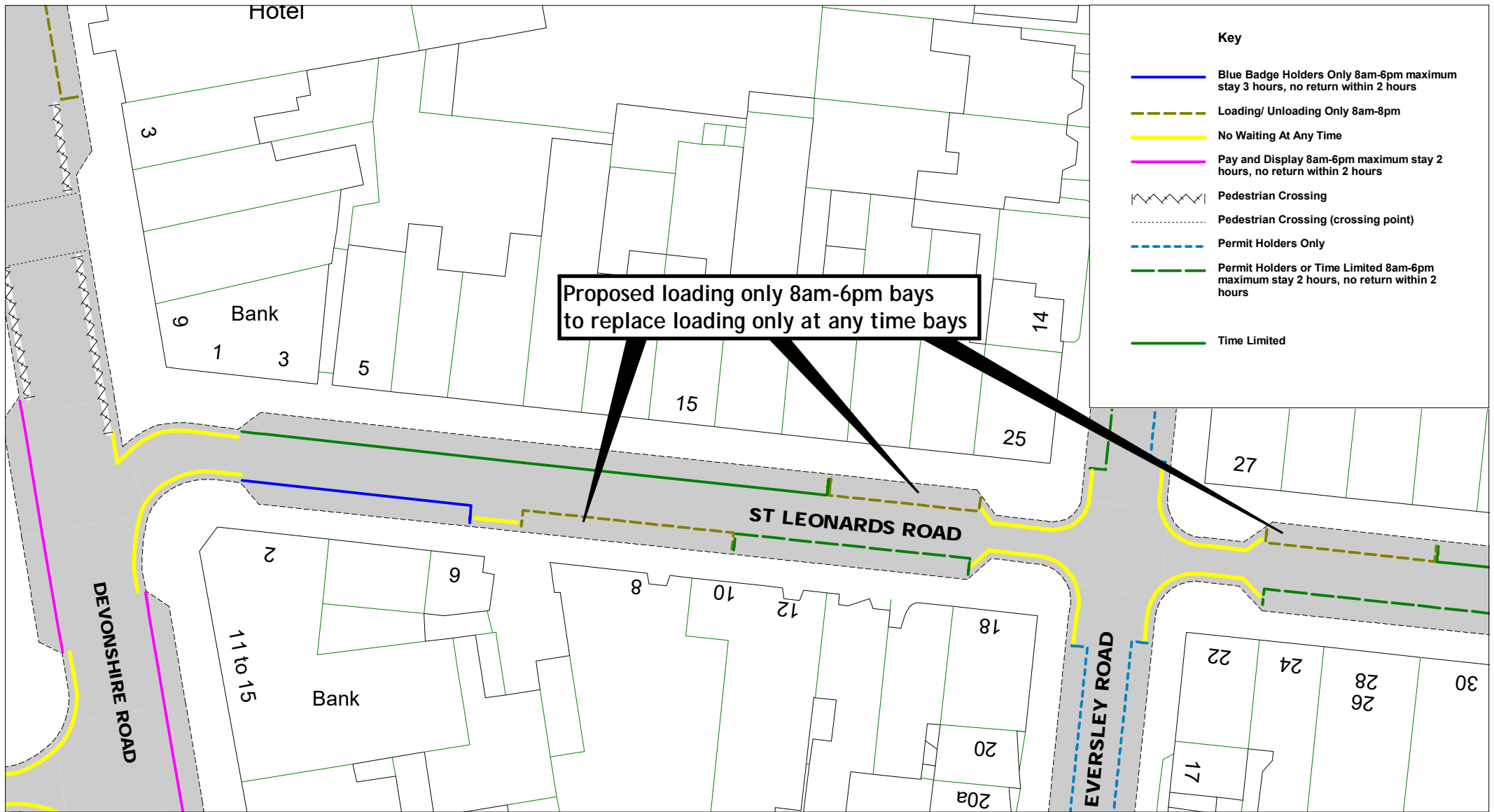
RR22 BZC017



DRAWN BY


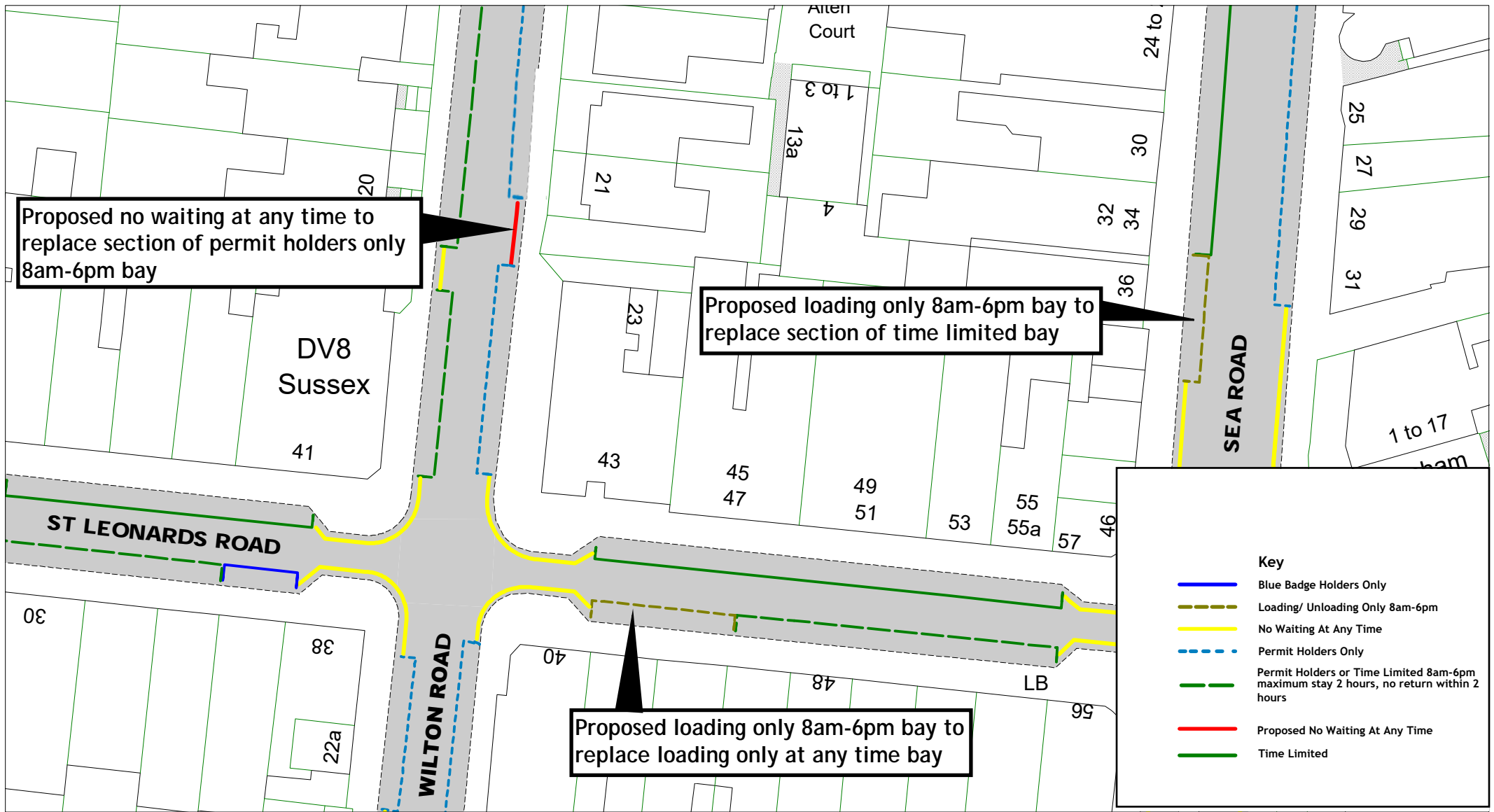
[Return to index](#)



		<b>St Leonards Road, Wilton Road and Sea Road Zone C</b>	<b>Overview</b>	SCALE	1 : 1300
				DATE	17 / 11 / 2022
				DRAWING No.	RR22 BZC018
				DRAWN BY	
				© Crown copyright. All rights reserved East Sussex County Council Licence No. 100019601 2022	



		<p>St Leonards Road Zone C</p>	<p>Frame 1</p>	SCALE	1 : 500
				DATE	17 / 11 / 2022
				DRAWING No.	RR22 BZC019
				DRAWN BY	
				<p>© Crown copyright. All rights reserved East Sussex County Council Licence No. 100019601 2022</p>	

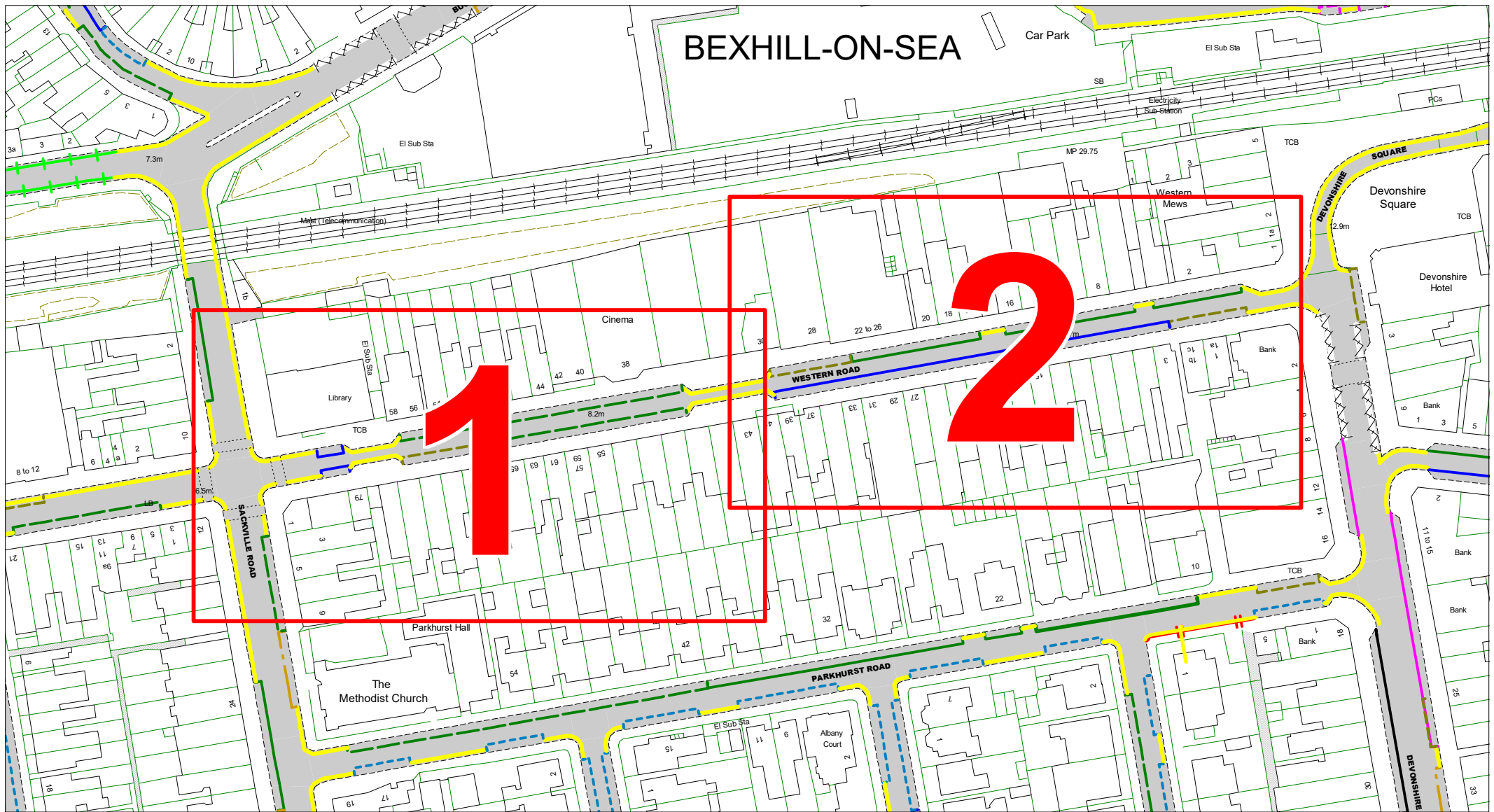




St Leonards Road, Wilton Road and Sea Road  
Zone C

Frame 2

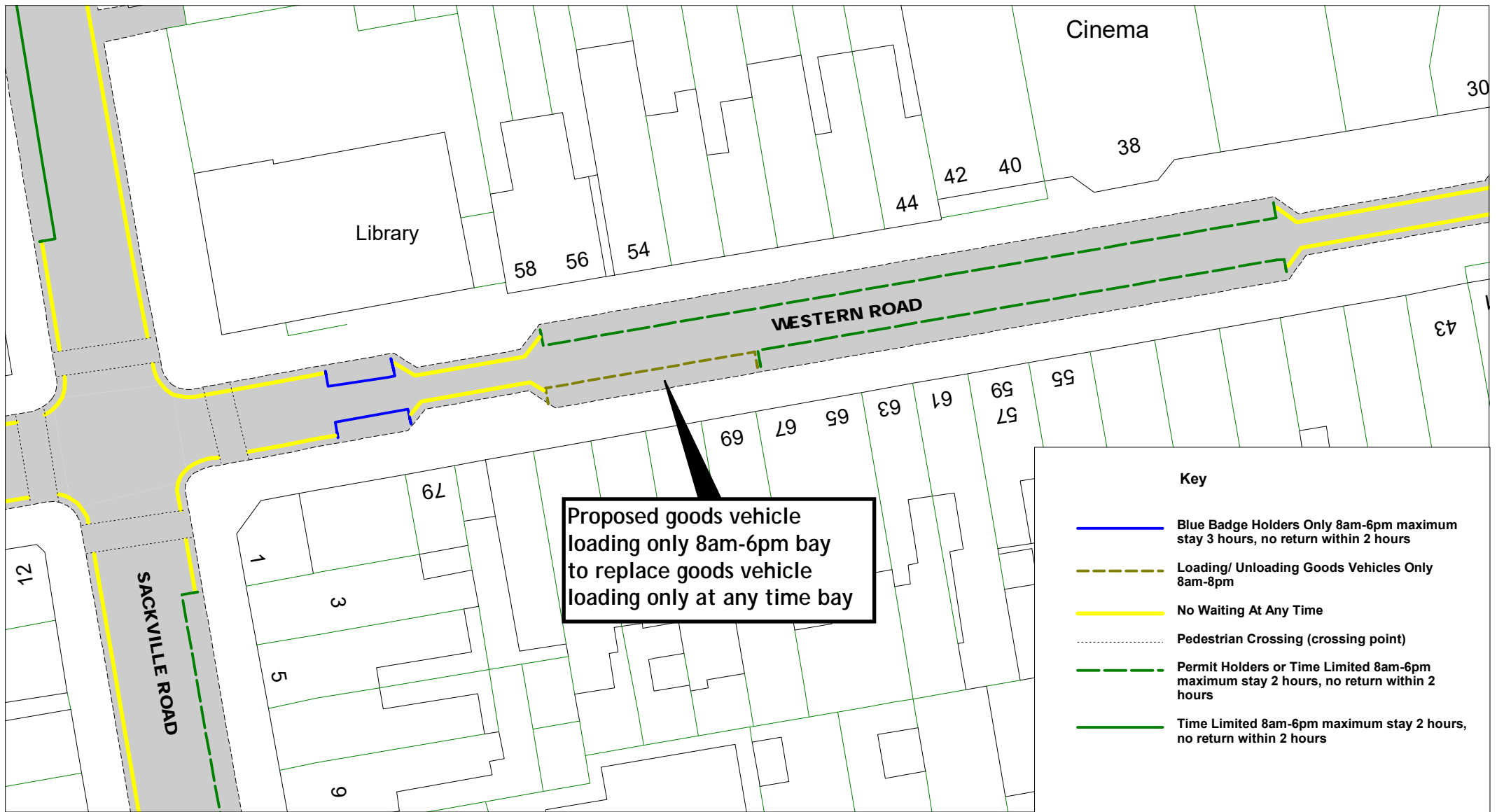
SCALE	1 : 500
DATE	17 / 11 / 2022
DRAWING No.	RR22 BZC020
DRAWN BY	
© Crown copyright. All rights reserved East Sussex County Council Licence No. 100019601 2022	



[Return to index](#)

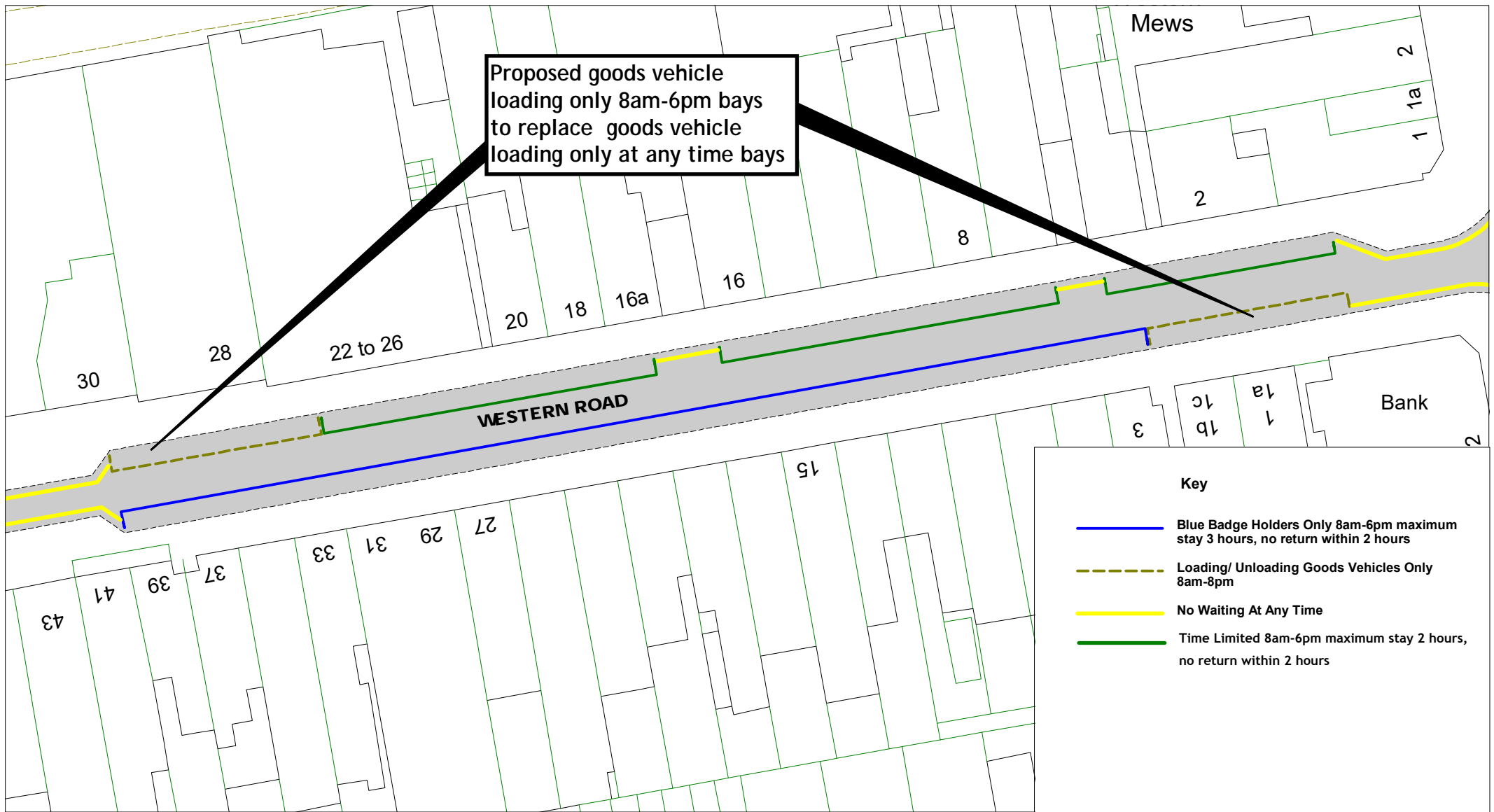


		<p>Western Road Zone C</p>	Overview	SCALE	1 : 1300
				DATE	17 / 11 / 2022
				DRAWING No.	RR22 BZC021
				DRAWN BY	
				© Crown copyright. All rights reserved East Sussex County Council Licence No. 100019601 2022	

[Return to index](#)



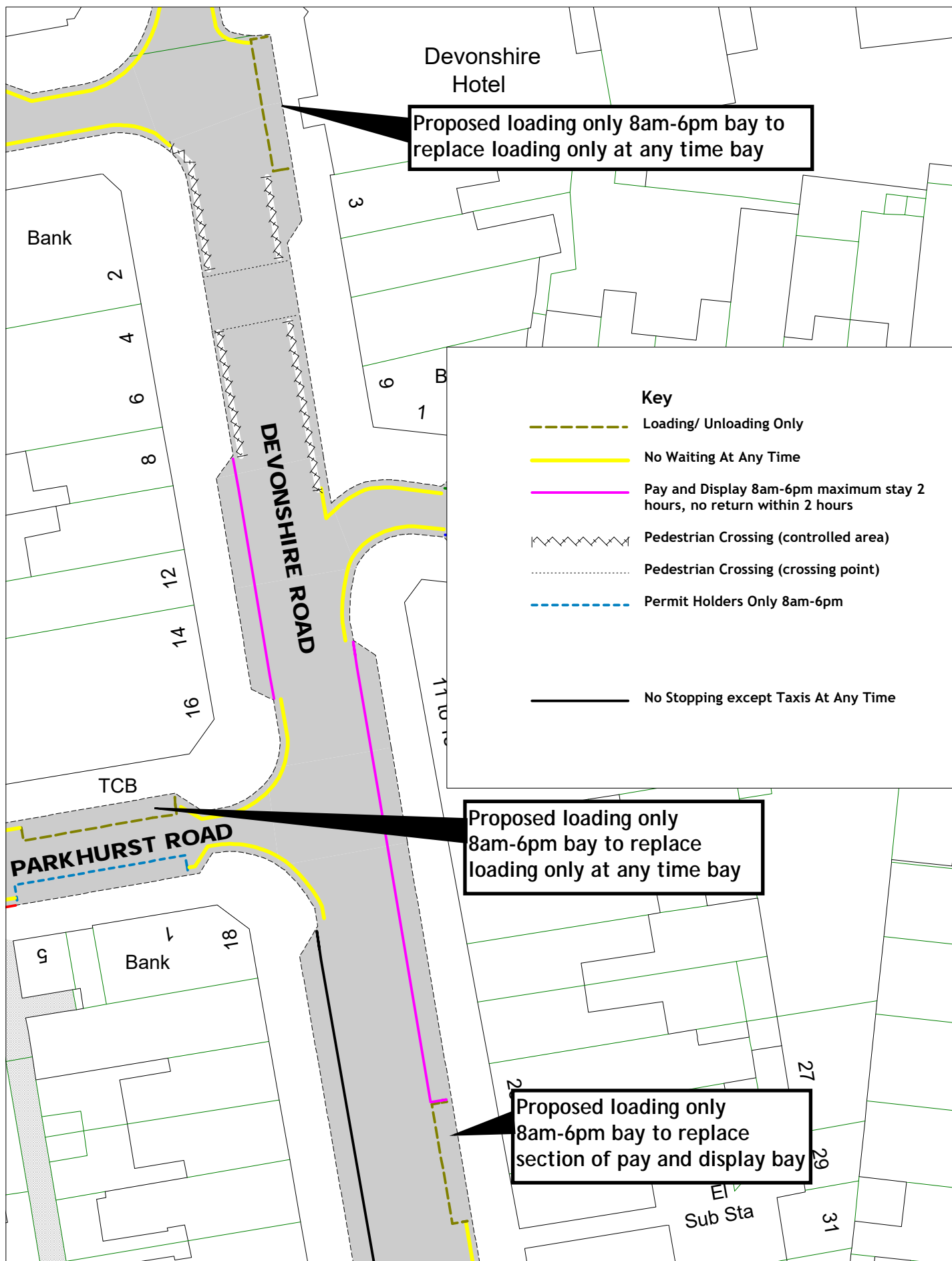
		<p>Western Road Zone C</p>	<p>Frame 1</p>	SCALE	1 : 500
				DATE	17 / 11 / 2022
				DRAWING No.	RR22 BZC022
				DRAWN BY	
				<p>© Crown copyright. All rights reserved East Sussex County Council Licence No. 100019601 2022</p>	



SCALE	1 : 500
DATE	17 / 11 / 2022
DRAWING No.	RR22 BZC023
DRAWN BY	
© Crown copyright. All rights reserved East Sussex County Council Licence No. 100019601 2022	



SCALE	1 : 1300
DATE	08 / 02 / 2023
DRAWING No.	RR22 BZC024
DRAWN BY	



East Sussex  
County Council



© Crown copyright. All rights reserved  
East Sussex County Council  
Licence No. 100019601 2023



## Devonshire Road and Parkhurst Road Zone C

Frame 1

SCALE

1 : 500

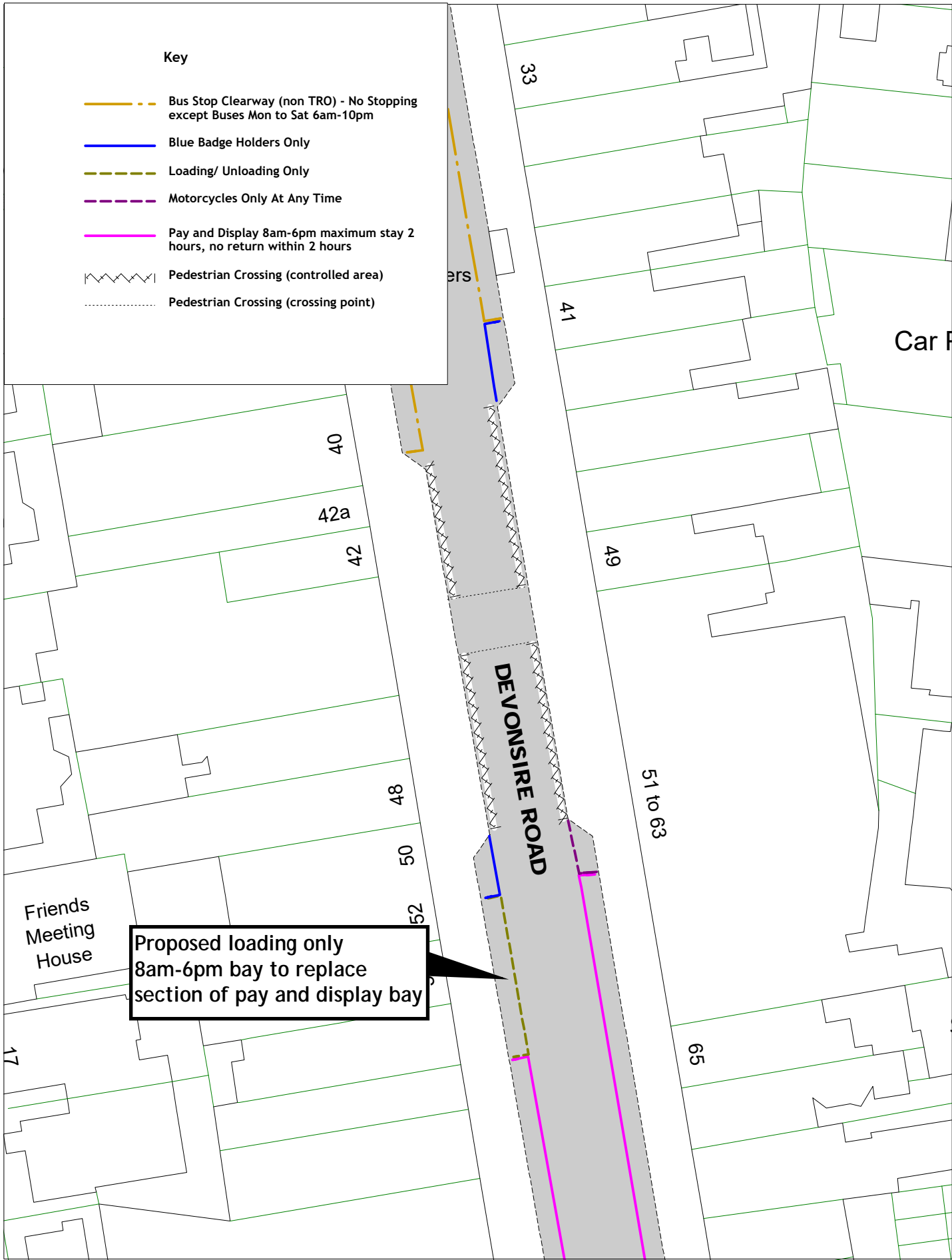
DATE

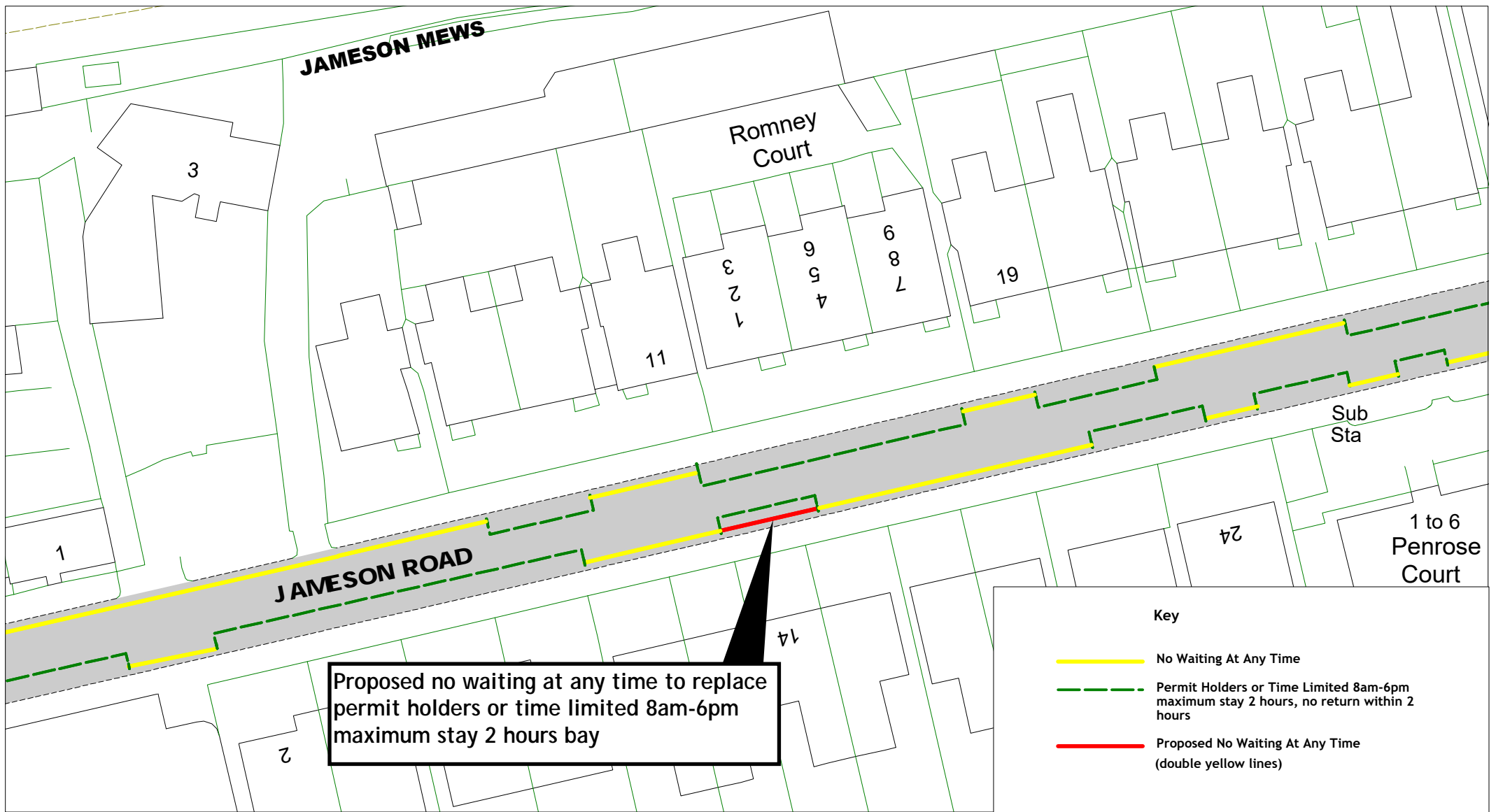
08 / 02 / 2023



DRAWING No.

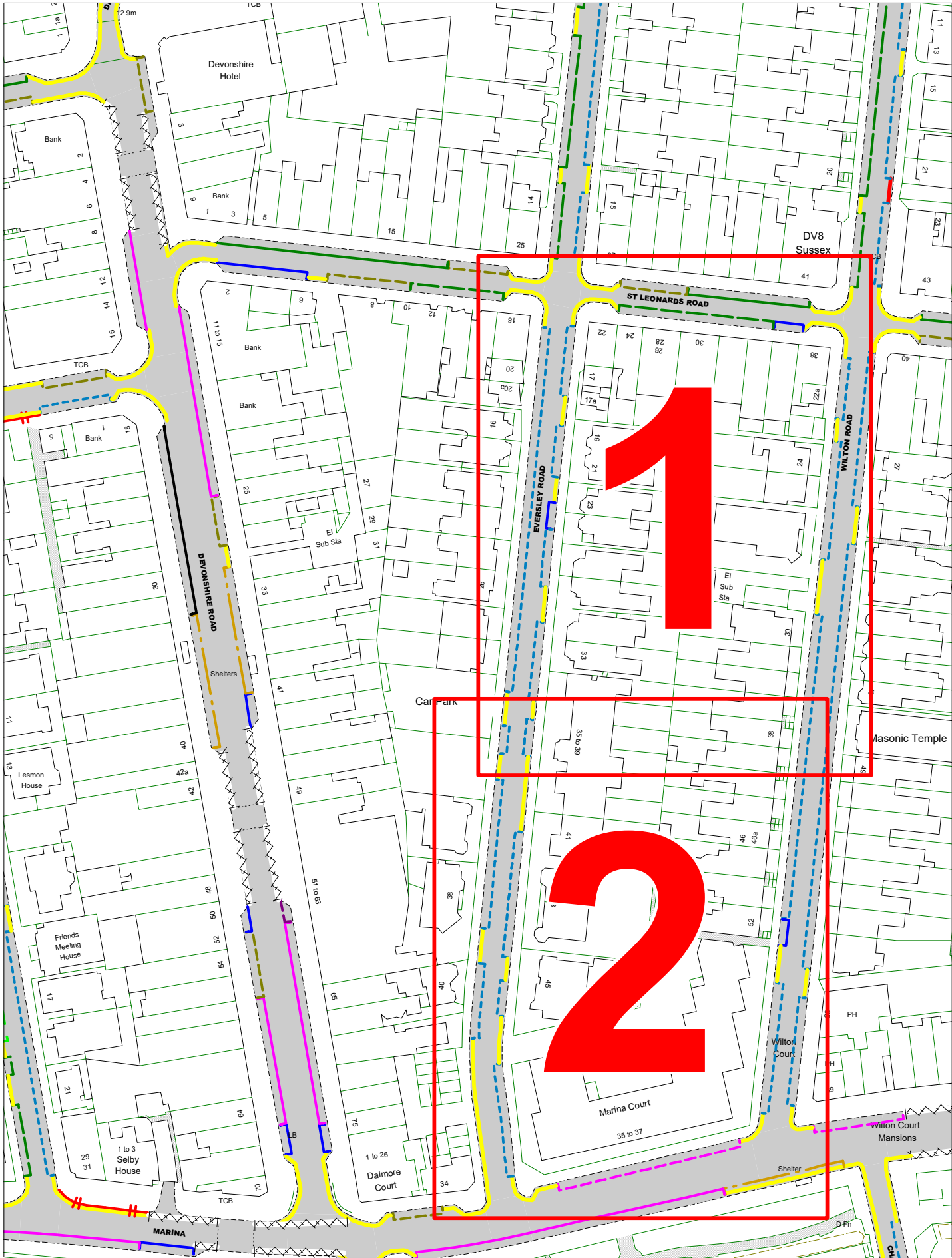
RR22 BZC025


DRAWN BY






		<p>Jameson Road Zone C</p>		SCALE	1 : 500
				DATE	25 / 11 / 2022
				DRAWING No.	RR22 BZC027
				DRAWN BY	
				<small>© Crown copyright. All rights reserved East Sussex County Council Licence No. 100019601 2022</small>	





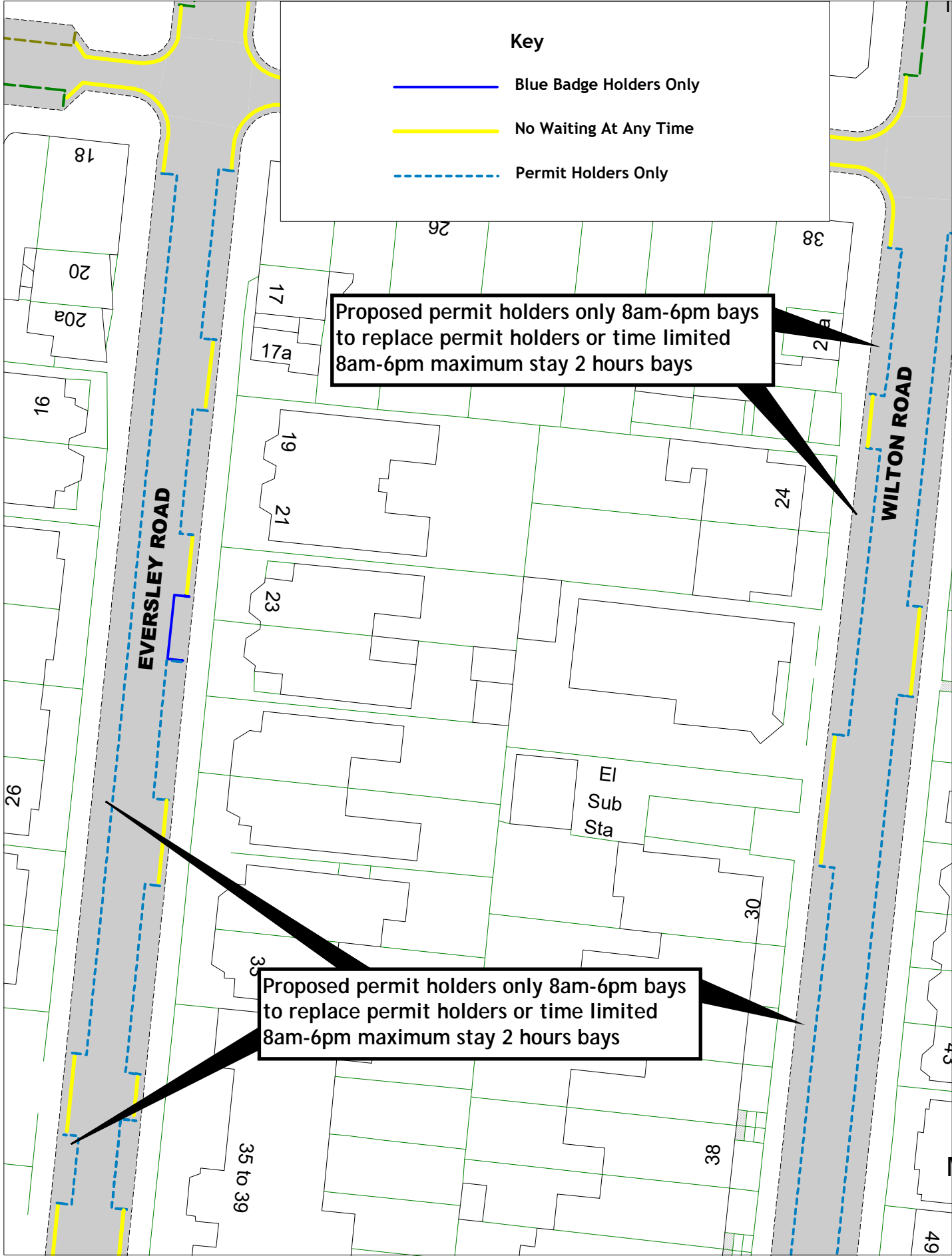
East Sussex  
County Council

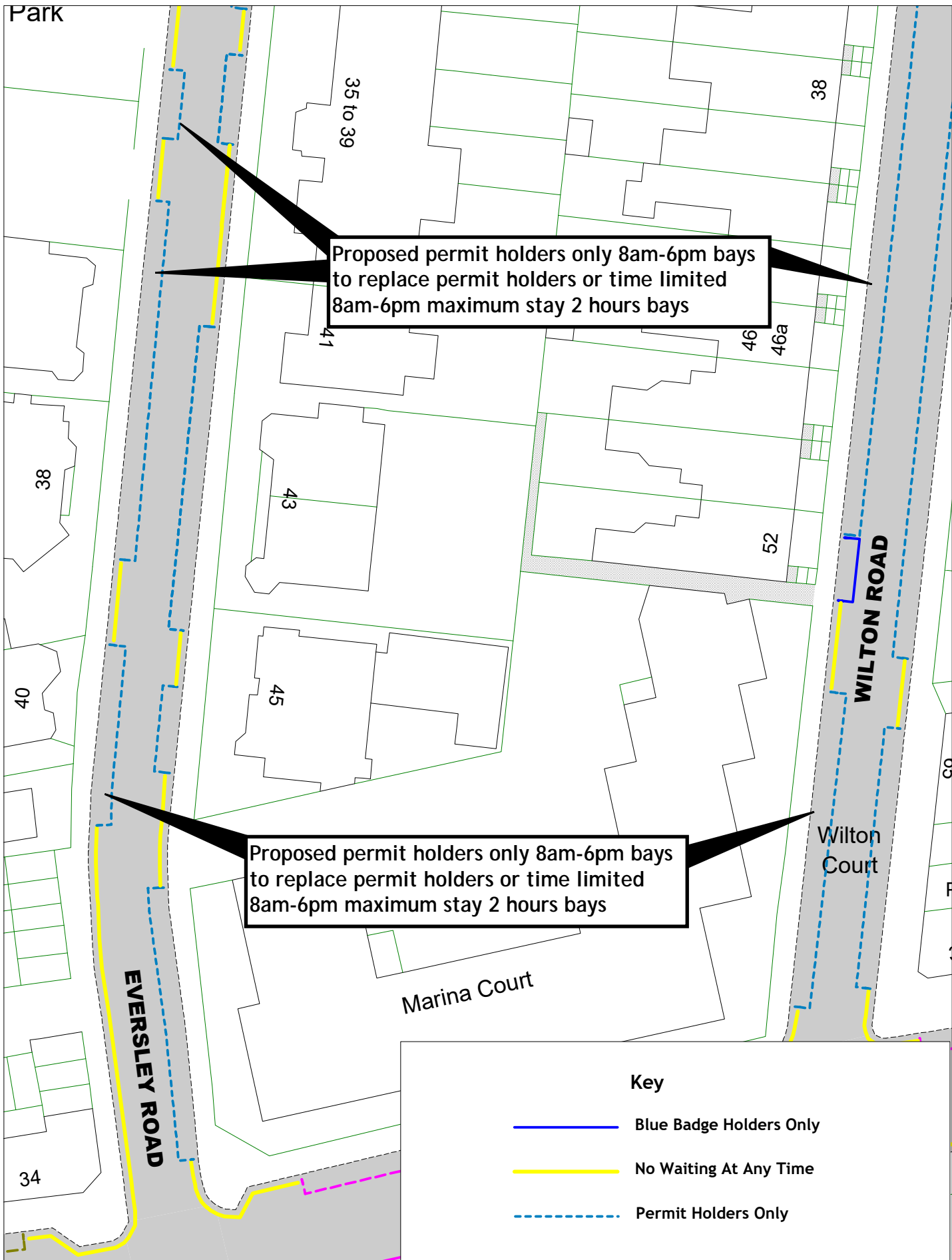
© Crown copyright. All rights reserved  
East Sussex County Council  
Licence No. 100019601 2023



**Overview**  
**Eversley Road and Wilton Road**  
**Zone C**

SCALE	1 : 1200
DATE	08 / 02 / 2023
DRAWING No.	RR22 BZC028
DRAWN BY	





© Crown copyright. All rights reserved  
East Sussex County Council  
Licence No. 100019601 2023

**Eversley Road and Wilton Road  
Zone C**

SCALE	1 : 500
DATE	08 / 02 / 2023
DRAWING No.	RR22 BZC030
DRAWN BY	