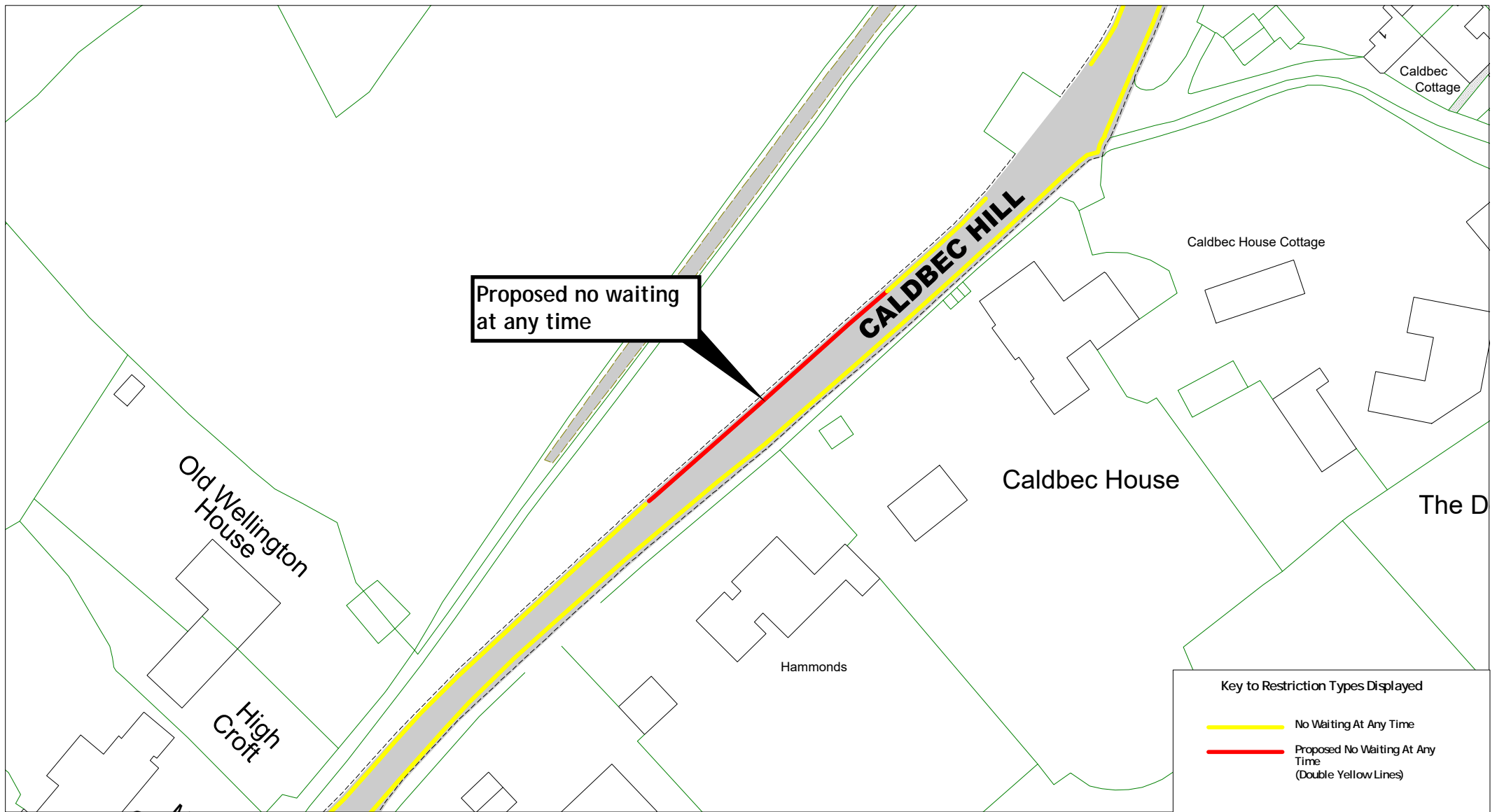




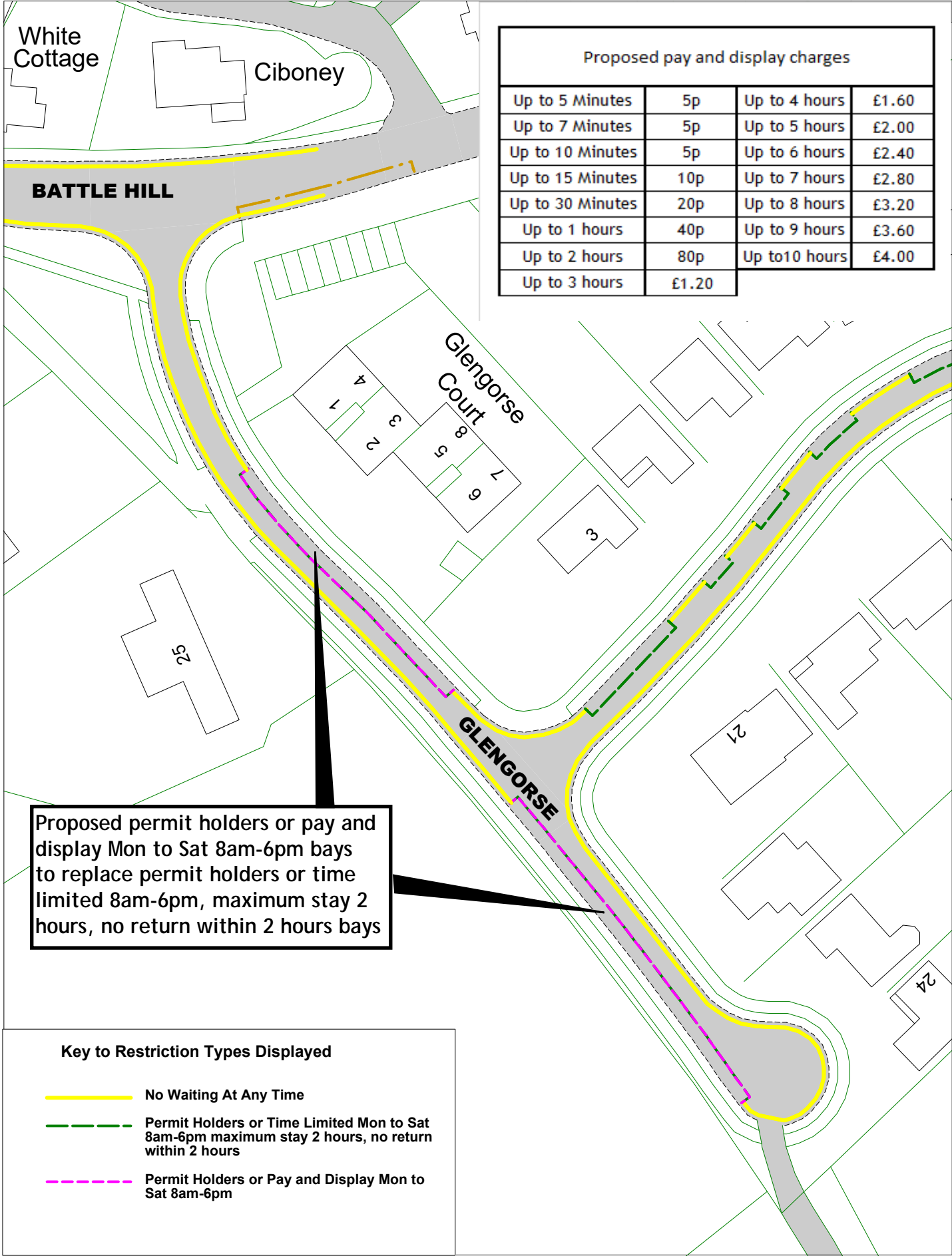
**Rother Parking Review 2022 - informal consultation plan pack  
(excluding changes to Bexhill zones and Rye new zone)**

|    | Road Name           | Town    | Drawing Number |          |          |
|----|---------------------|---------|----------------|----------|----------|
| 1  | All Saints Street   | Battle  | RR22 007       |          |          |
| 2  | Caldbec Hill        | Battle  | RR22 001       |          |          |
| 3  | Glengorse           | Battle  | RR22 002       |          |          |
| 4  | Green Lane          | Battle  | RR22 006       |          |          |
| 5  | Hastings Road       | Battle  | RR22 006       |          |          |
| 6  | High Street (North) | Battle  | RR22 003       |          |          |
| 7  | High Street (South) | Battle  | RR22 004       |          |          |
| 8  | Ninfield Road       | Battle  | RR22 007       |          |          |
| 9  | North trade Road    | Battle  | RR22 005       |          |          |
| 10 | Starrs Mead         | Battle  | RR22 006       |          |          |
| 11 | Sunny Rise          | Battle  | RR22 005       |          |          |
| 12 | The Spinney         | Battle  | RR22 006       |          |          |
| 13 | Abbey View          | Bexhill | RR22 009       |          |          |
| 14 | Barrack Road        | Bexhill | RR22 008       |          |          |
| 15 | Chantry Avenue      | Bexhill | RR22 009       |          |          |
| 16 | Chantry Avenue      | Bexhill | RR22 015       |          |          |
| 17 | Church Vale Road    | Bexhill | RR22 015       |          |          |
| 18 | Cooden Drive        | Bexhill | RR22 010       |          |          |
| 19 | Cooden Drive        | Bexhill | RR22 018       |          |          |
| 20 | Crowmere Avenue     | Bexhill | RR22 008       |          |          |
| 21 | De La Warr Road     | Bexhill | RR22 011       |          |          |
| 22 | Dorset Road         | Bexhill | RR22 011       | RR22 012 | RR22 013 |
| 23 | Hanover Close       | Bexhill | RR22 008       |          |          |
| 24 | Herbrand Walk       | Bexhill | RR22 014       |          |          |
| 25 | Hollier's Hill      | Bexhill | RR22 015       |          |          |
| 28 | Jacobs Acre         | Bexhill | RR22 015       |          |          |
| 29 | London Road         | Bexhill | RR22 016       |          |          |
| 30 | Ninfield Road       | Bexhill | RR22 017       |          |          |
| 31 | Penland Road        | Bexhill | RR22 013       |          |          |
| 32 | Richmond Avenue     | Bexhill | RR22 010       |          |          |
| 33 | Richmond Grove      | Bexhill | RR22 018       |          |          |
| 34 | Richmond Road       | Bexhill | RR22 018       |          |          |
| 35 | Royston Gardens     | Bexhill | RR22 019       |          |          |
| 36 | Sedgewick Road      | Bexhill | RR22 016       |          |          |
| 37 | Sidley Street       | Bexhill | RR22 017       |          |          |
| 38 | Silvester Road      | Bexhill | RR22 008       |          |          |
| 39 | Terminus Road       | Bexhill | RR22 020       |          |          |
| 40 | Third Avenue        | Bexhill | RR22 019       |          |          |
| 41 | Turkey Road         | Bexhill | RR22 007       |          |          |
| 42 | Warwick Road        | Bexhill | RR22 021       |          |          |

|    | Road Name         | Town          | Drawing Number |          |  |
|----|-------------------|---------------|----------------|----------|--|
| 43 | West Parade       | Bexhill       | RR22 018       |          |  |
| 44 | West Parade       | Bexhill       | RR22 022       |          |  |
| 45 | Westcourt Drive   | Bexhill       | RR22 010       |          |  |
| 46 | Wrestwood Road    | Bexhill       | RR22 009       |          |  |
| 47 | Badger Way        | Camber        | RR22 025       |          |  |
| 48 | Baker Way         | Camber        | RR22 025       |          |  |
| 49 | Denham Way        | Camber        | RR22 024       |          |  |
| 50 | Linnet Lane       | Camber        | RR22 025       |          |  |
| 51 | Pelwood Close     | Camber        | RR22 023       |          |  |
| 52 | Peter James Close | Camber        | RR22 024       |          |  |
| 53 | Scotts Acre       | Camber        | RR22 025       |          |  |
| 54 | Whitesand Drive   | Camber        | RR22 025       |          |  |
| 55 | Yates Close       | Camber        | RR22 023       |          |  |
| 56 | Main Street       | Northiam      | RR22 026       |          |  |
| 57 | Rye Road          | Northiam      | RR22 026       |          |  |
| 58 | Blenheim Court    | Robertsbridge | RR22 027       |          |  |
| 59 | George Close      | Robertsbridge | RR22 027       |          |  |
| 60 | George Hill       | Robertsbridge | RR22 027       |          |  |
| 61 | Bridge Place      | Rye           | RR22 030       |          |  |
| 62 | Harbour Road      | Rye           | RR22 031       |          |  |
| 63 | High Street       | Rye           | RR22 032       | RR22 033 |  |
| 64 | Landgate          | Rye           | RR22 034       |          |  |
| 65 | Love Lane         | Rye           | RR22 035       |          |  |
| 68 | The Grove         | Rye           | RR22 036       |          |  |
| 69 | Bodiam Road       | Staplecross   | RR22 028       |          |  |
| 70 | Sheringham Close  | Staplecross   | RR22 028       |          |  |
| 71 | Weald View        | Staplecross   | RR22 028       |          |  |
| 72 | Cottage Lane      | Westfield     | RR22 029       |          |  |
| 73 | Main Road         | Westfield     | RR22 029       |          |  |
| 74 | Moor Lane         | Westfield     | RR22 029       |          |  |
| 75 | Wheel Lane        | Westfield     | RR22 029       |          |  |
| 76 | Workhouse Lane    | Westfield     | RR22 029       |          |  |



|   |   |                            |  |   |            |
|---|---|----------------------------|--|---|------------|
|  |  | <b>Caldbec Hill Battle</b> |  | SCALE   | 1 : 750    |
|   |   |                            |  | DATE  | 06/06/2022 |
|   |   |                            |  | DRAWING No.   | RR22 001   |
|   |   |                            |  | DRAWN BY  |            |
|   |   |                            |  | <small>© Crown copyright. All rights reserved<br/>East Sussex County Council<br/>Licence No. 100019601 2022</small> |            |



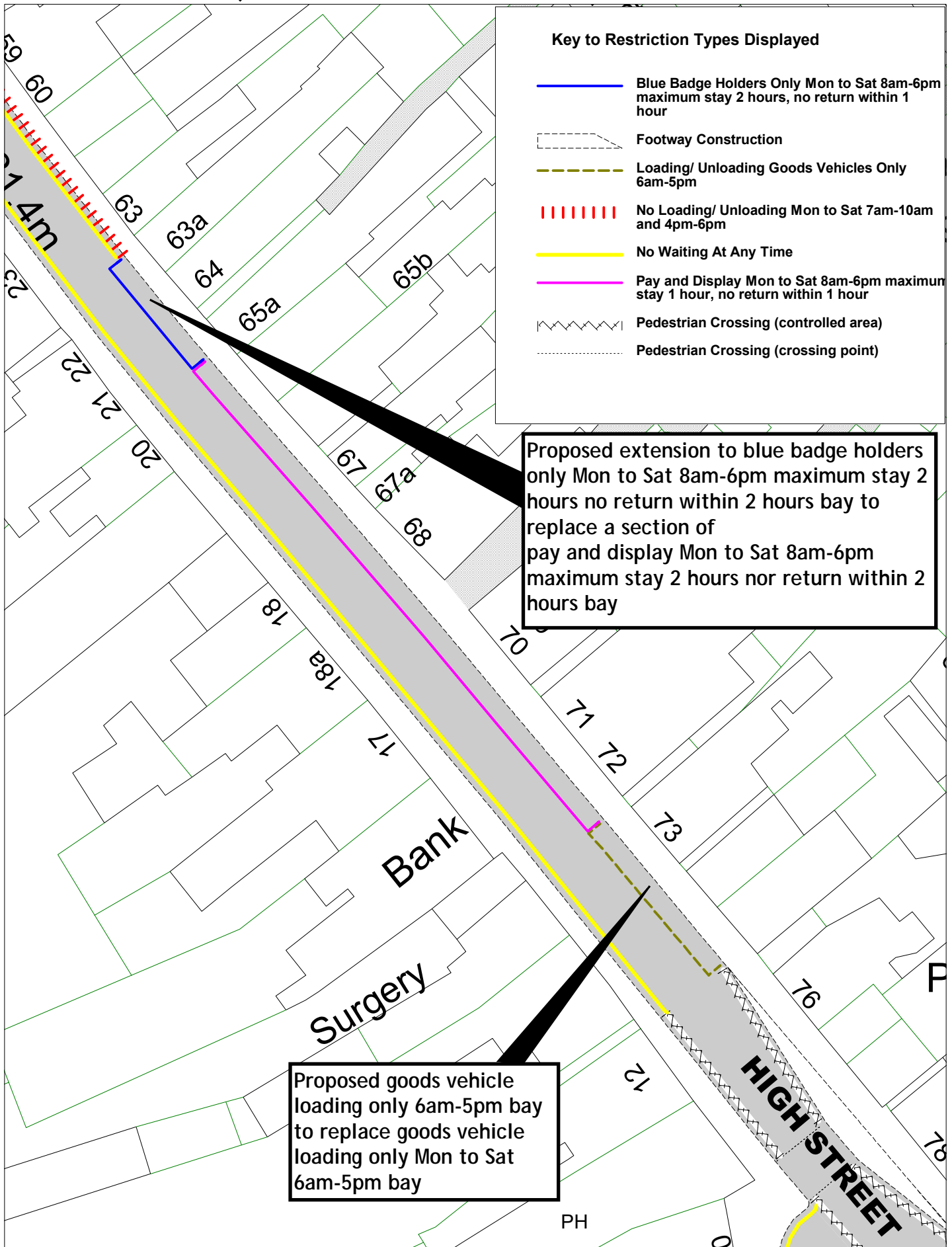
El Sub

### Key to Restriction Types Displayed

-  Blue Badge Holders Only Mon to Sat 8am-6pm maximum stay 2 hours, no return within 1 hour
-  Footway Construction
-  Loading/ Unloading Goods Vehicles Only 6am-5pm
-  No Loading/ Unloading Mon to Sat 7am-10am and 4pm-6pm
-  No Waiting At Any Time
-  Pay and Display Mon to Sat 8am-6pm maximum stay 1 hour, no return within 1 hour
-  Pedestrian Crossing (controlled area)
-  Pedestrian Crossing (crossing point)

Proposed extension to blue badge holders only Mon to Sat 8am-6pm maximum stay 2 hours no return within 2 hours bay to replace a section of pay and display Mon to Sat 8am-6pm maximum stay 2 hours nor return within 2 hours bay

Proposed goods vehicle loading only 6am-5pm bay to replace goods vehicle loading only Mon to Sat 6am-5pm bay



East Sussex  
County Council



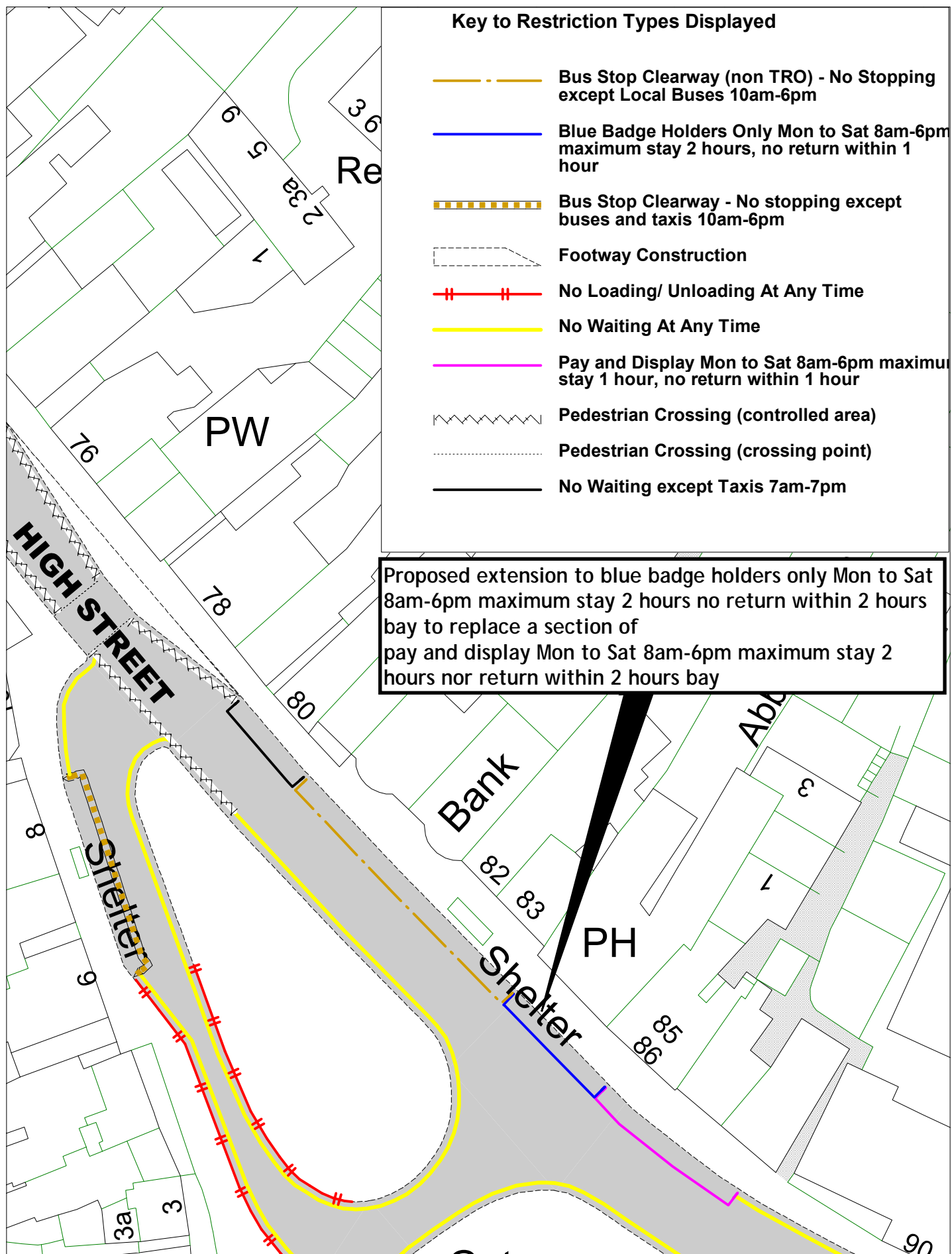
© Crown copyright. All rights reserved  
East Sussex County Council  
Licence No. 100019601 2022



High Street (north), Battle

|             |            |
|-------------|------------|
| SCALE       | 1 : 500    |
| DATE        | 11/07/2022 |
| DRAWING No. | RR22 003   |
| DRAWN BY    |            |

[Return to index](#)

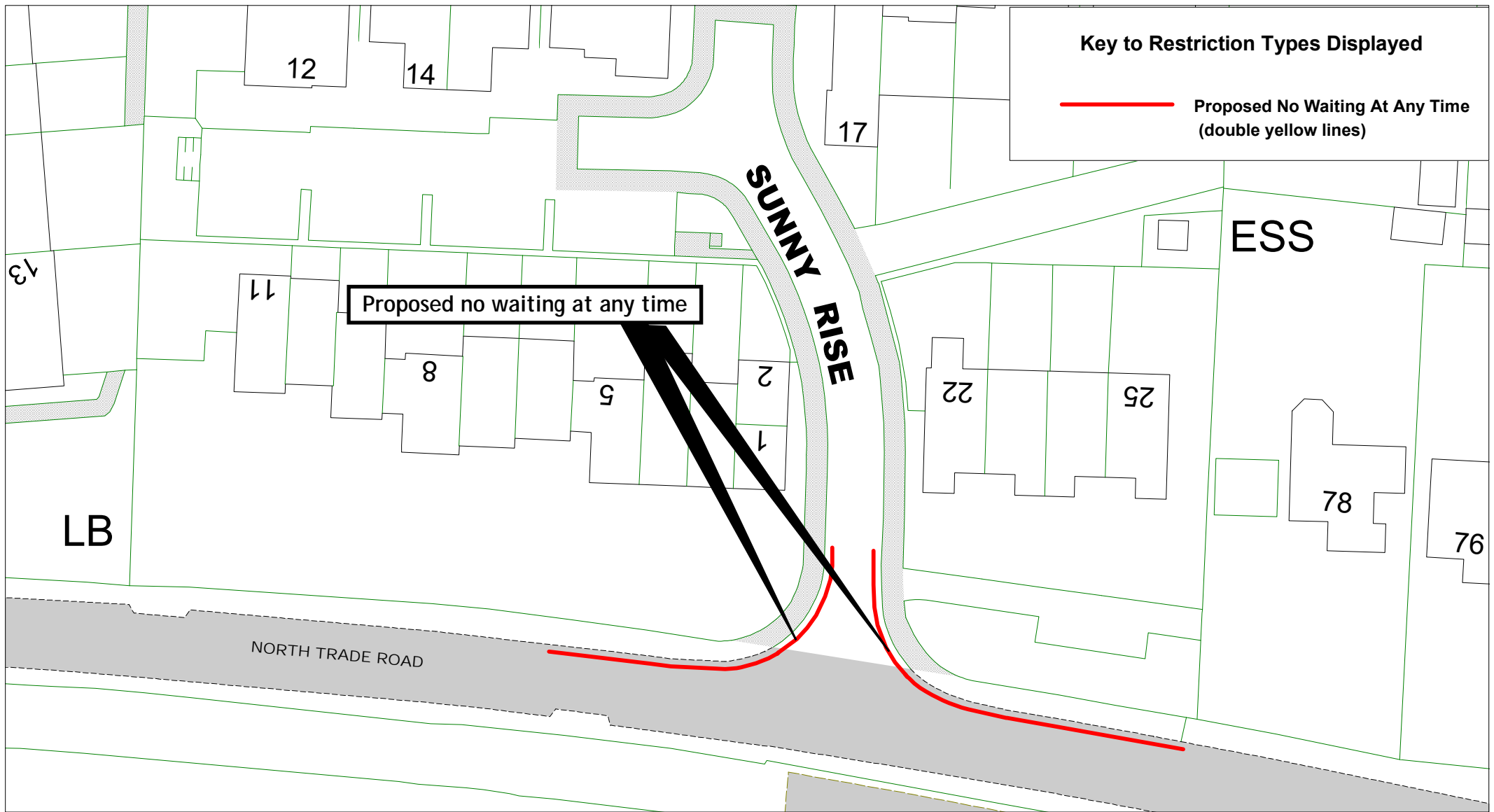




© Crown copyright. All rights reserved  
East Sussex County Council  
Licence No. 100019601 2022



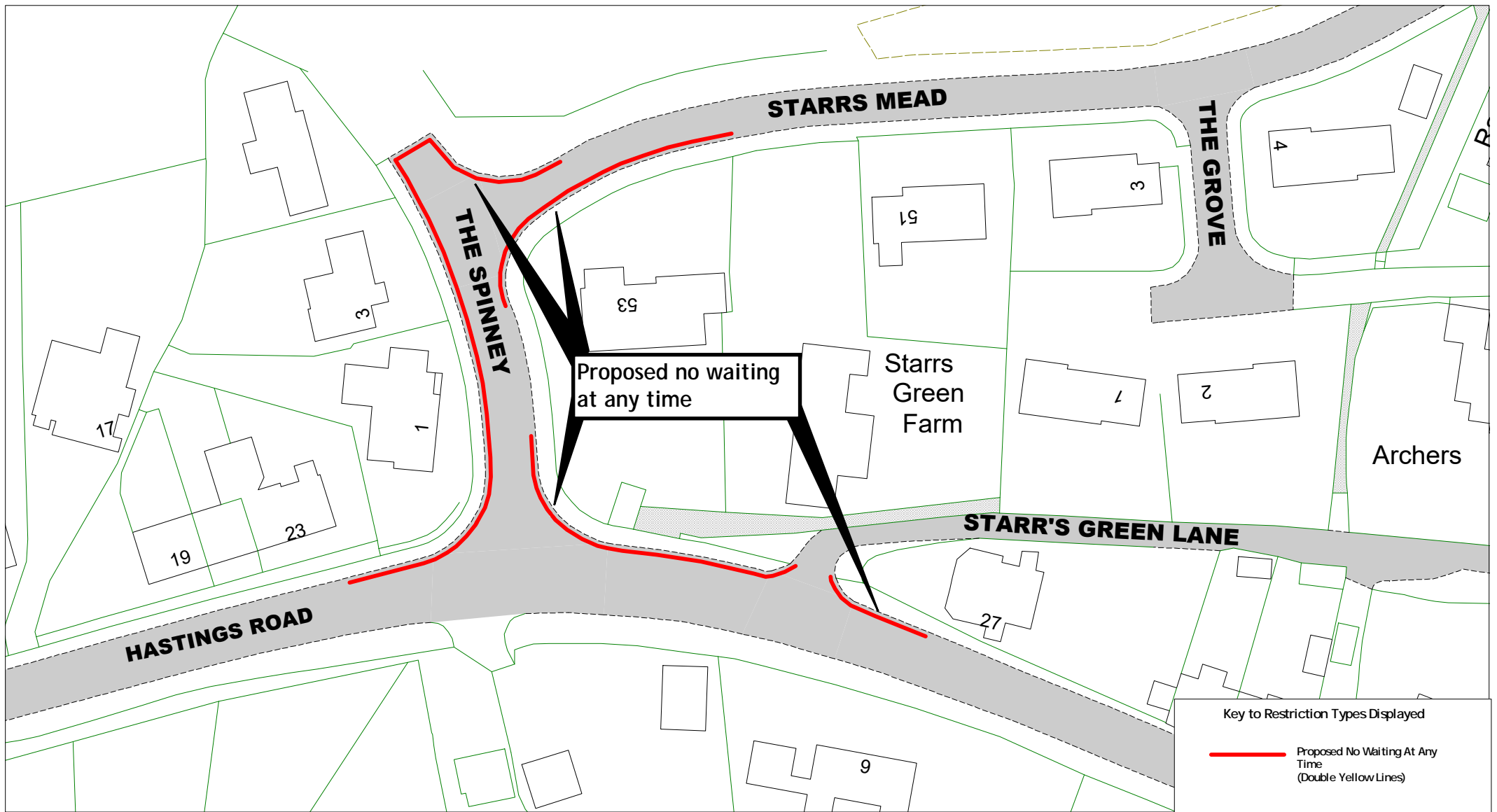
High Street (south), Battle



|             |            |
|-------------|------------|
| SCALE       | 1 : 500    |
| DATE        | 11/07/2022 |
| DRAWING No. | RR22 004   |
| DRAWN BY    |            |



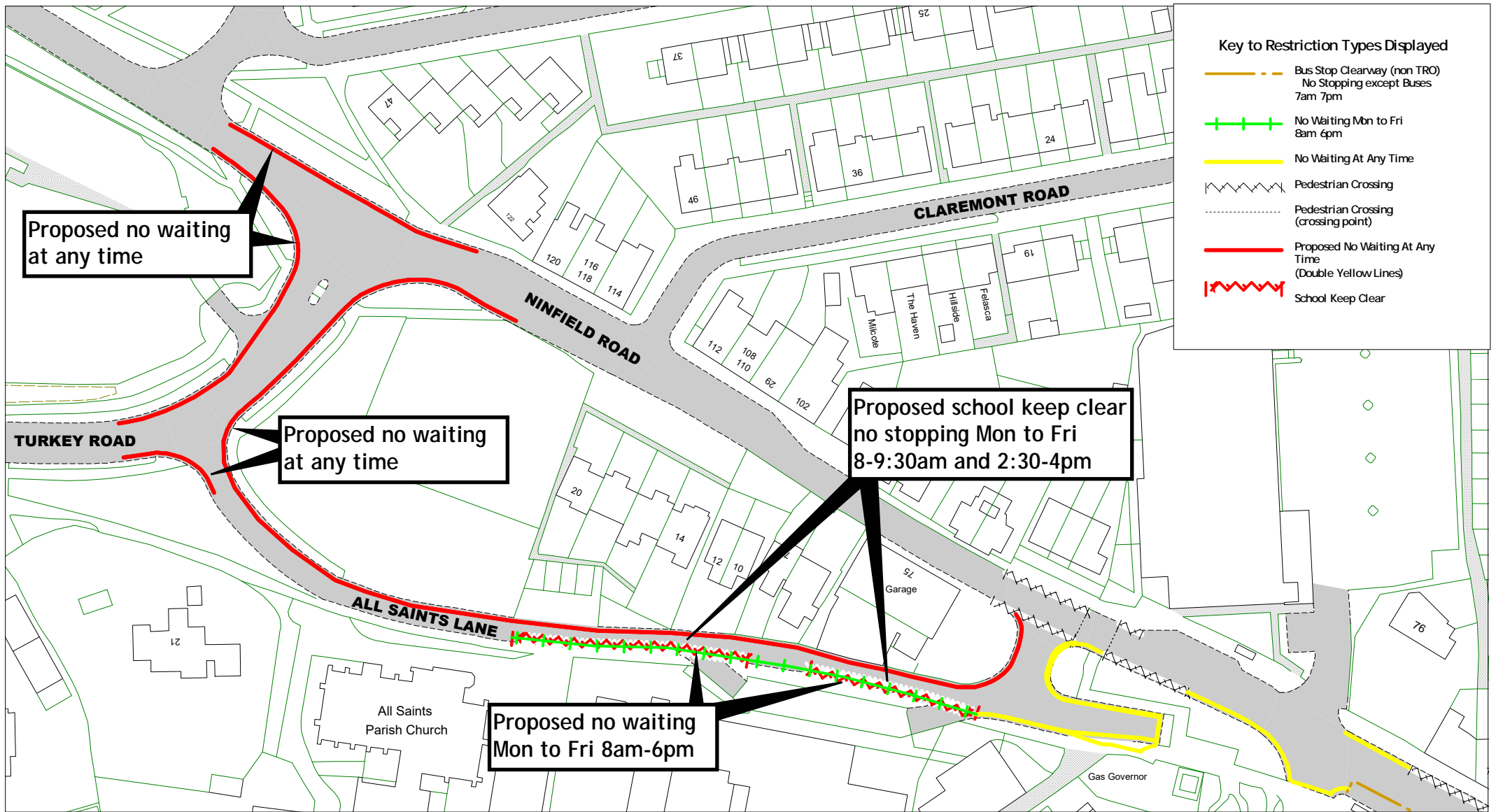
|   |   |  |  |   |            |
|---|---|--|--|---|------------|
|  |  | <p>Sunny Rise and North Trade Road, Battle</p> |  | SCALE   | 1 : 500    |
|   |   |  |  | DATE  | 11/07/2022 |
|   |   |  |  | DRAWING No.   | RR22 005   |
|   |   |  |  | DRAWN BY  |            |
|   |   |  |  | <p>© Crown copyright. All rights reserved<br/>East Sussex County Council<br/>Licence No. 100019601 2022</p> |            |

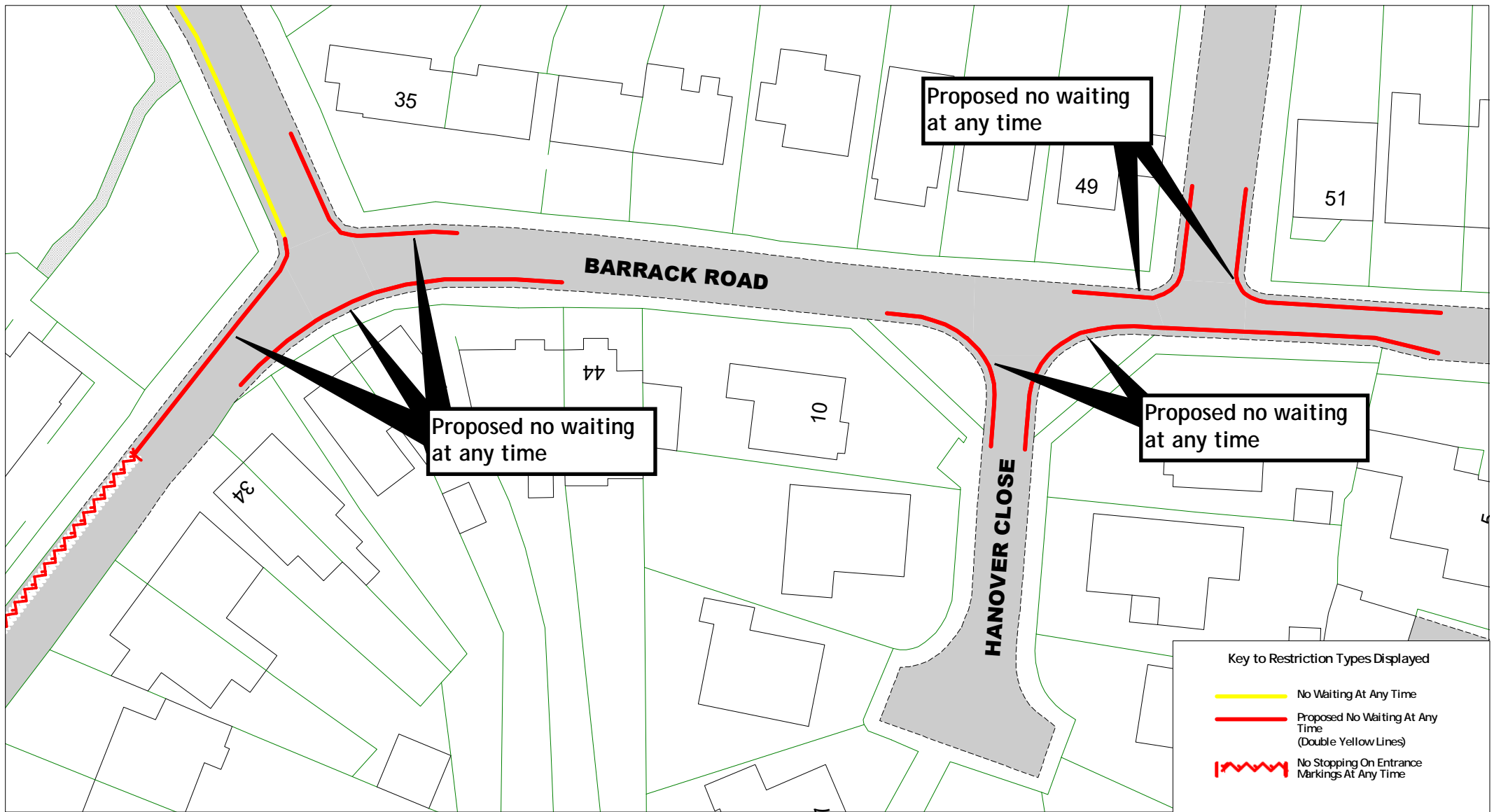






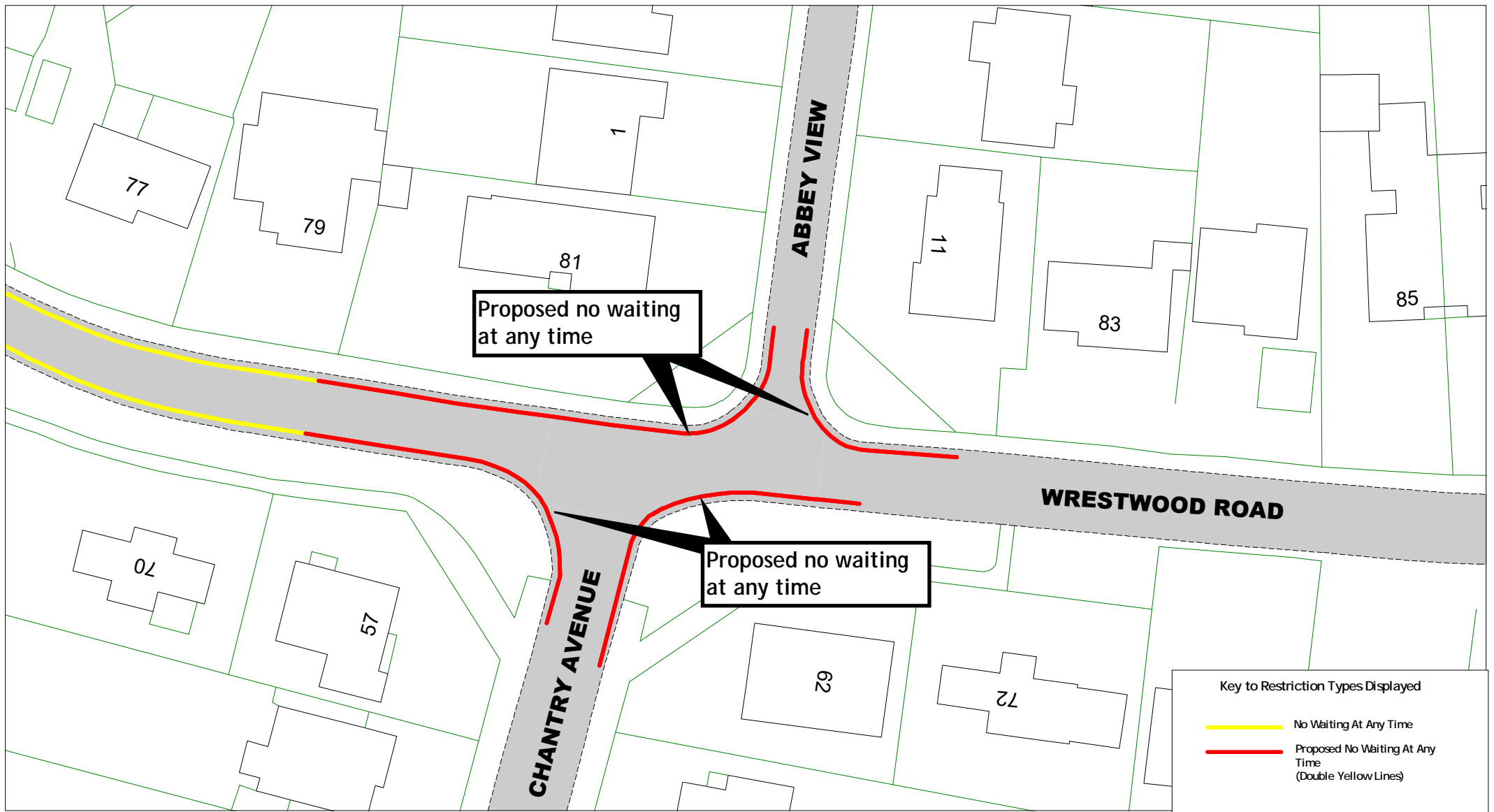
|   |   |  |  |   |            |
|---|---|--|--|---|------------|
|  |  | <p>Hastings Road, The Spinney,<br/>Starrs Mead and Starr's Green Lane<br/>Battle</p> |  | SCALE   | 1 : 750    |
|   |   |  |  | DATE  | 06/06/2022 |
|   |   |  |  | DRAWING No.   | RR22 006   |
|   |   |  |  | DRAWN BY  |            |
|   |   |  |  | <p>© Crown copyright. All rights reserved<br/>East Sussex County Council<br/>Licence No. 100019601 2022</p> |            |





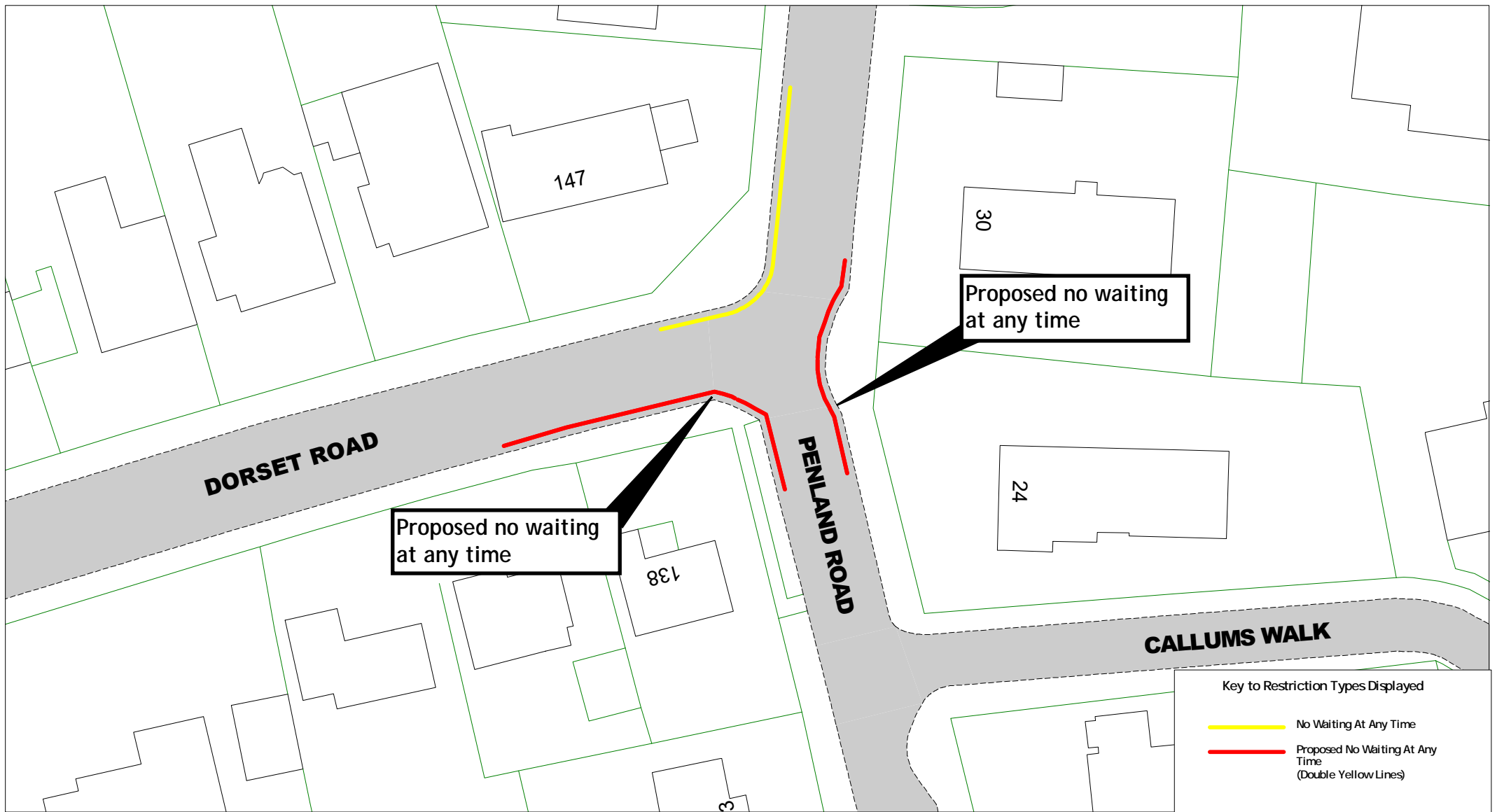






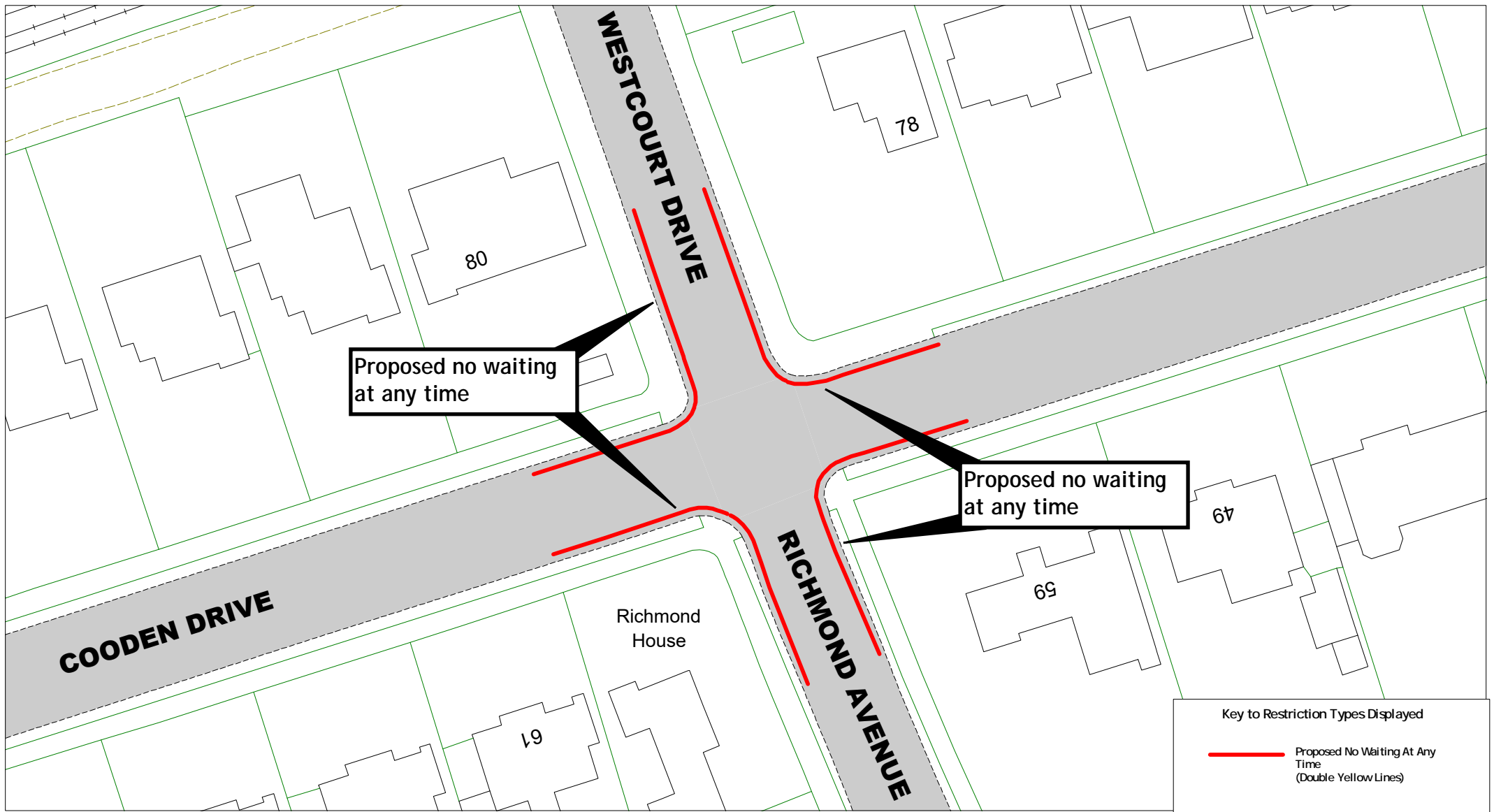
|   |   |  |  |   |            |
|---|---|--|--|---|------------|
|  |  | <p>Barrack Road, Crowmere Avenue,<br/>Silvester Road and Hanover Close<br/>Bexhill</p> |  | SCALE   | 1 : 500    |
|   |   |  |  | DATE  | 06/06/2022 |
|   |   |  |  | DRAWING No.   | RR22 008   |
|   |   |  |  | DRAWN BY  |            |
|   |   |  |  | <p>© Crown copyright. All rights reserved<br/>East Sussex County Council<br/>Licence No. 100019601 2022</p> |            |





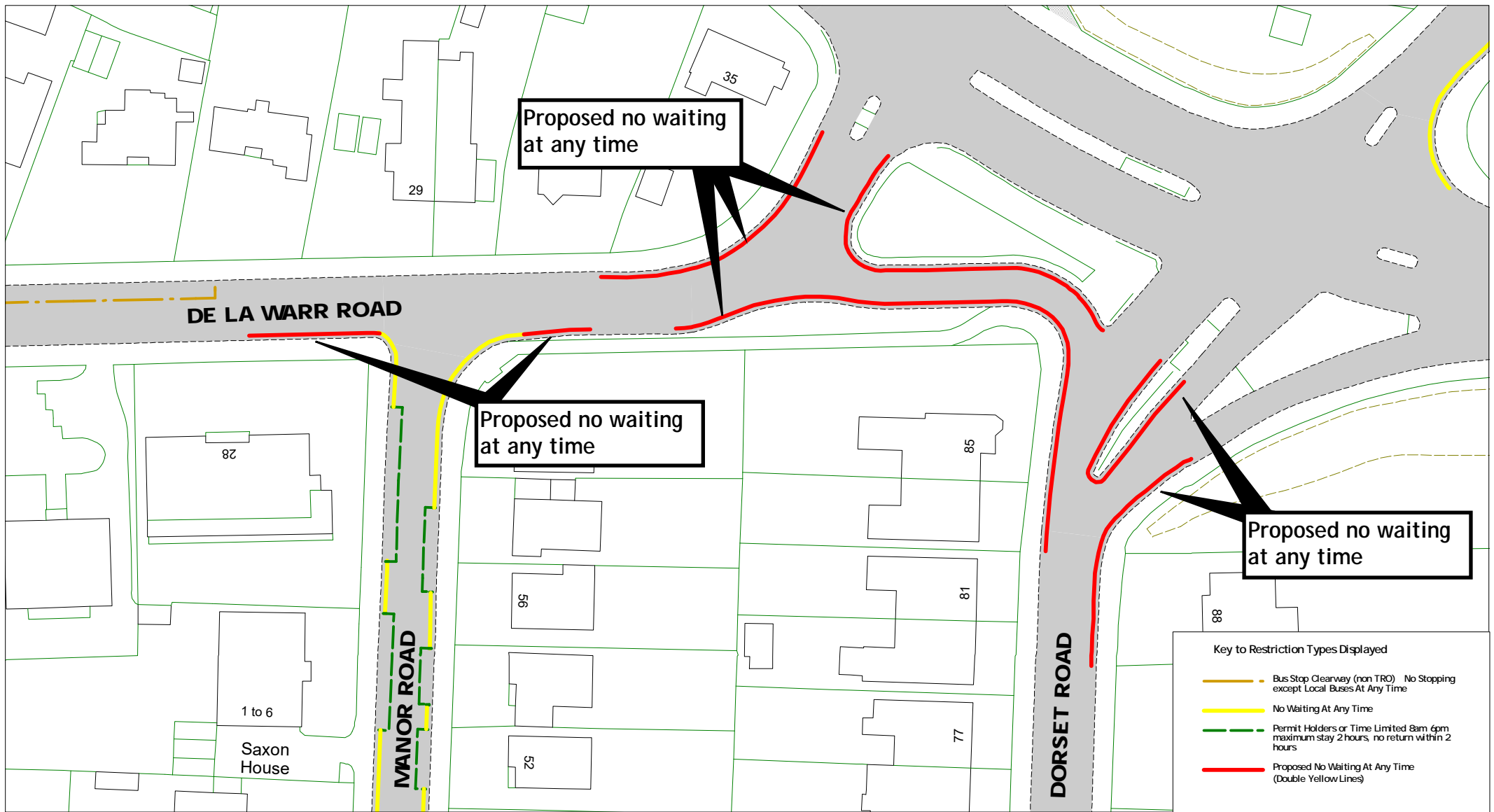
|   |  |  |  |            |
|---|--|--|--|------------|
|  |  <p>Chantry Avenue, Wrestwood Road and Abbey View<br/>Bexhill</p> |  | SCALE  | 1 : 500    |
|   |  |  | DATE   | 06/06/2022 |
|   |  |  | DRAWING No.  | RR22 009   |
|   |  |  | DRAWN BY   |            |
|   |  |  | © Crown copyright. All rights reserved<br>East Sussex County Council<br>Licence No. 100019601 2022 |            |





|   |   |   |   |            |
|---|---|---|---|------------|
|  |  | <b>Penland Road and Dorset Road<br/>Bexhill</b> | SCALE   | 1 : 500    |
|   |   |   | DATE  | 06/06/2022 |
|   |   |   | DRAWING No.   | RR22 013   |
|   |   |   | DRAWN BY  |            |
|   |   |   | <small>© Crown copyright. All rights reserved<br/>East Sussex County Council<br/>Licence No. 100019601 2022</small> |            |








|   |   |  |  |   |            |
|---|---|--|--|---|------------|
|  |  | <b>Cooden Drive, Richmond Avenue<br/>and Westcourt Drive<br/>Bexhill</b> |  | SCALE   | 1 : 500    |
|   |   |  |  | DATE  | 24/05/2022 |
|   |   |  |  | DRAWING No.   | RR22 010   |
|   |   |  |  | DRAWN BY  |            |
|   |   |  |  | <small>© Crown copyright. All rights reserved<br/>East Sussex County Council<br/>Licence No. 100019601 2022</small> |            |

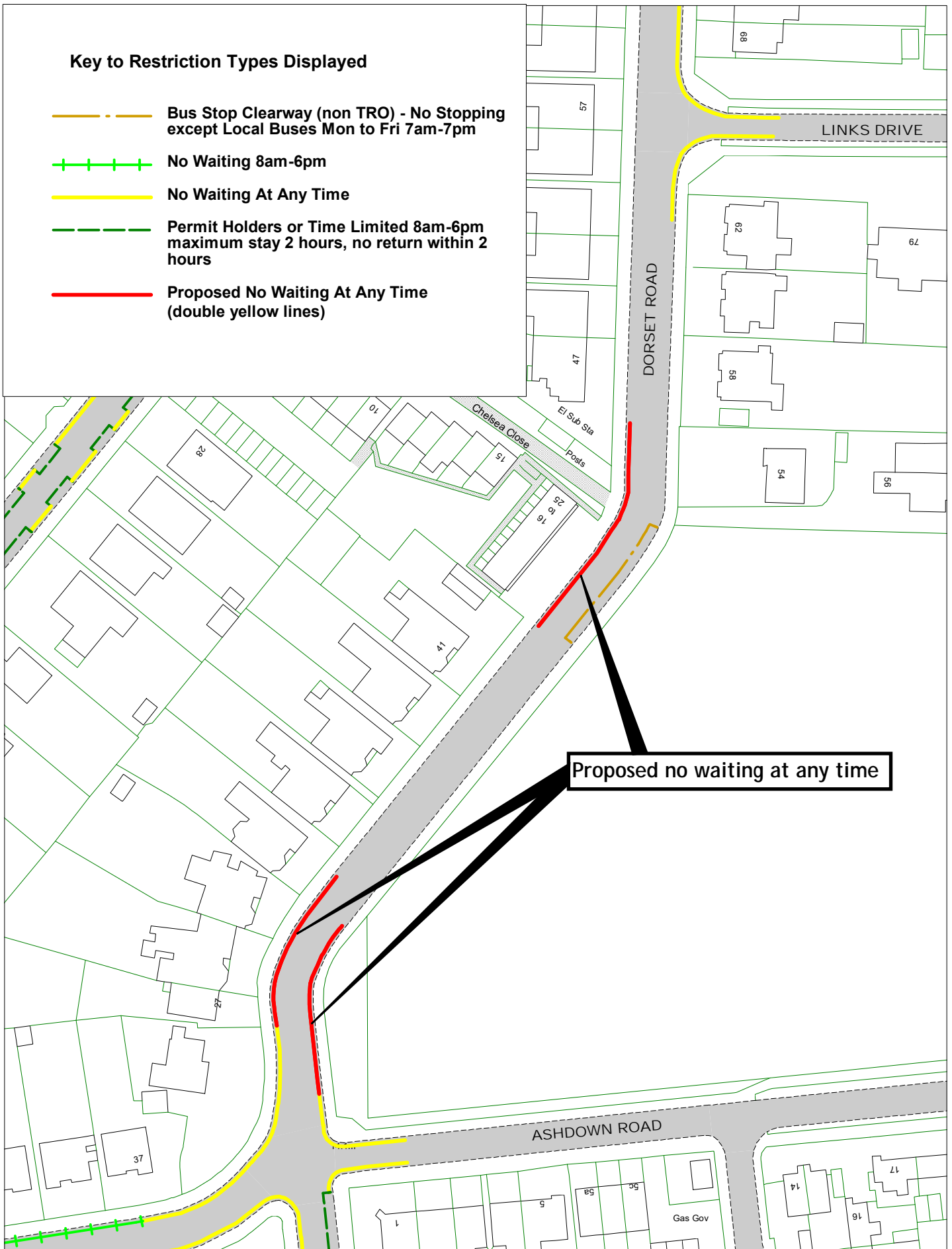


|   |   |  |  |            |
|---|---|--|--|------------|
|  |  | <b>De La Warr Road and Dorset Road<br/>Bexhill</b> | SCALE  | 1 : 750    |
|   |   |  | DATE   | 06/06/2022 |
|   |   |  | DRAWING No.  | RR22 011   |
|   |   |  | DRAWN BY   |            |
|   |   |  | © Crown copyright. All rights reserved<br>East Sussex County Council<br>Licence No. 100019601 2022 |            |



## Key to Restriction Types Displayed

-  Bus Stop Clearway (non TRO) - No Stopping except Local Buses Mon to Fri 7am-7pm
-  No Waiting 8am-6pm
-  No Waiting At Any Time
-  Permit Holders or Time Limited 8am-6pm maximum stay 2 hours, no return within 2 hours
-  Proposed No Waiting At Any Time (double yellow lines)



Proposed no waiting at any time

East Sussex  
County Council



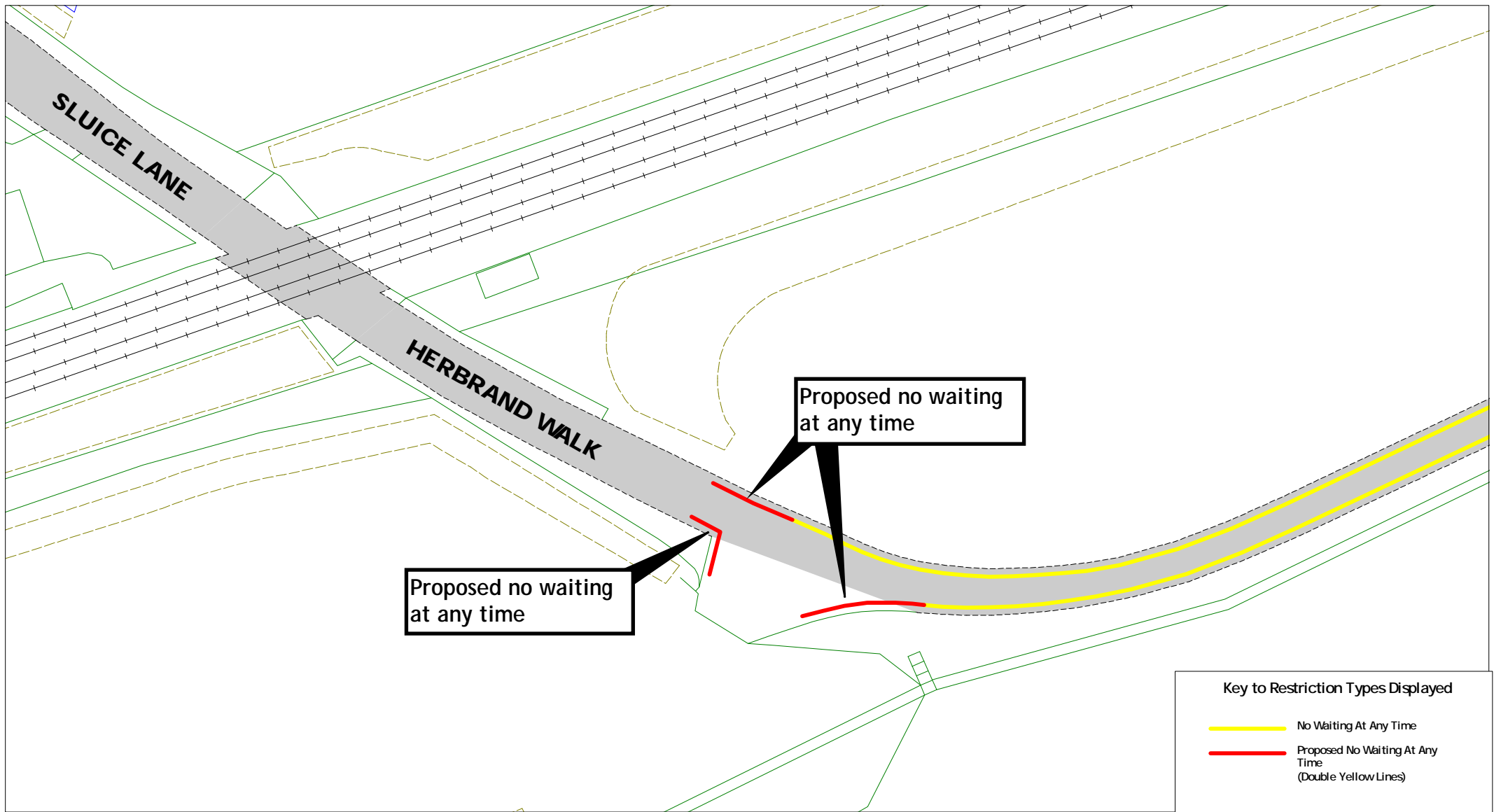
© Crown copyright. All rights reserved  
East Sussex County Council  
Licence No. 100019601 2022




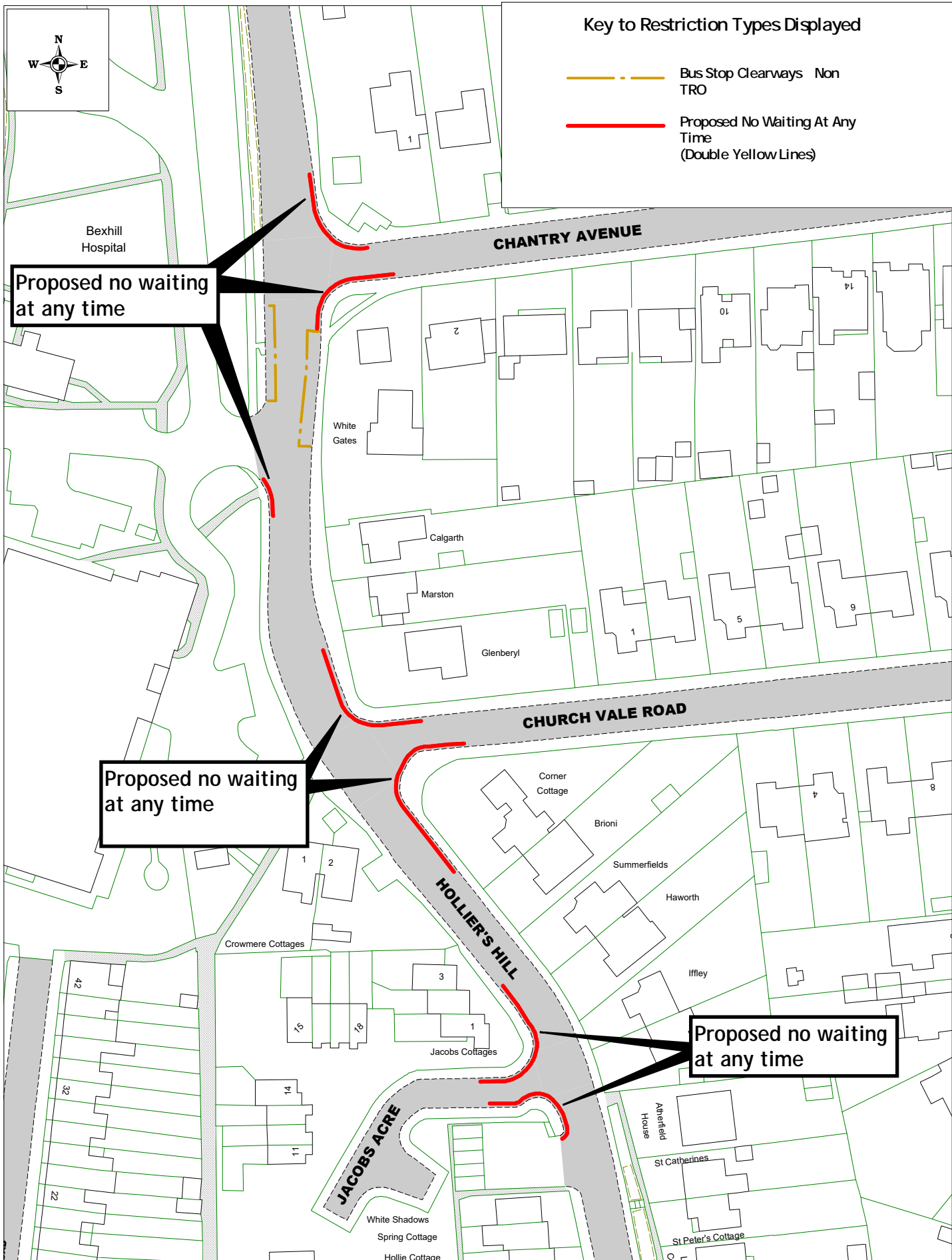
Dorset Road, Bexhill

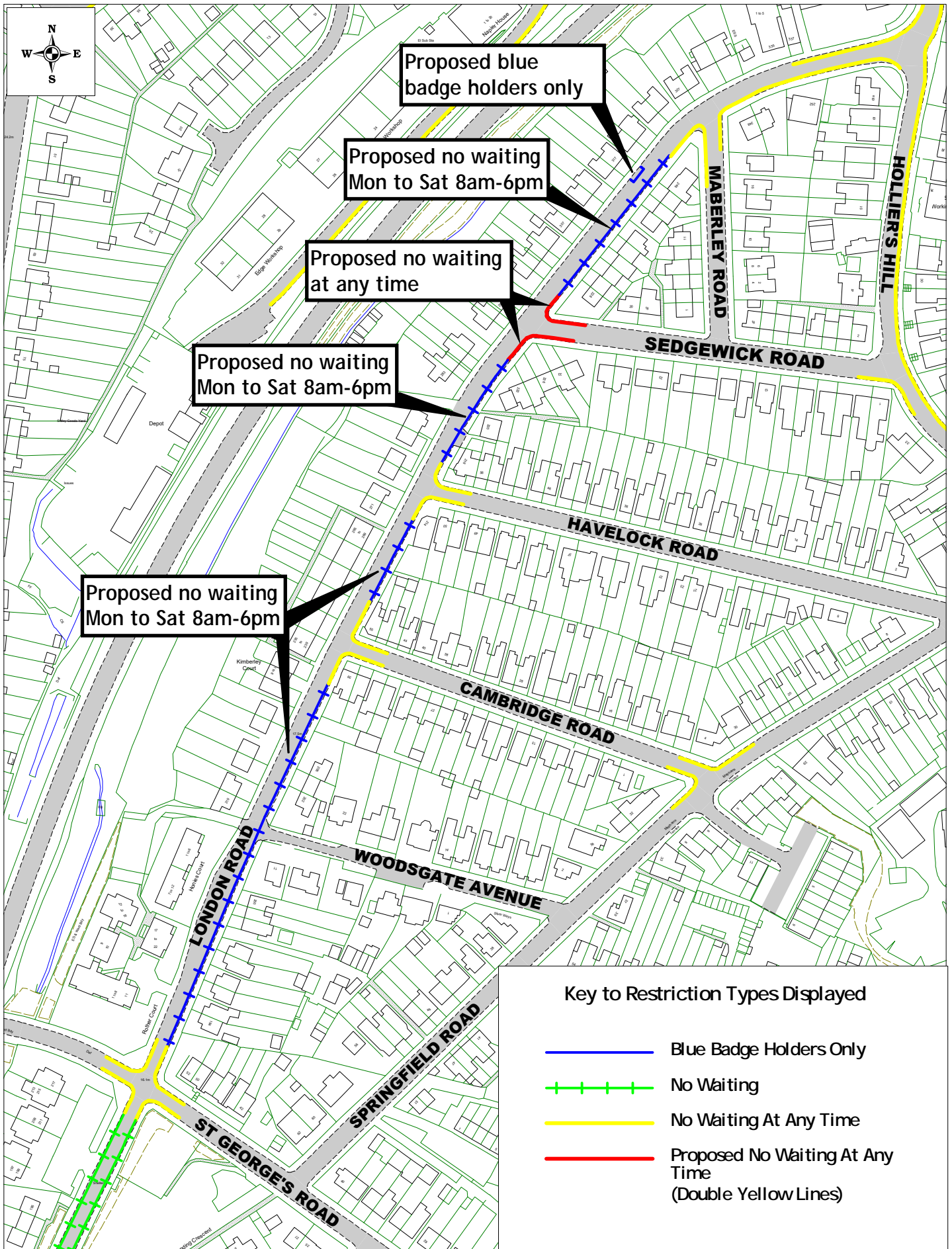
|             |            |
|-------------|------------|
| SCALE       | 1 : 1000   |
| DATE        | 11/07/2022 |
| DRAWING No. | RR22 012   |
| DRAWN BY    |            |

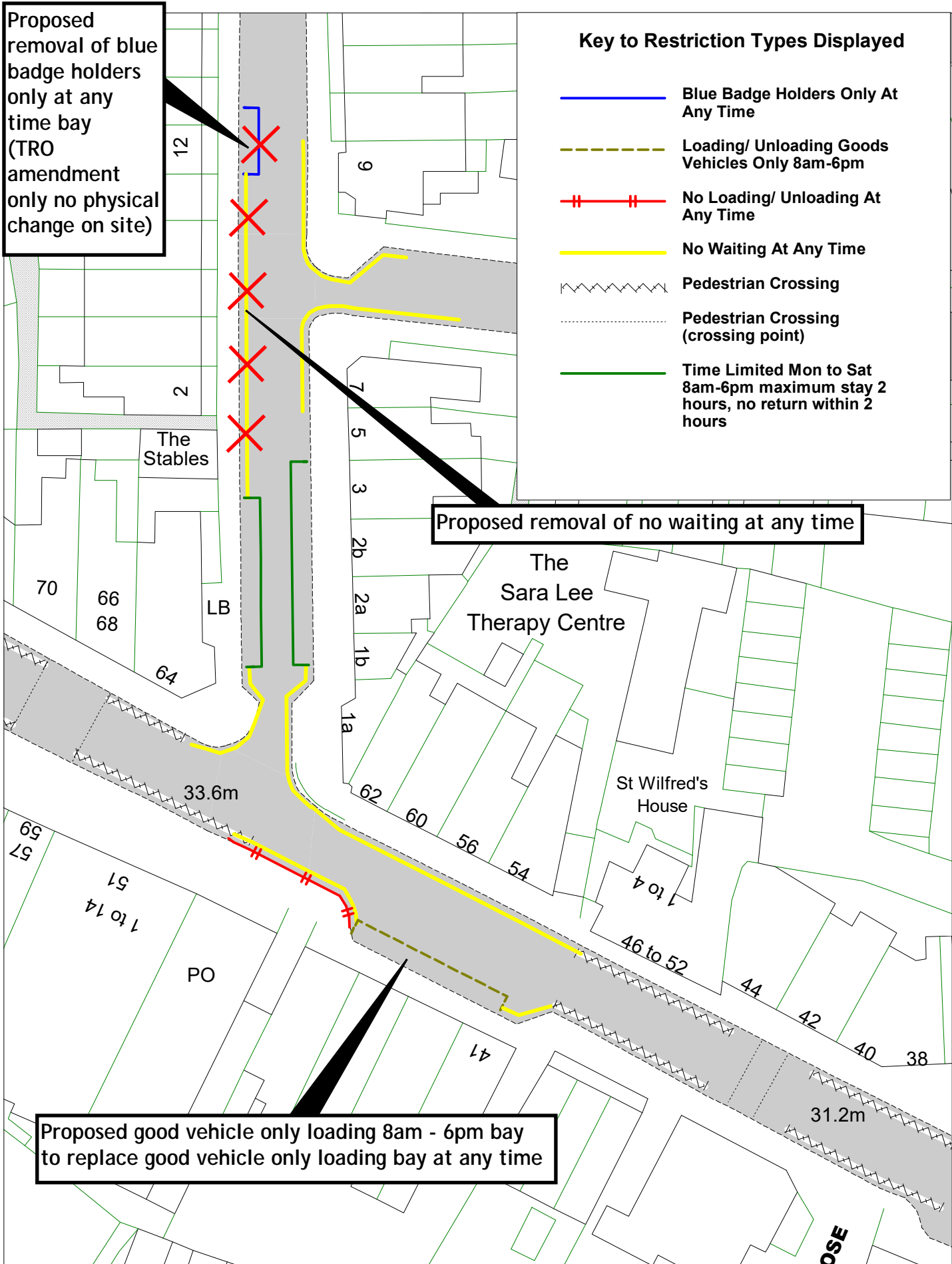




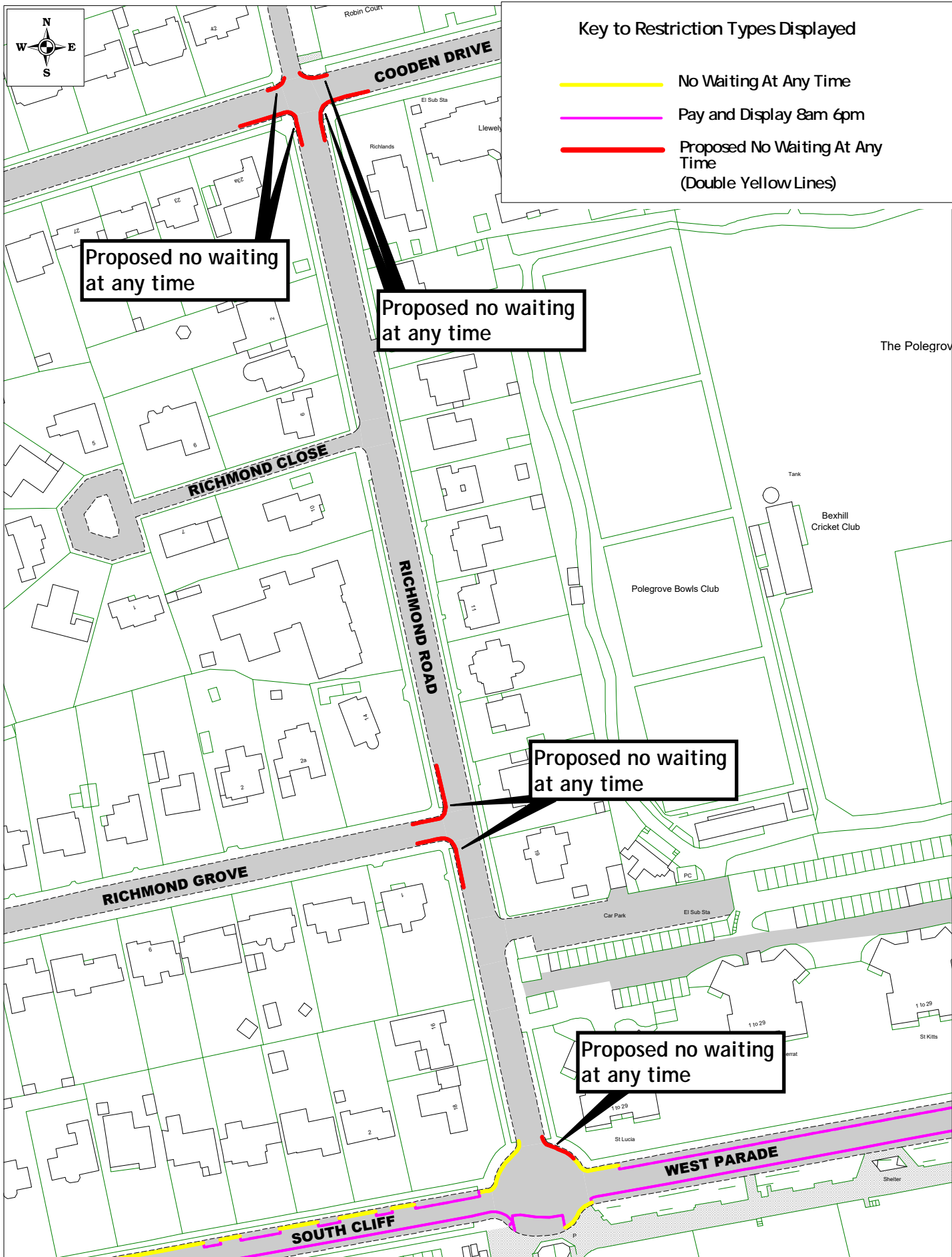
|   |  |  |  |            |
|---|--|--|--|------------|
|  | <div> <div>N<br/>W<br/>E<br/>S</div> <div>Herbrand Walk<br/>Bexhill</div> </div> |  | SCALE  | 1 : 500    |
|   |  |  | DATE   | 24/05/2022 |
|   |  |  | DRAWING No.  | RR22 014   |
|   |  |  | DRAWN BY   |            |
|   |  |  | © Crown copyright. All rights reserved<br>East Sussex County Council<br>Licence No. 100019601 2022 |            |

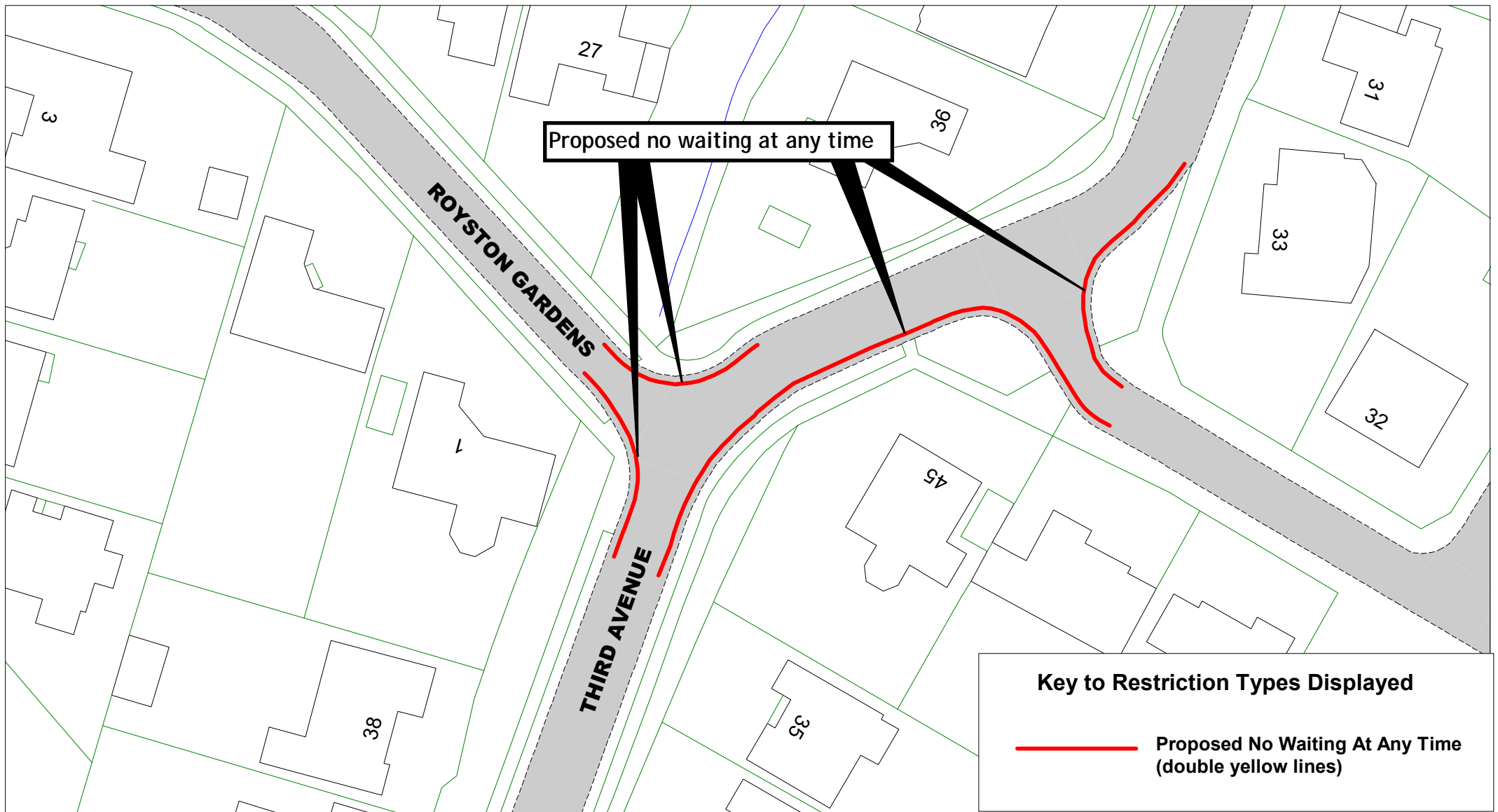






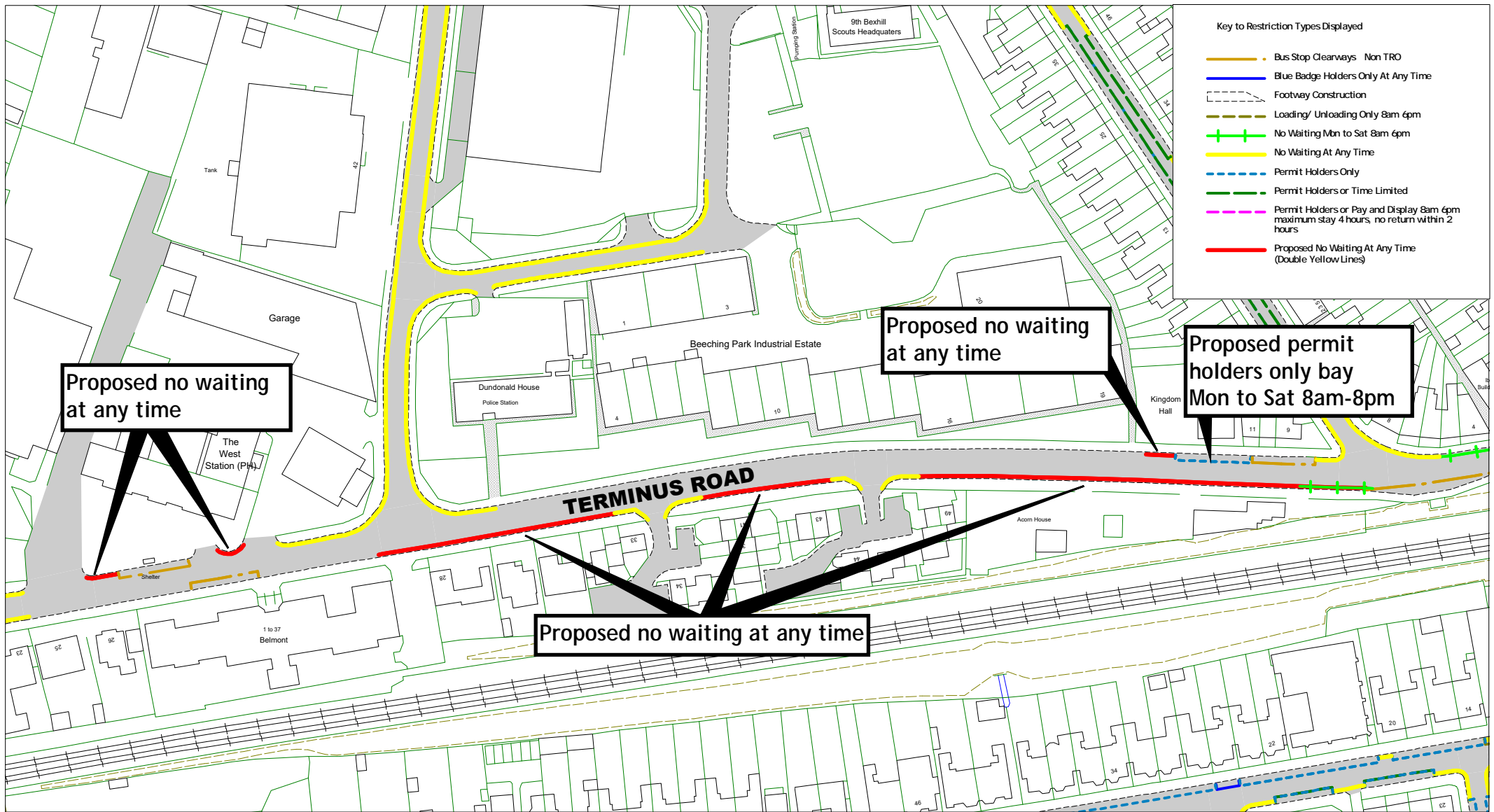






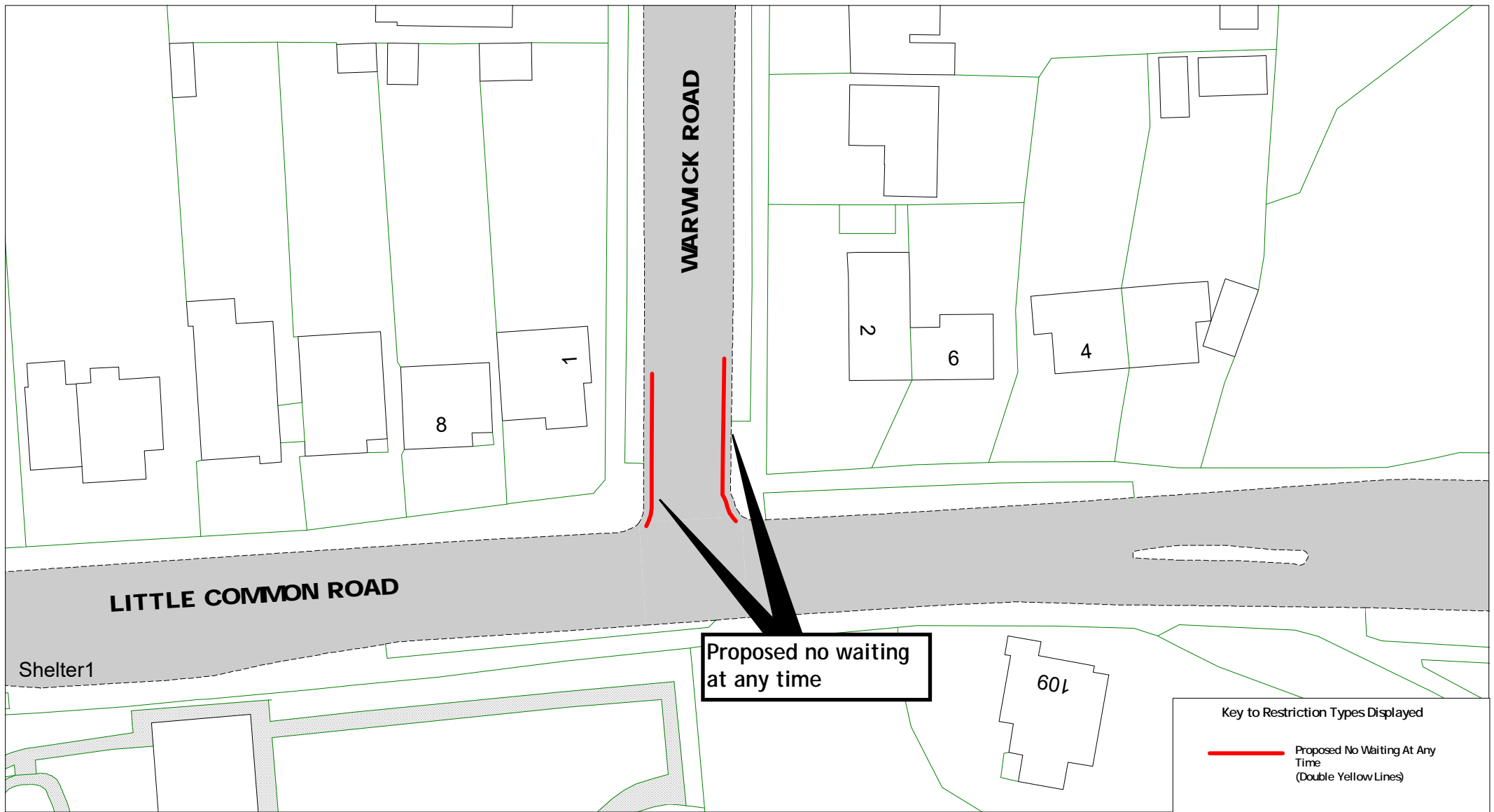




|   |   |  |  |   |            |
|---|---|--|--|---|------------|
|  |  | <p>Royston Gardens and Third Avenue,<br/>Bexhill</p> |  | SCALE   | 1 : 500    |
|   |   |  |  | DATE  | 11/07/2022 |
|   |   |  |  | DRAWING No.   | RR22 019   |
|   |   |  |  | DRAWN BY  |            |
|   |   |  |  | <small>© Crown copyright. All rights reserved<br/>East Sussex County Council<br/>Licence No. 100019601 2022</small> |            |

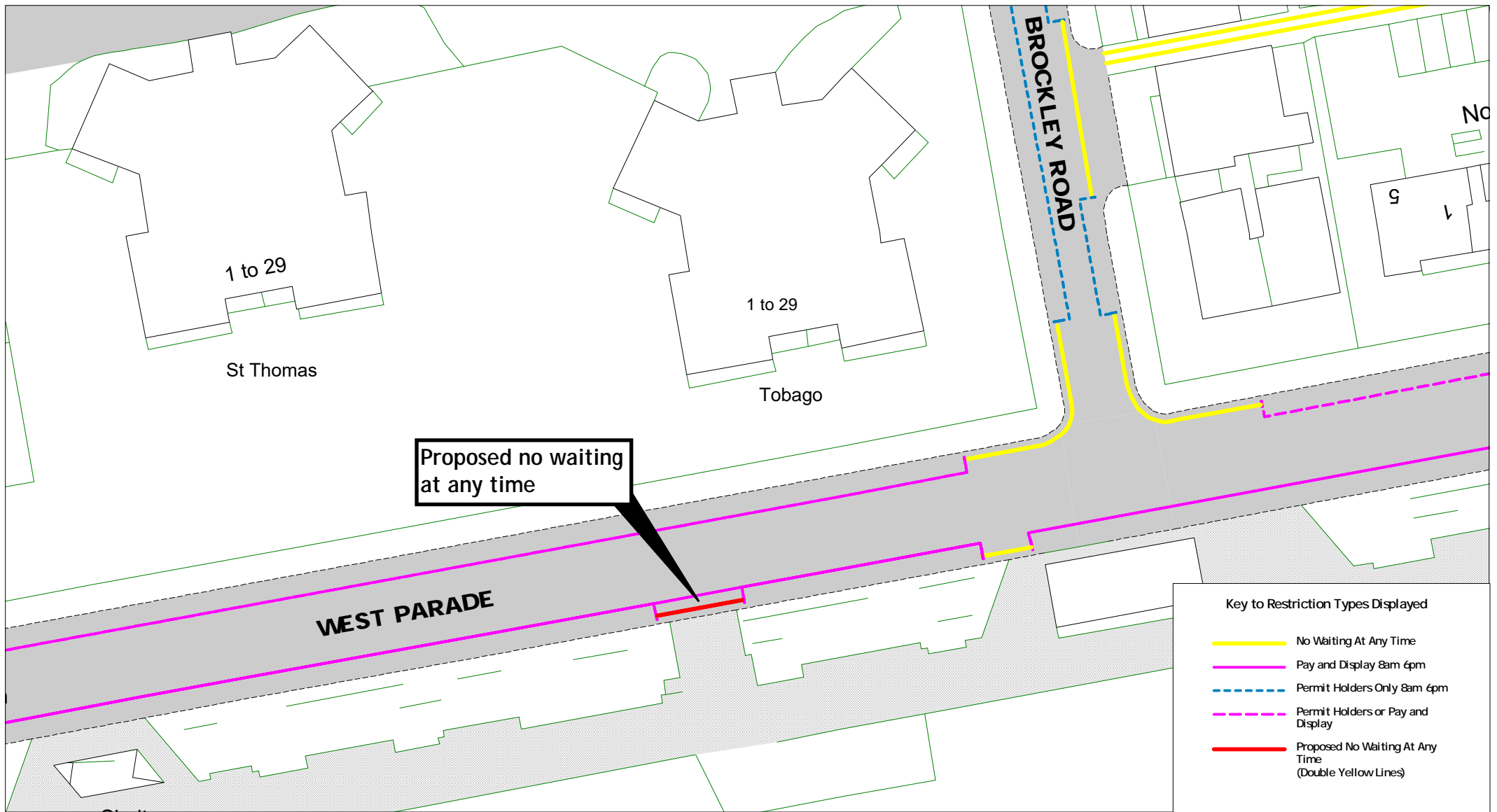


|   |   |                                      |  |  |            |
|---|---|--------------------------------------|--|--|------------|
|  |  | <div>Terminus Road<br/>Bexhill</div> |  | SCALE  | 1 : 1500   |
|   |   |                                      |  | DATE   | 06/06/2022 |
|   |   |                                      |  | DRAWING No.  | RR22 020   |
|   |   |                                      |  | DRAWN BY   |            |
|   |   |                                      |  | © Crown copyright. All rights reserved<br>East Sussex County Council<br>Licence No. 100019601 2022 |            |







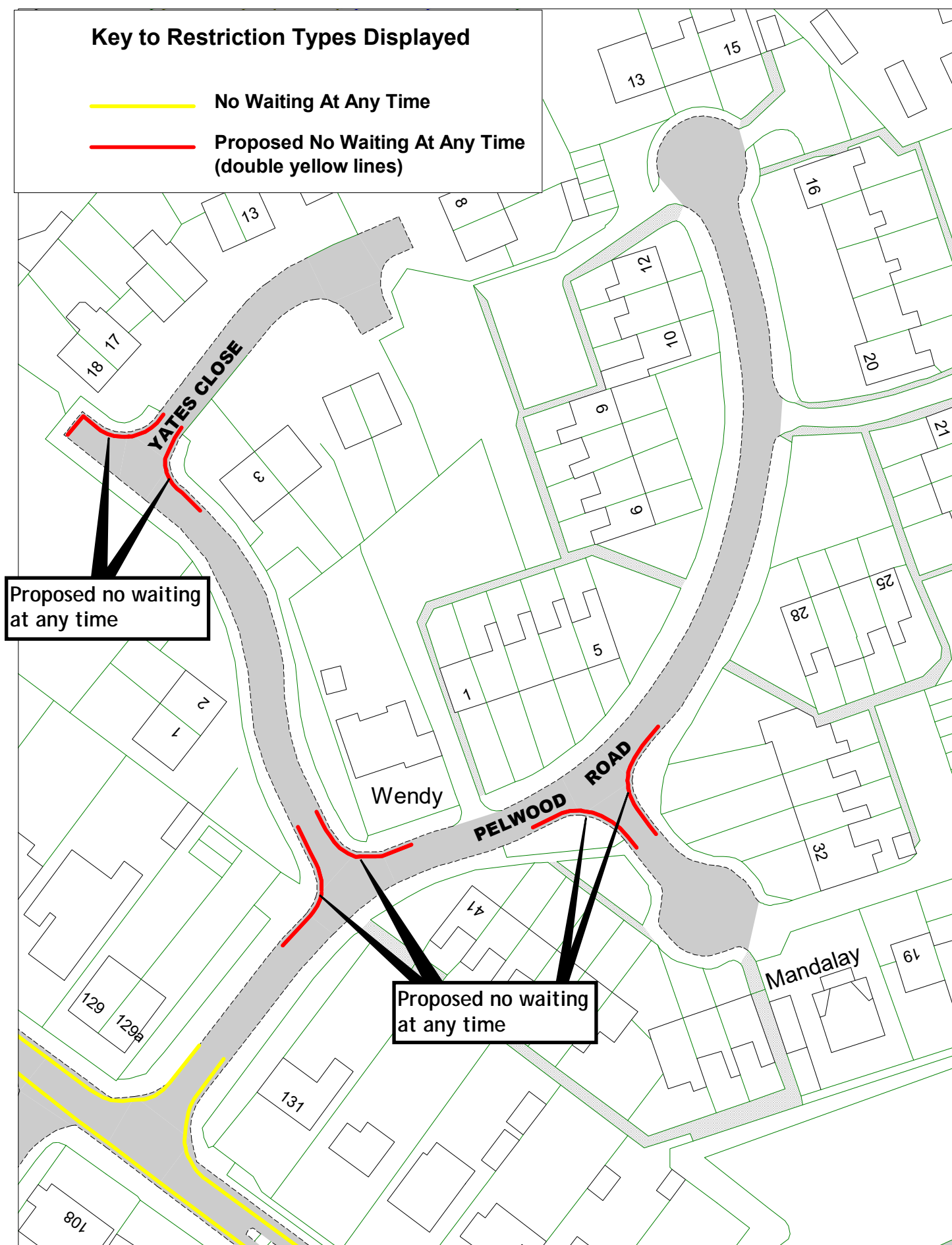
|   |   |                                 |  |   |            |
|---|---|---------------------------------|--|---|------------|
|  |  | <b>Warwick Road<br/>Bexhill</b> |  | SCALE   | 1 : 500    |
|   |   |                                 |  | DATE  | 06/06/2022 |
|   |   |                                 |  | DRAWING No.   | RR22 021   |
|   |   |                                 |  | DRAWN BY  |            |
|   |   |                                 |  | <small>© Crown copyright. All rights reserved<br/>East Sussex County Council<br/>Licence No. 100019601 2022</small> |            |



|   |   |                                |  |  |            |
|---|---|--------------------------------|--|--|------------|
|  |  | <p>West Parade<br/>Bexhill</p> |  | SCALE  | 1 : 500    |
|   |   |                                |  | DATE   | 06/06/2022 |
|   |   |                                |  | DRAWING No.  | RR22 022   |
|   |   |                                |  | DRAWN BY   |            |
|   |   |                                |  | © Crown copyright. All rights reserved<br>East Sussex County Council<br>Licence No. 100019601 2022 |            |

## Key to Restriction Types Displayed

-  No Waiting At Any Time
-  Proposed No Waiting At Any Time (double yellow lines)



East Sussex  
County Council



© Crown copyright. All rights reserved  
East Sussex County Council  
Licence No. 100019601 2022



Pelwood Close and Yates Close  
Camber

SCALE

1 : 800

DATE

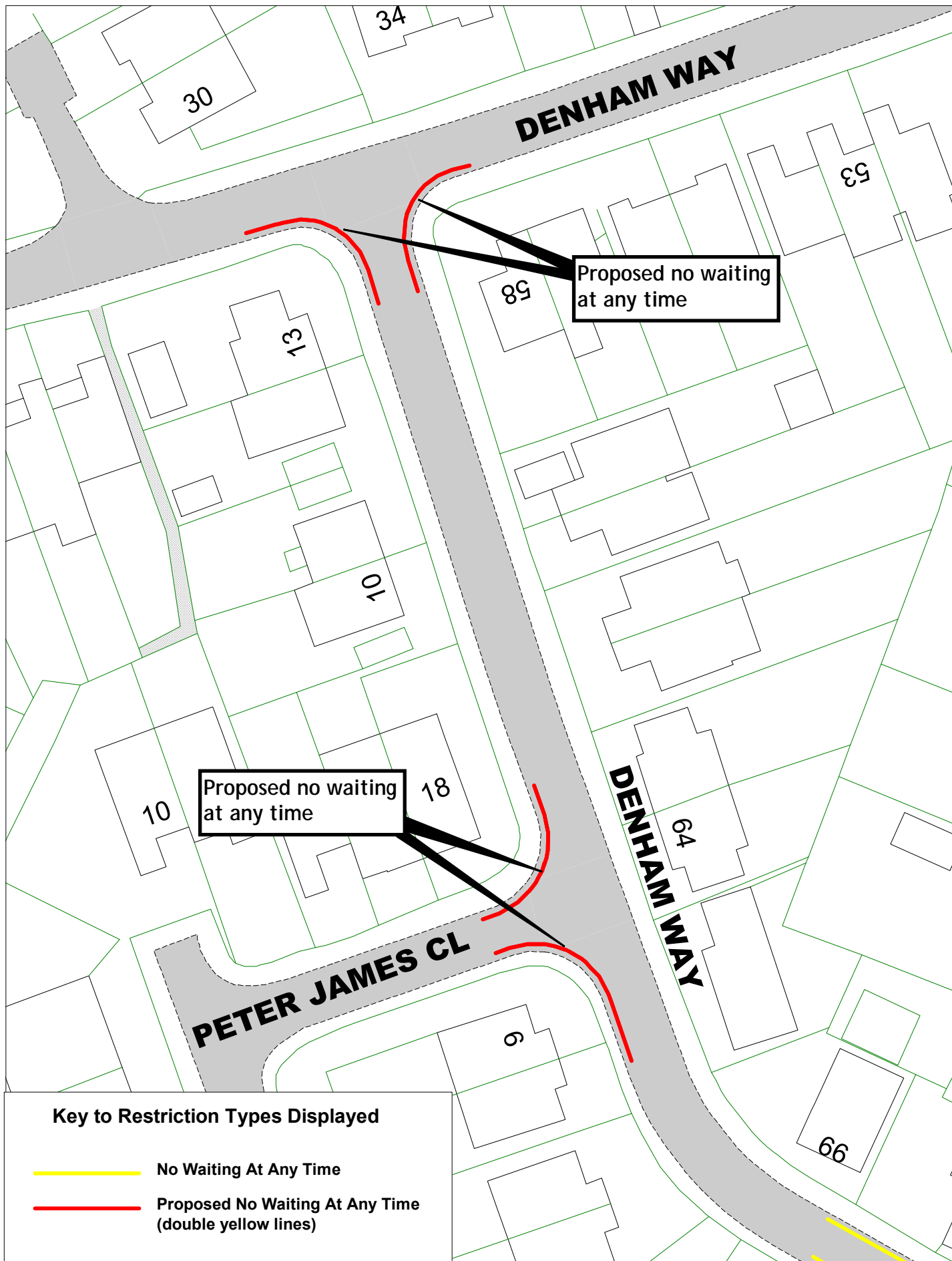
11/07/2022

DRAWING No.

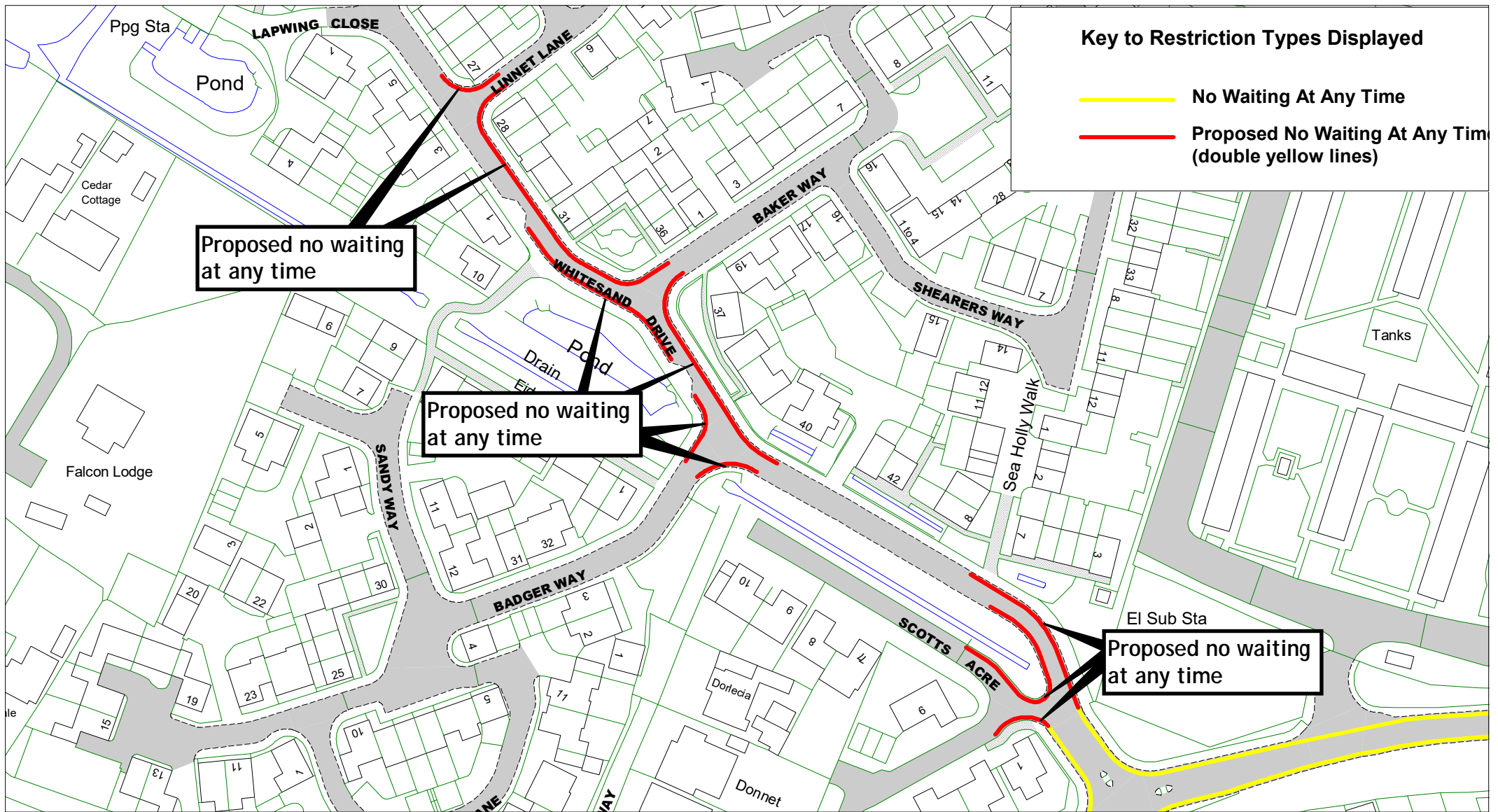
RR22 023



DRAWN BY

[Return to index](#)

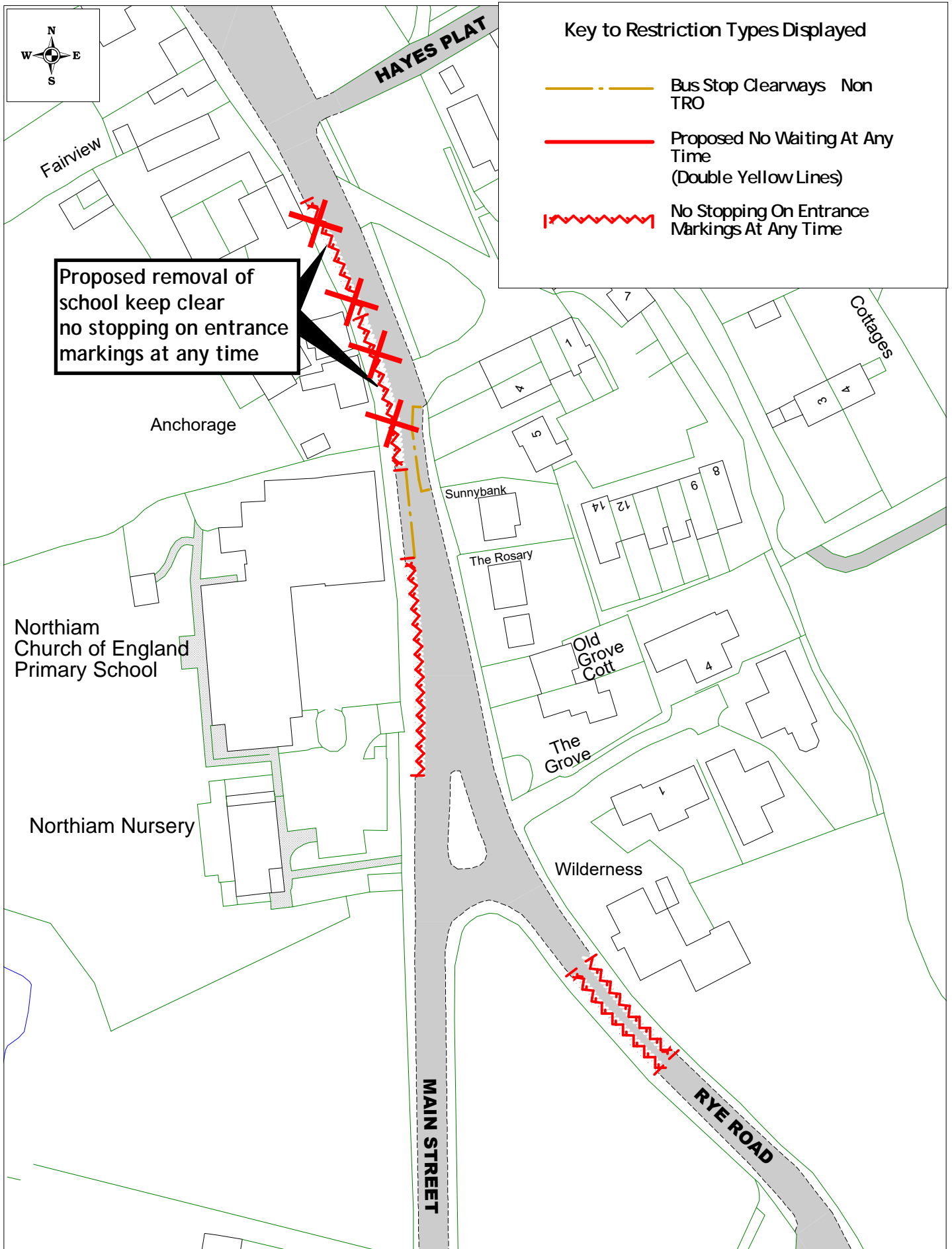


|             |            |
|-------------|------------|
| SCALE       | 1 : 500    |
| DATE        | 11/07/2022 |
| DRAWING No. | RR22 024   |
| DRAWN BY    |            |

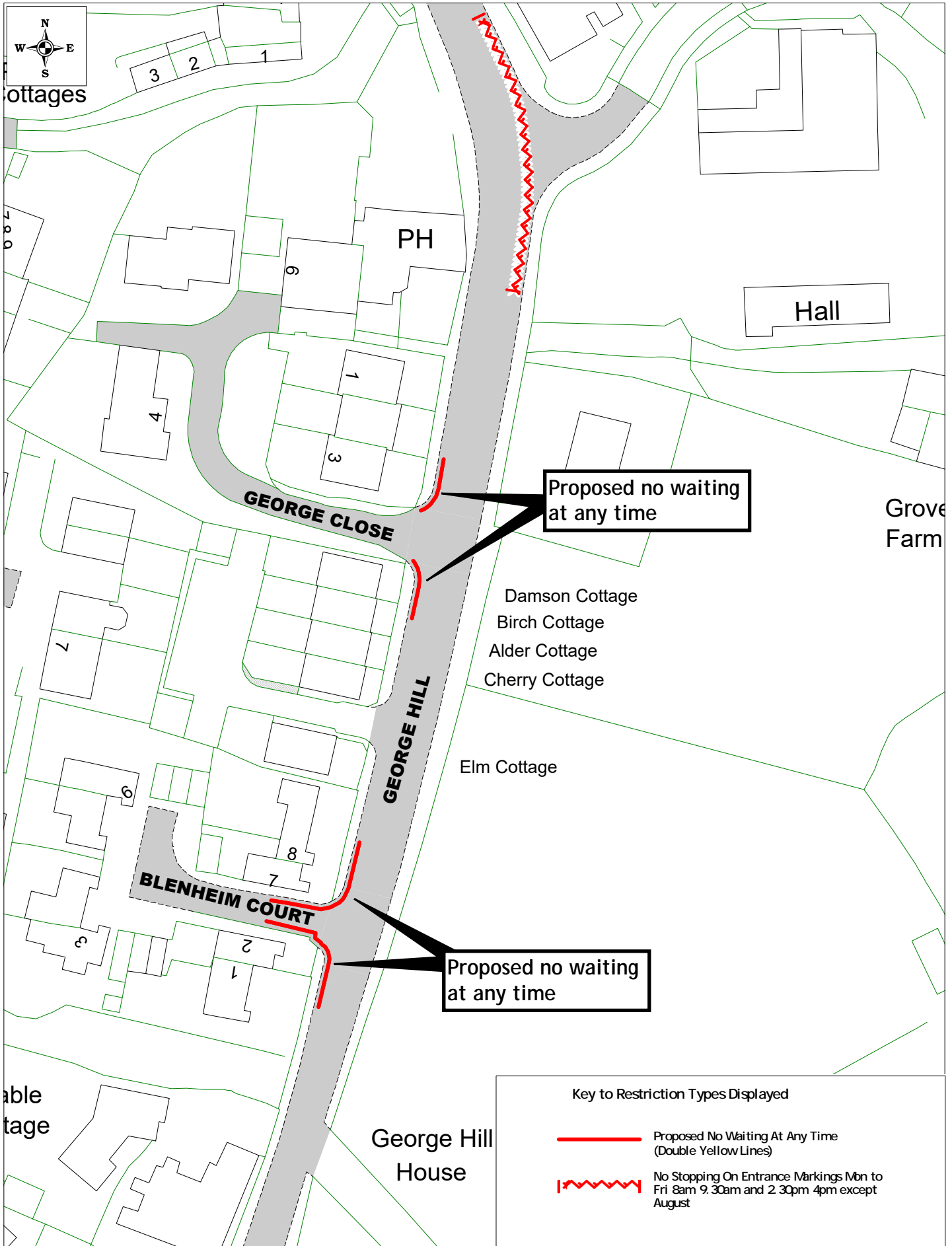


|   |   |  |  |   |            |
|---|---|--|--|---|------------|
|  |  | <p>Whitesand Drive, Badger Way, Baker Way<br/>Linnet Lane and Scotts Acre<br/>Camber</p> |  | SCALE   | 1 : 1200   |
|   |   |  |  | DATE  | 11/07/2022 |
|   |   |  |  | DRAWING No.   | RR22 025   |
|   |   |  |  | DRAWN BY  |            |
|   |   |  |  | <p>© Crown copyright. All rights reserved<br/>East Sussex County Council<br/>Licence No. 100019601 2022</p> |            |



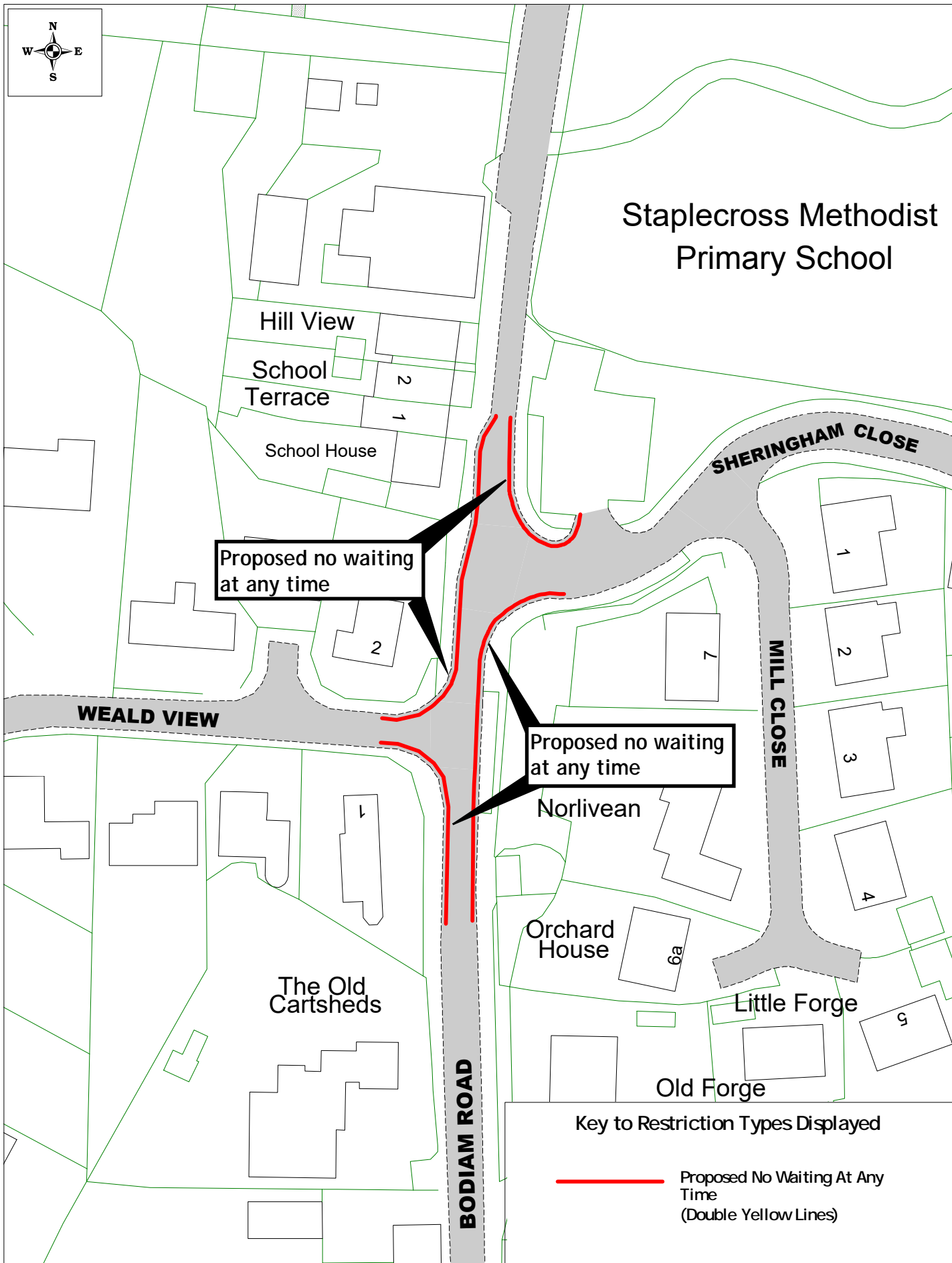


|  |  |  |             |            |
|--|--|--|-------------|------------|
|  | © Crown copyright. All rights reserved<br>East Sussex County Council<br>Licence No. 100019601 2022 |  | SCALE       | 1 : 1000   |
|  | <b>Main Street and Rye Road<br/>Northiam</b>   |  | DATE        | 06/06/2022 |
|  |  |  | DRAWING No. | RR22 026   |
|  |  |  | DRAWN BY    |            |
|  |  |  |             |            |



|  |  |   |                   |
|--|--|---|-------------------|
|  | © Crown copyright. All rights reserved<br>East Sussex County Council<br>Licence No. 100019601 2022 | <b>George Hill, Blenheim Court<br/>and George Close<br/>Robertsbridge</b> |                   |
|  |  | SCALE   | <b>1 : 750</b>    |
|  |  | DATE  | <b>06/06/2022</b> |
|  |  | DRAWING No.   | <b>RR22 027</b>   |
|  |  | DRAWN BY  |                   |





East Sussex  
County Council



© Crown copyright. All rights reserved  
East Sussex County Council  
Licence No. 100019601 2022

Bodiam Road, Weald View  
and Sheringham Close  
Staplecross

SCALE

1 : 750

DATE

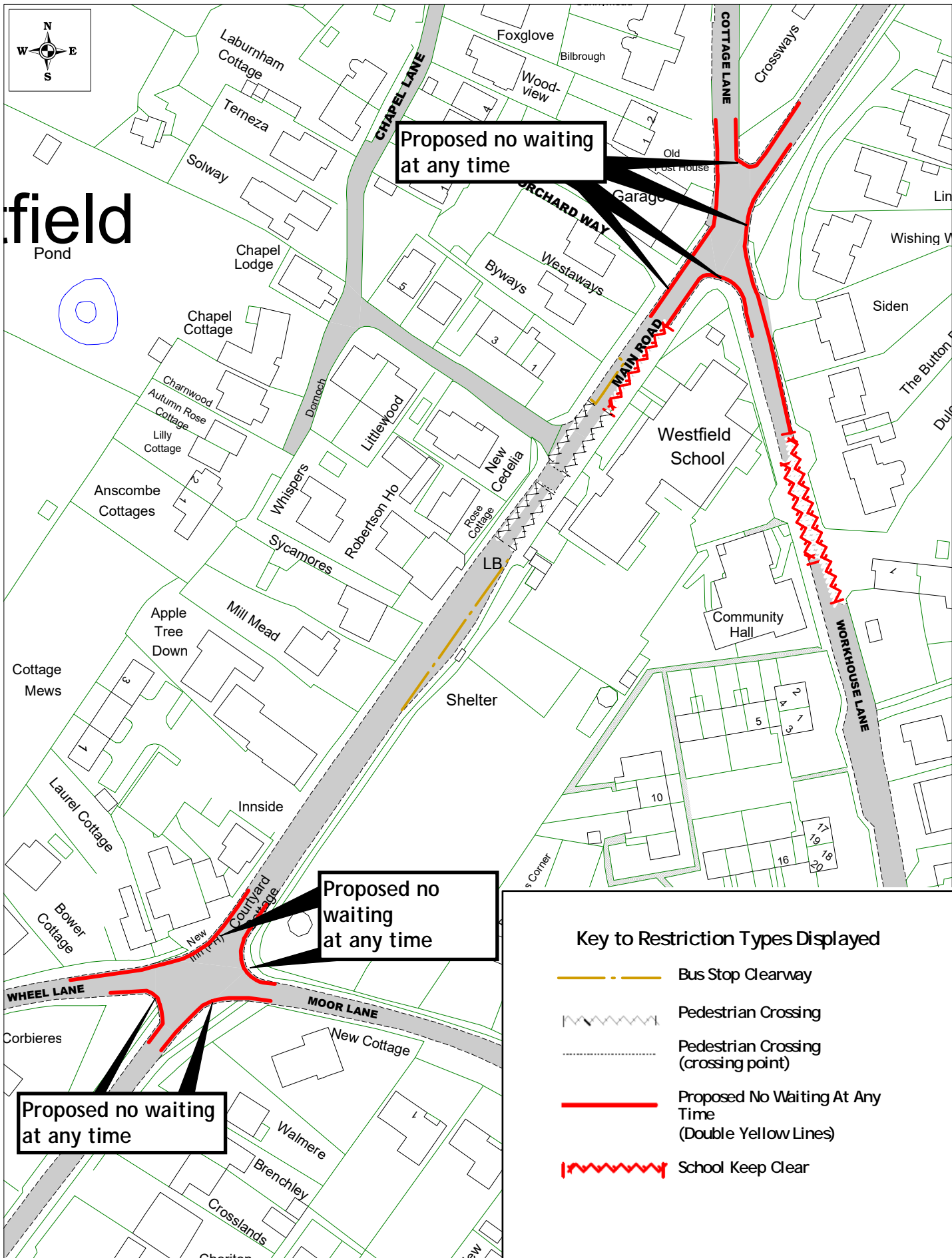
24/05/2022

DRAWING No.

RR22 028

DRAWN BY

[Return to index](#)



East Sussex  
County Council



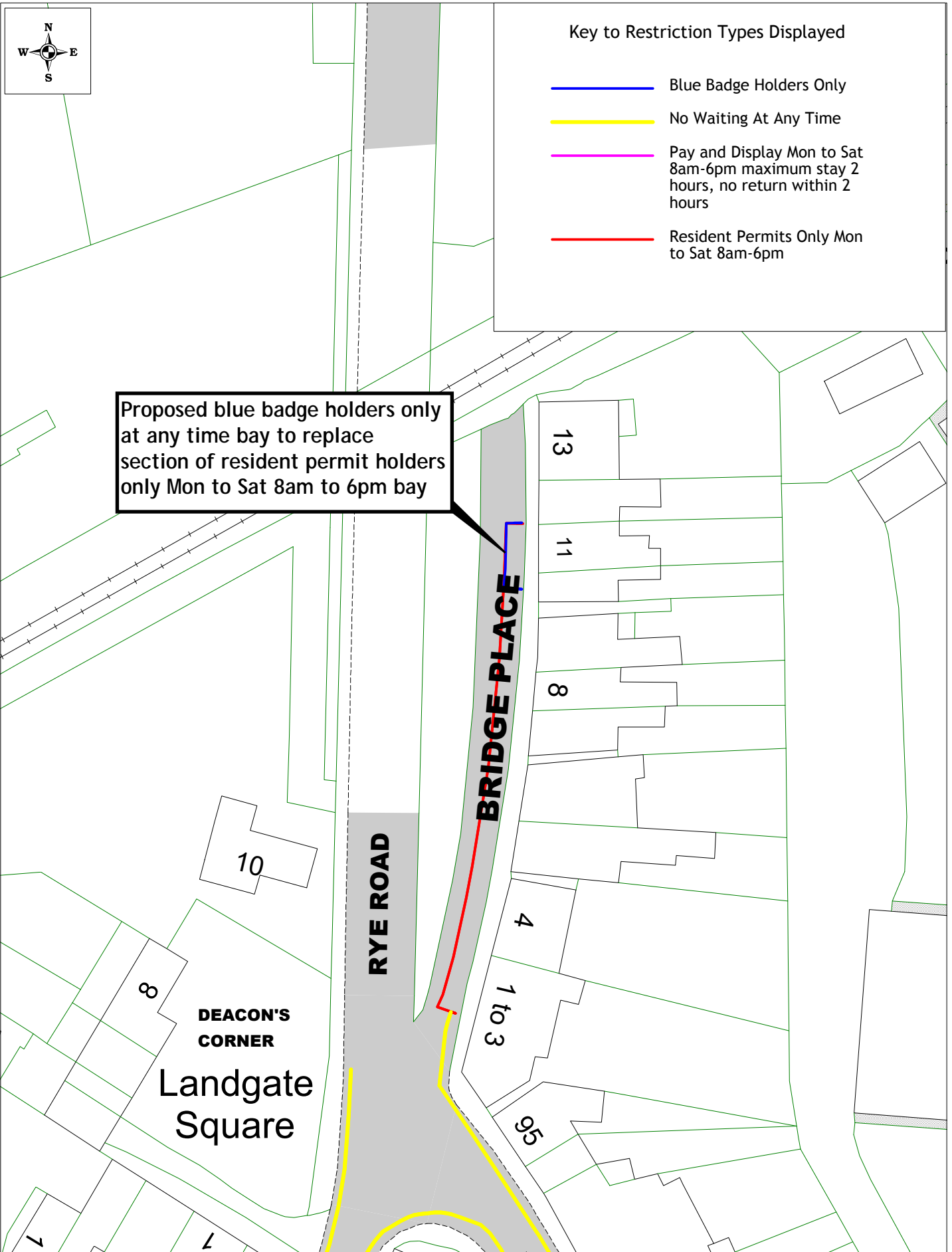
© Crown copyright. All rights reserved  
East Sussex County Council  
Licence No. 100019601 2022

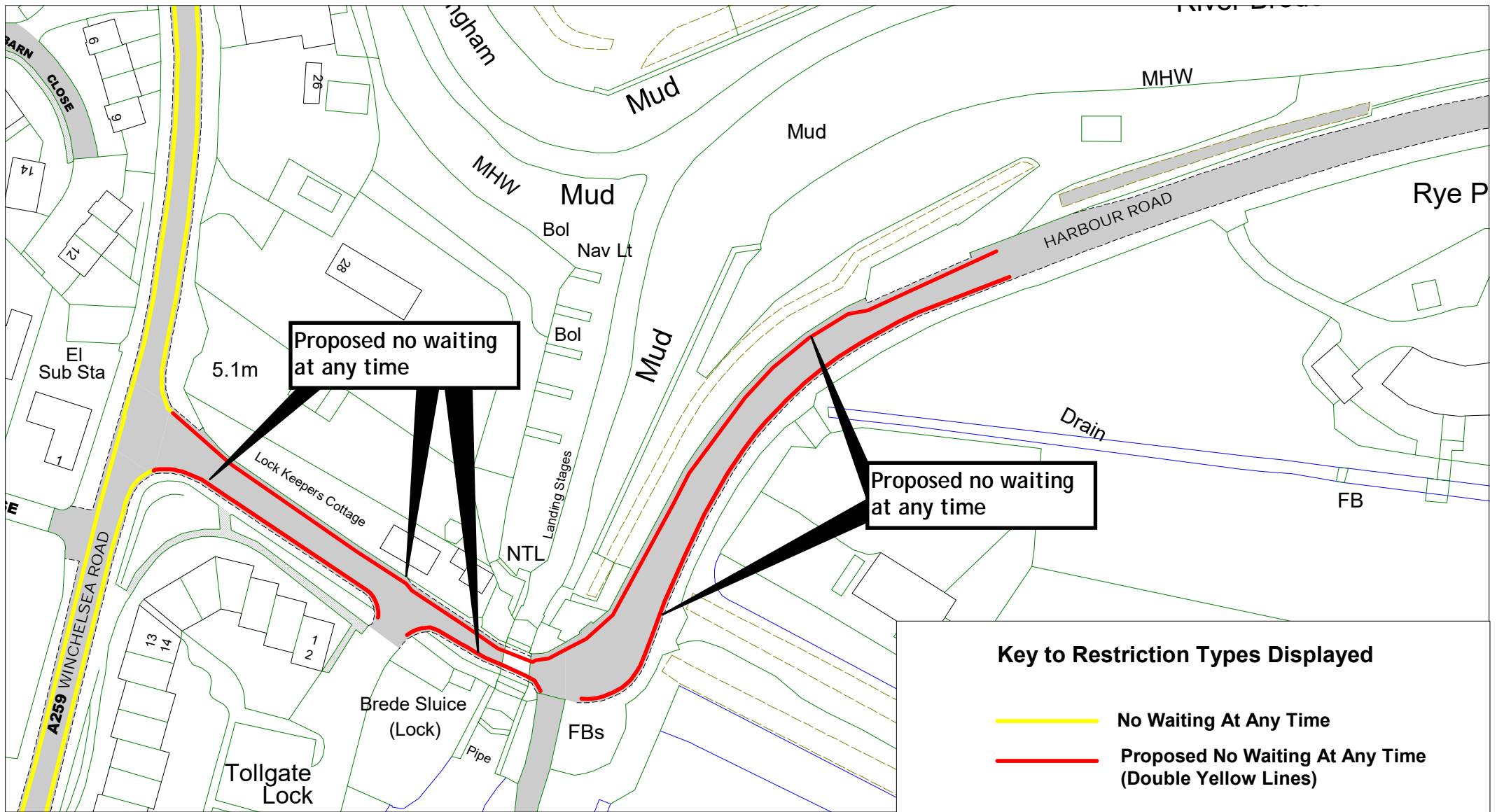




Moor Lane, Main Road, Wheel Lane,  
Cottage Lane and Workhouse Lane  
Westfield

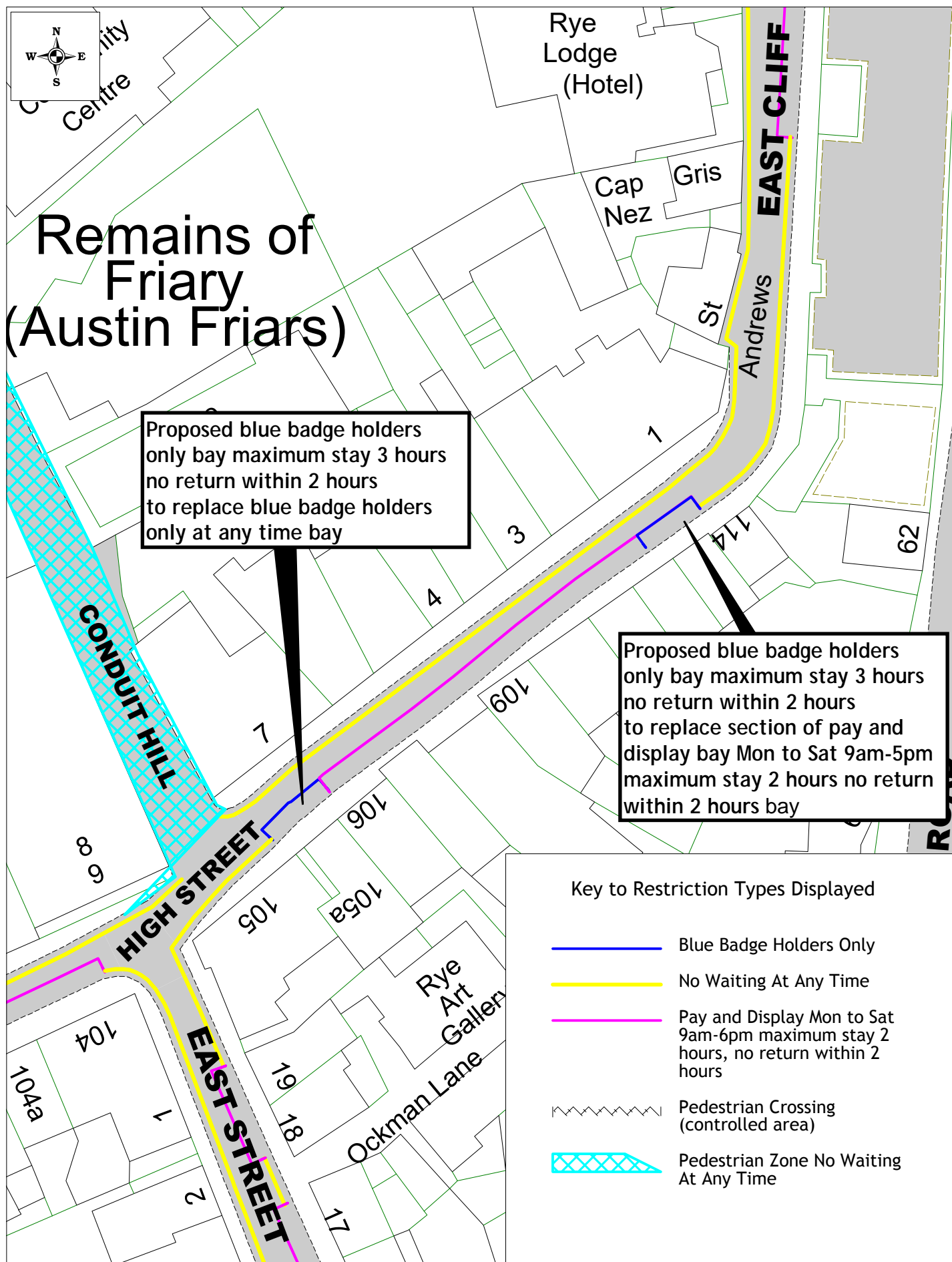
|             |            |
|-------------|------------|
| SCALE       | 1 : 1250   |
| DATE        | 31/05/2022 |
| DRAWING No. | RR22 029   |
| DRAWN BY    |            |

[Return to index](#)

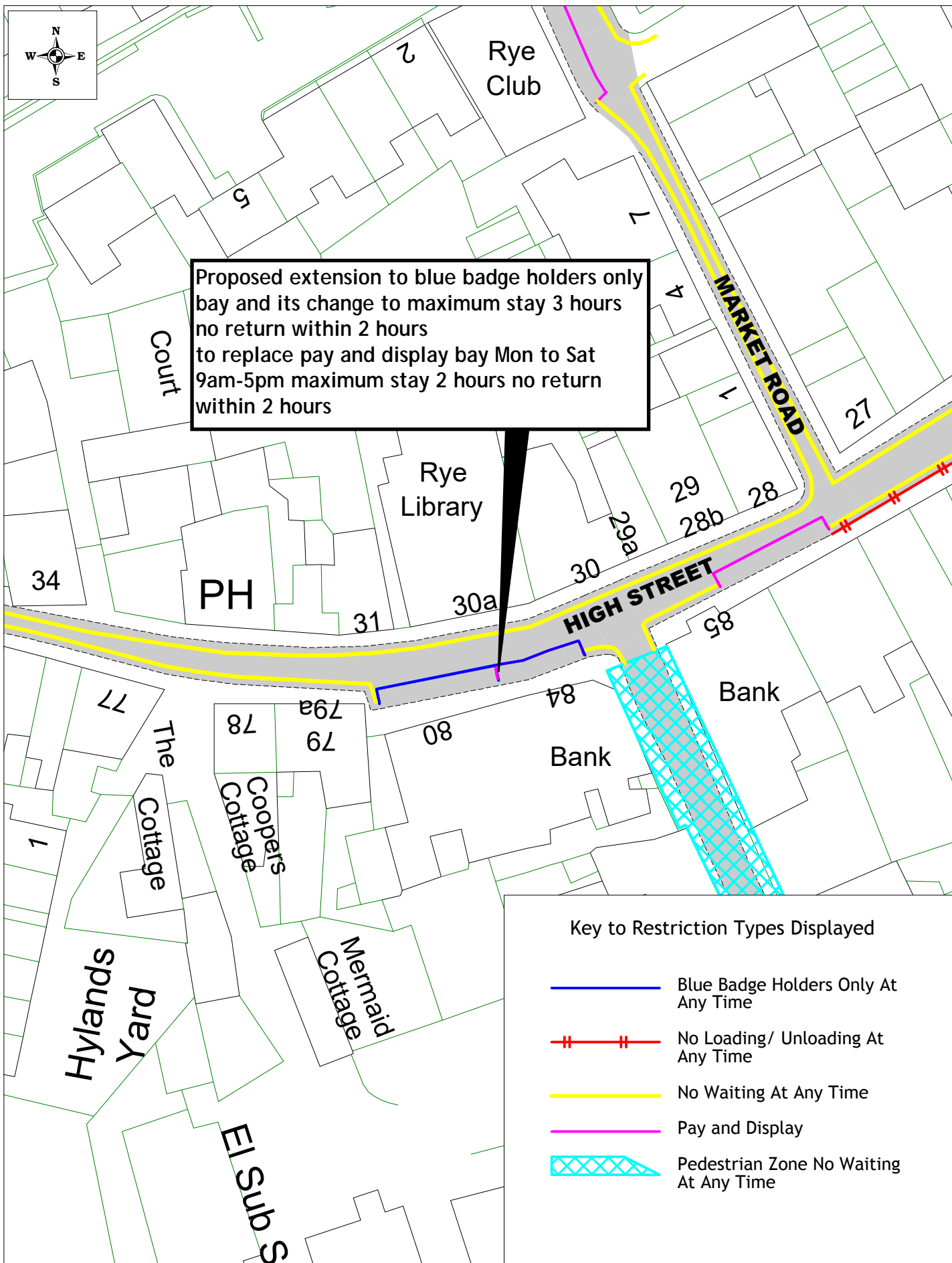


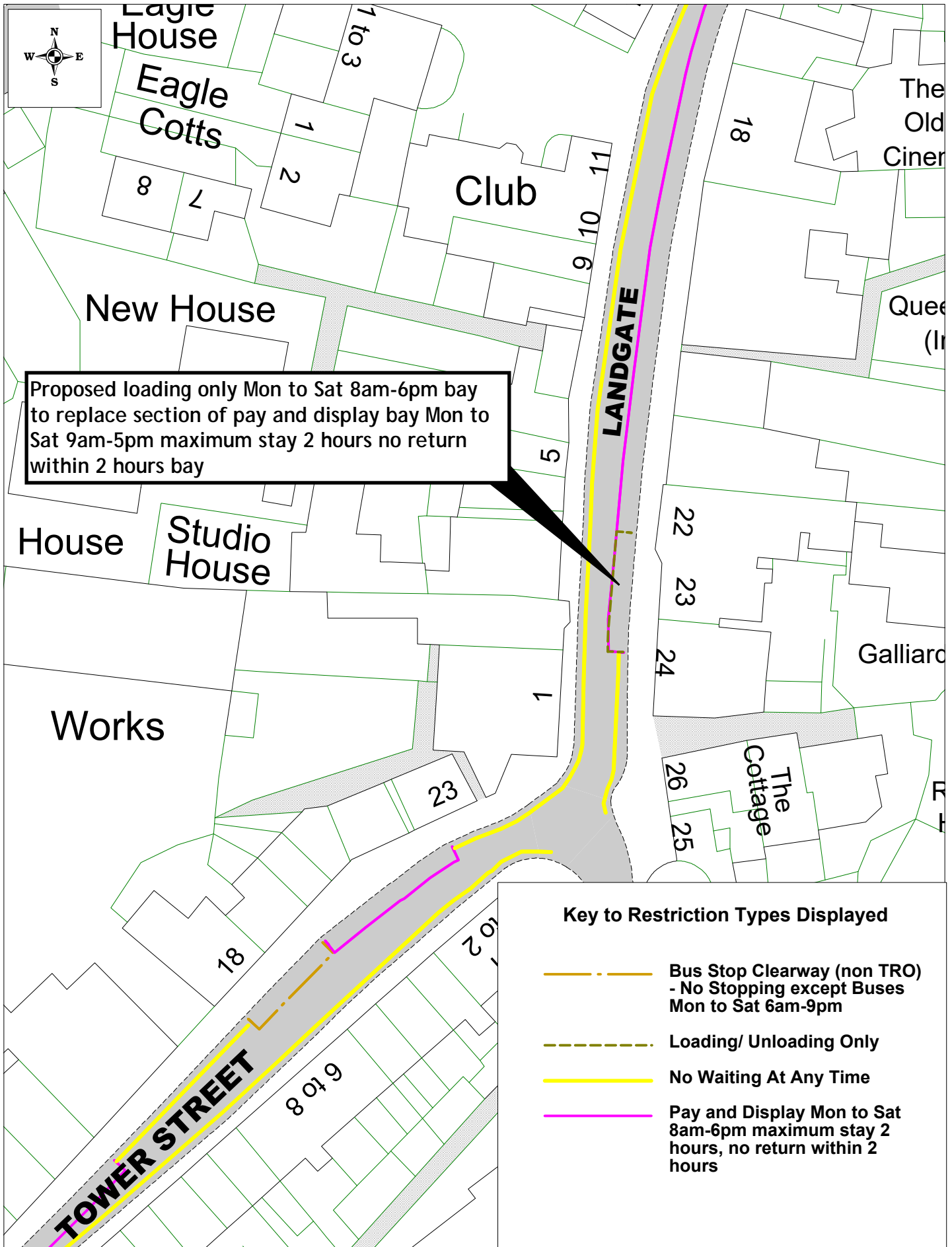


|   |   |  |  |            |
|---|---|--|--|------------|
|  |  |  | SCALE  | 1 : 1000   |
|   |   |  | DATE   | 23/06/2022 |
|   |   |  | DRAWING No.  | RR22 031   |
|   |   |  | DRAWN BY   |            |
|   |   |  | © Crown copyright. All rights reserved<br>East Sussex County Council<br>Licence No. 100019601 2022 |            |

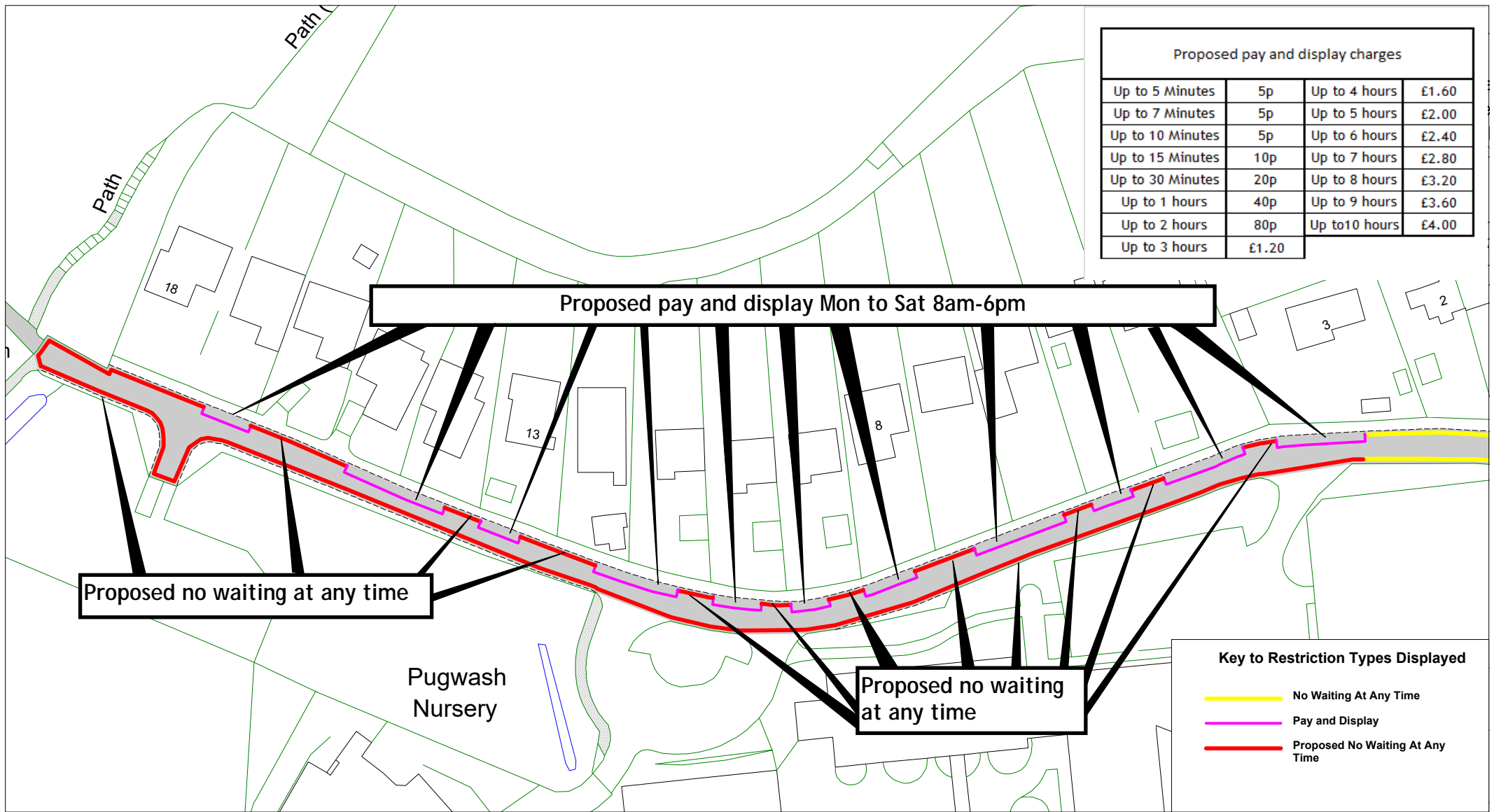












| Proposed pay and display charges |       |                |       |
|----------------------------------|-------|----------------|-------|
| Up to 5 Minutes                  | 5p    | Up to 4 hours  | £1.60 |
| Up to 7 Minutes                  | 5p    | Up to 5 hours  | £2.00 |
| Up to 10 Minutes                 | 5p    | Up to 6 hours  | £2.40 |
| Up to 15 Minutes                 | 10p   | Up to 7 hours  | £2.80 |
| Up to 30 Minutes                 | 20p   | Up to 8 hours  | £3.20 |
| Up to 1 hours                    | 40p   | Up to 9 hours  | £3.60 |
| Up to 2 hours                    | 80p   | Up to 10 hours | £4.00 |
| Up to 3 hours                    | £1.20 |                |       |

#### Key to Restriction Types Displayed

- No Waiting At Any Time
- Pay and Display
- Proposed No Waiting At Any Time

|   |   |                      |  |   |            |
|---|---|----------------------|--|---|------------|
|  |  | <p>Love Lane Rye</p> |  | SCALE   | 1 : 1000   |
|   |   |                      |  | DATE  | 21/06/2022 |
|   |   |                      |  | DRAWING No.   | RR22 035   |
|   |   |                      |  | DRAWN BY  |            |
|   |   |                      |  | <p>© Crown copyright. All rights reserved<br/>East Sussex County Council<br/>Licence No. 100019601 2022</p> |            |

