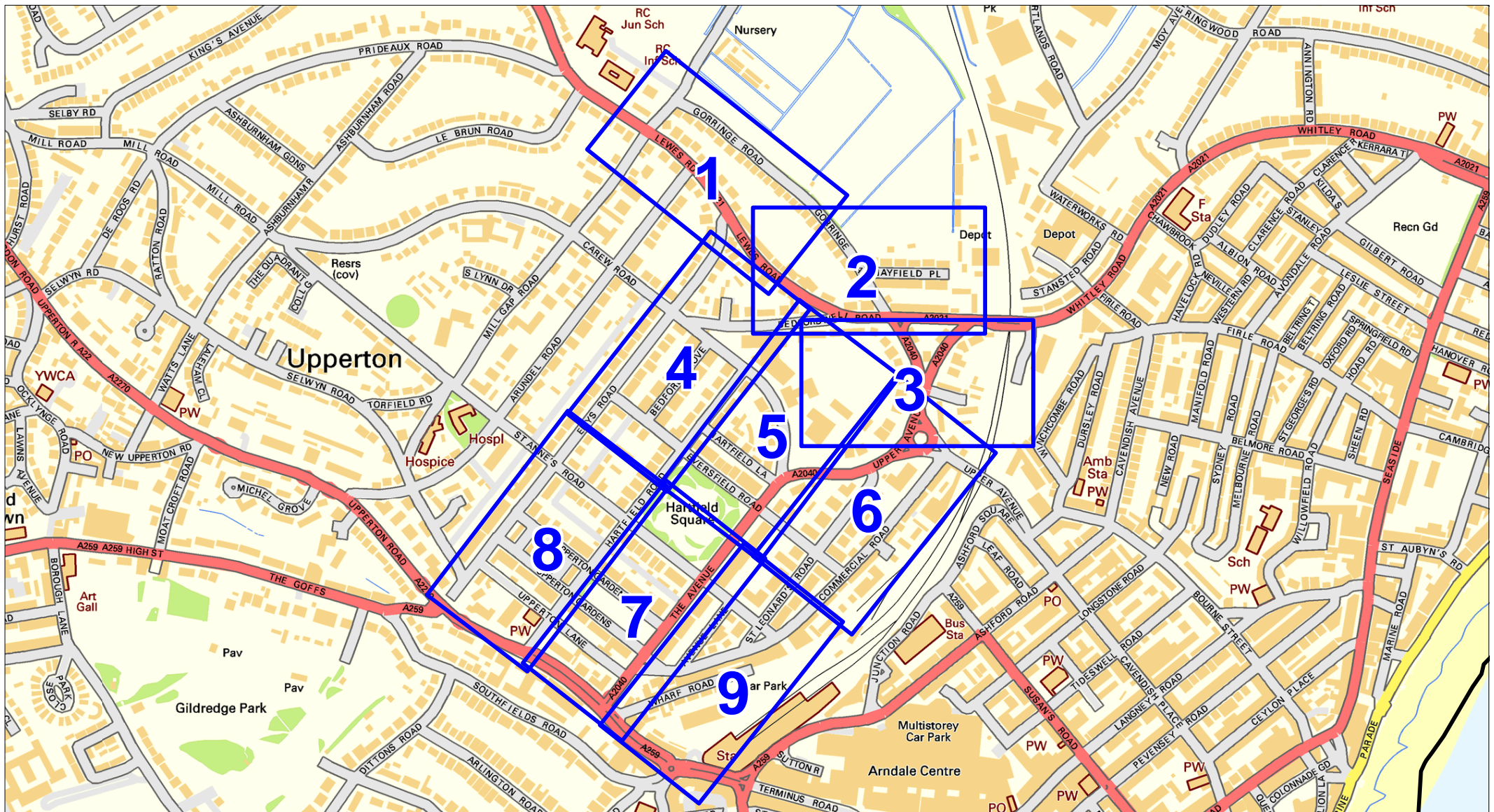


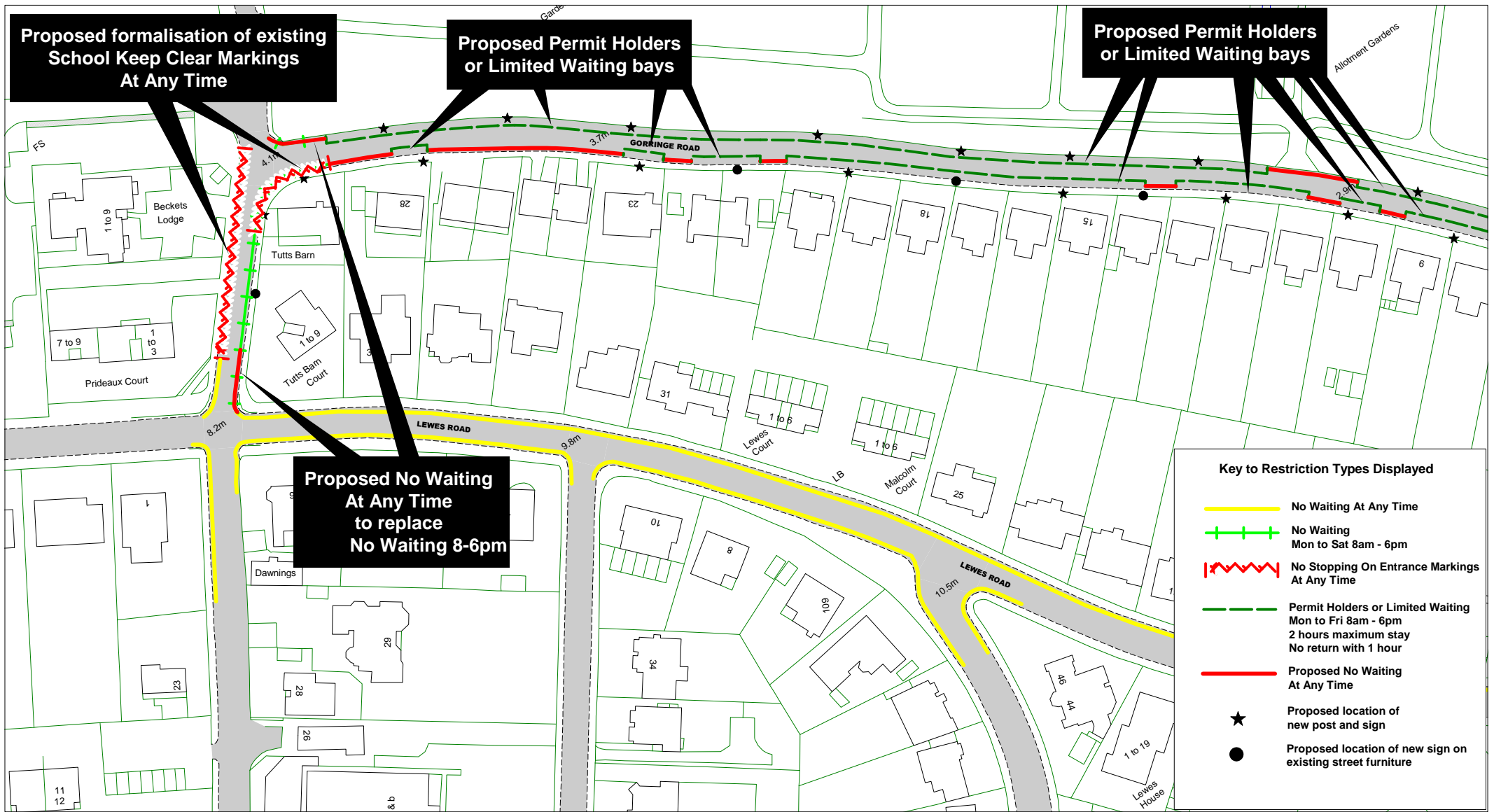




Upperton Parking Review 2015

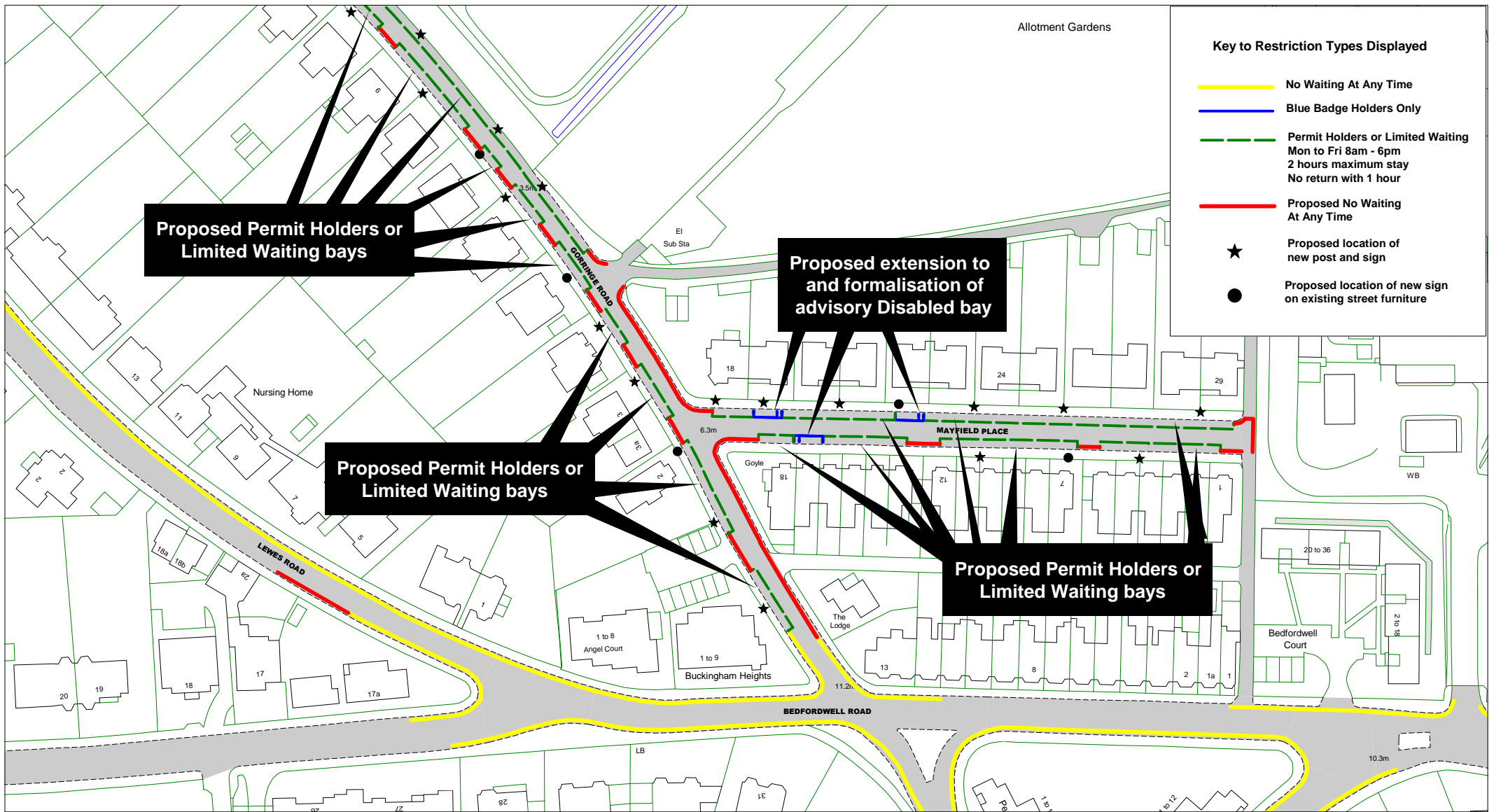
	Road Name	Plan ref			
1	Avenue Lane	EB15 09			
2	Beatrice Lane	EB15 07			
3	Bedford Grove	EB15 04			
4	Bernard Lane	EB15 07			
5	Commercial Road	EB15 06	EB15 09		
6	Enys Road	EB15 07			
7	Eversfield Road	EB15 04	EB15 05	EB15 06	
8	Gorringe Road	EB15 01	EB15 02		
9	St Leonards Road	EB15 06	EB15 09		
10	Hartfield Road	EB15 04	EB15 05	EB15 07	EB15 08
11	Mayfield Place	EB15 02			
12	Roborough Close	EB15 03			
13	St Annes Road	EB15 07	EB15 08	EB15 09	
14	The Avenue	EB15 05	EB15 08		
15	Tutts Barn Lane	EB15 01			
16	Upperton Gardens	EB15 07	EB15 08		
17	Wharf Road	EB15 09			



		Upperton Area		SCALE	1 : 8000
		Summary Sheet		DATE	26/04/2015
				DRAWING No.	
				DRAWN BY	
				© Crown copyright. All rights reserved East Sussex County Council Licence No. 100019601 2015	



	Gorrington Road		SCALE	1 : 1250
			DATE	26/04/2015
			DRAWING No.	EB15 01
			DRAWN BY	
			© Crown copyright. All rights reserved East Sussex County Council Licence No. 100019601 2015	



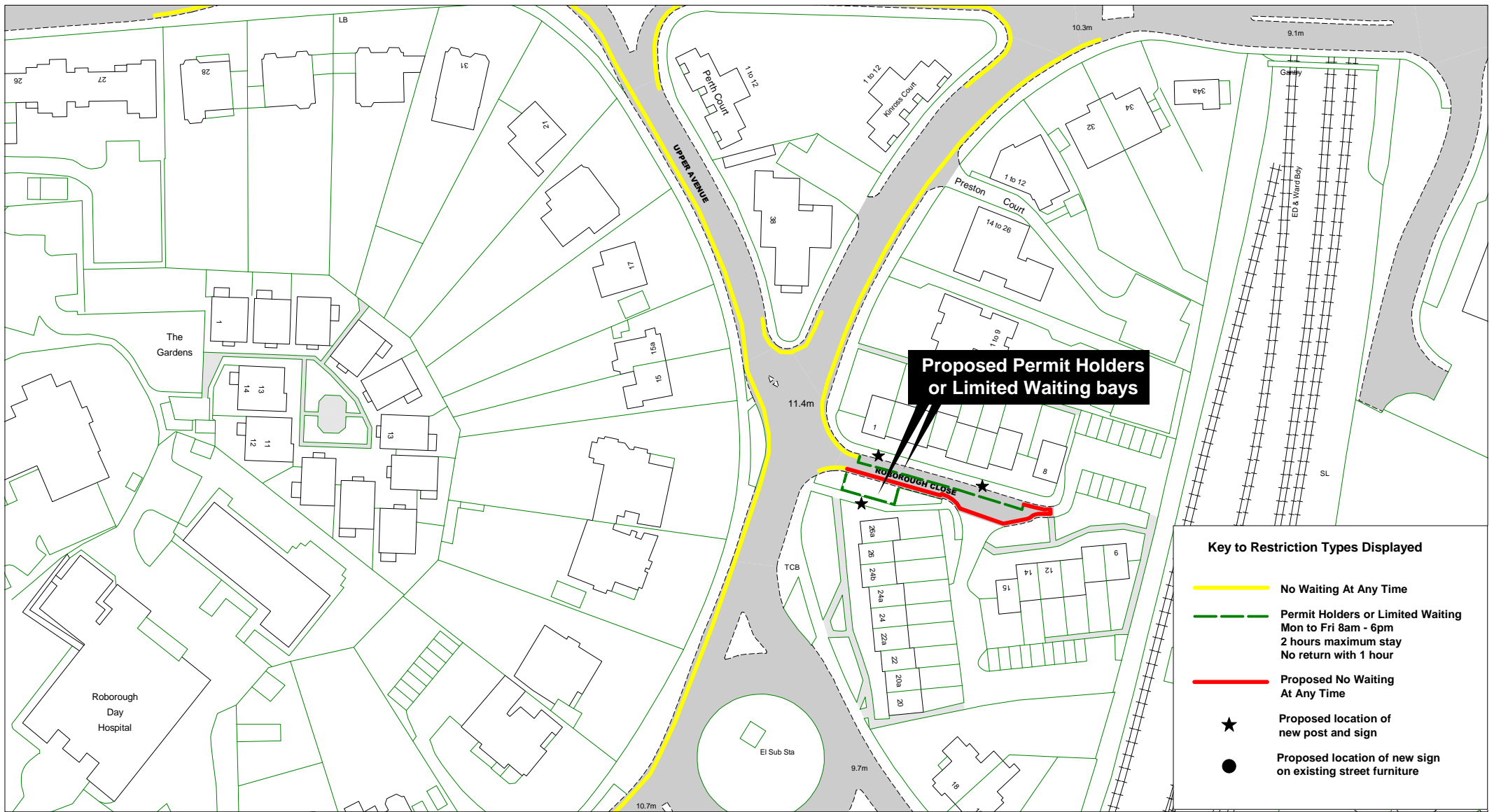


East Sussex
County Council



Gorringer Road, Mayfield Place


SCALE	1 : 1250
DATE	26/04/2015
DRAWING No.	EB15 02
DRAWN BY	
© Crown copyright. All rights reserved East Sussex County Council Licence No. 100019601 2015	



Key to Restriction Types Displayed

- No Waiting At Any Time
- - - Permit Holders or Limited Waiting
Mon to Fri 8am - 6pm
2 hours maximum stay
No return with 1 hour
- Proposed No Waiting
At Any Time
- ★ Proposed location of
new post and sign
- Proposed location of new sign
on existing street furniture

East Sussex
County Council



Roborough Close

SCALE

1 : 1250

DATE

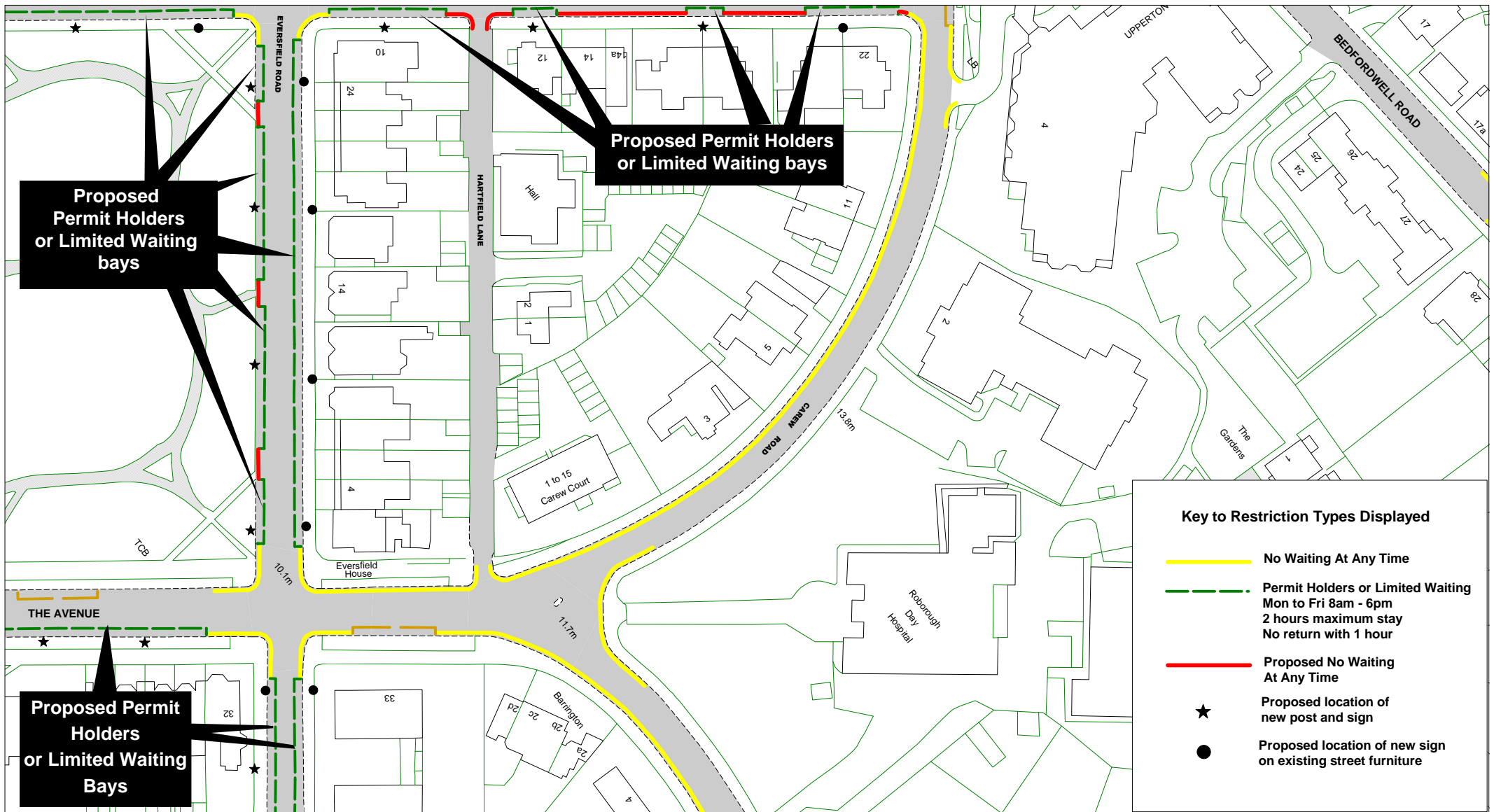
26/04/2015

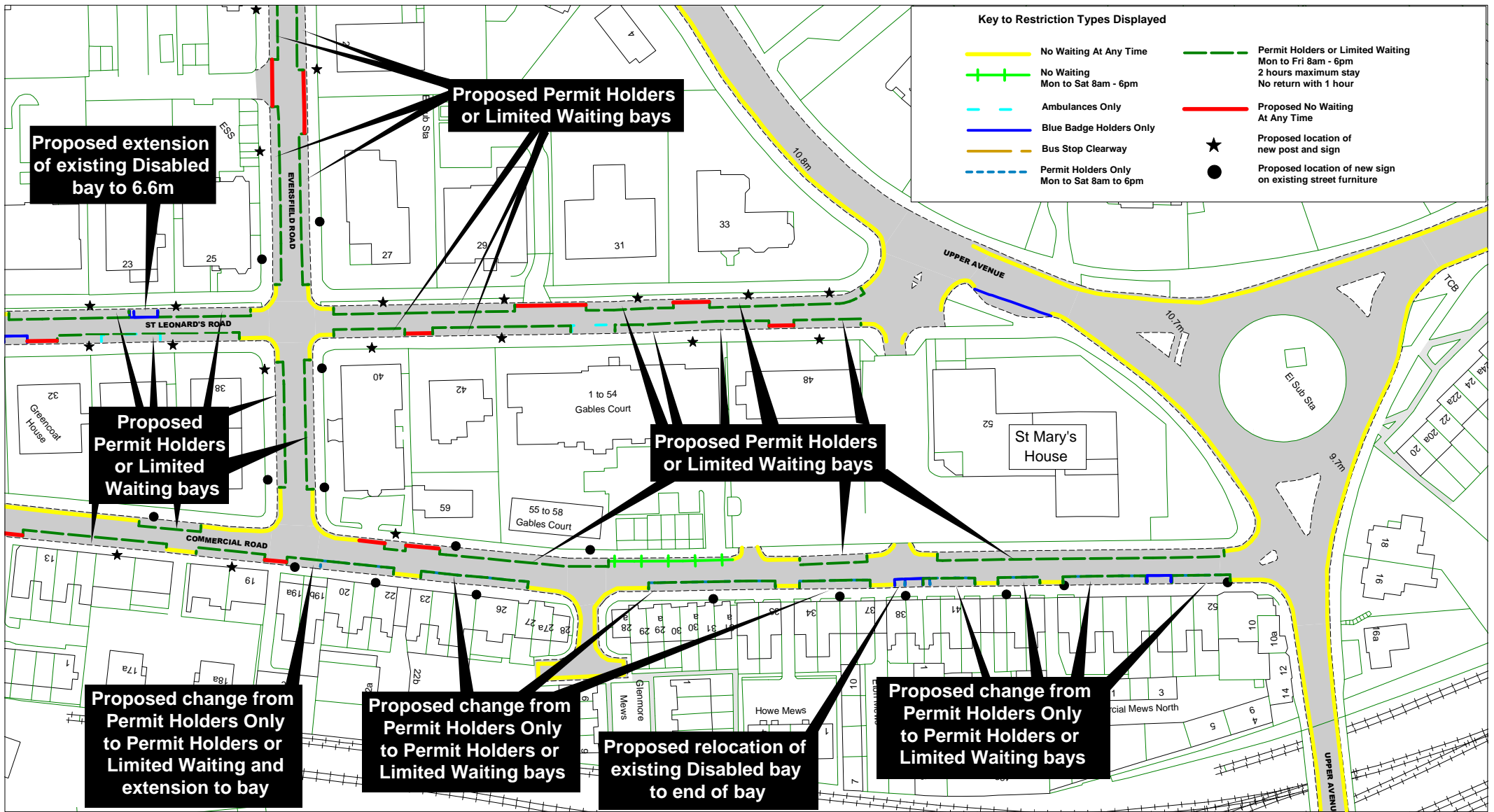
DRAWING No.

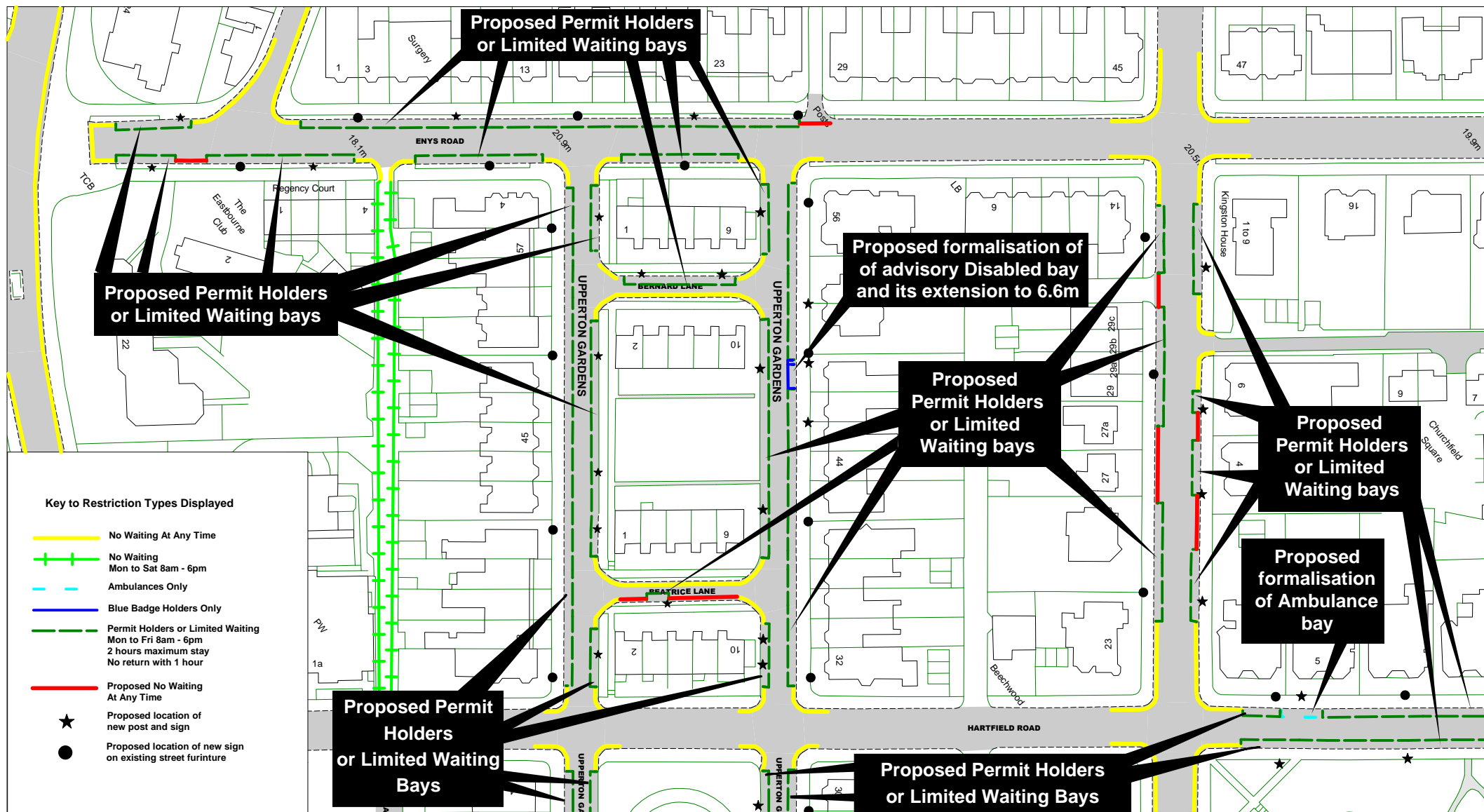
EB15 03

DRAWN BY


© Crown copyright. All rights reserved
East Sussex County Council
Licence No. 100019601 2015





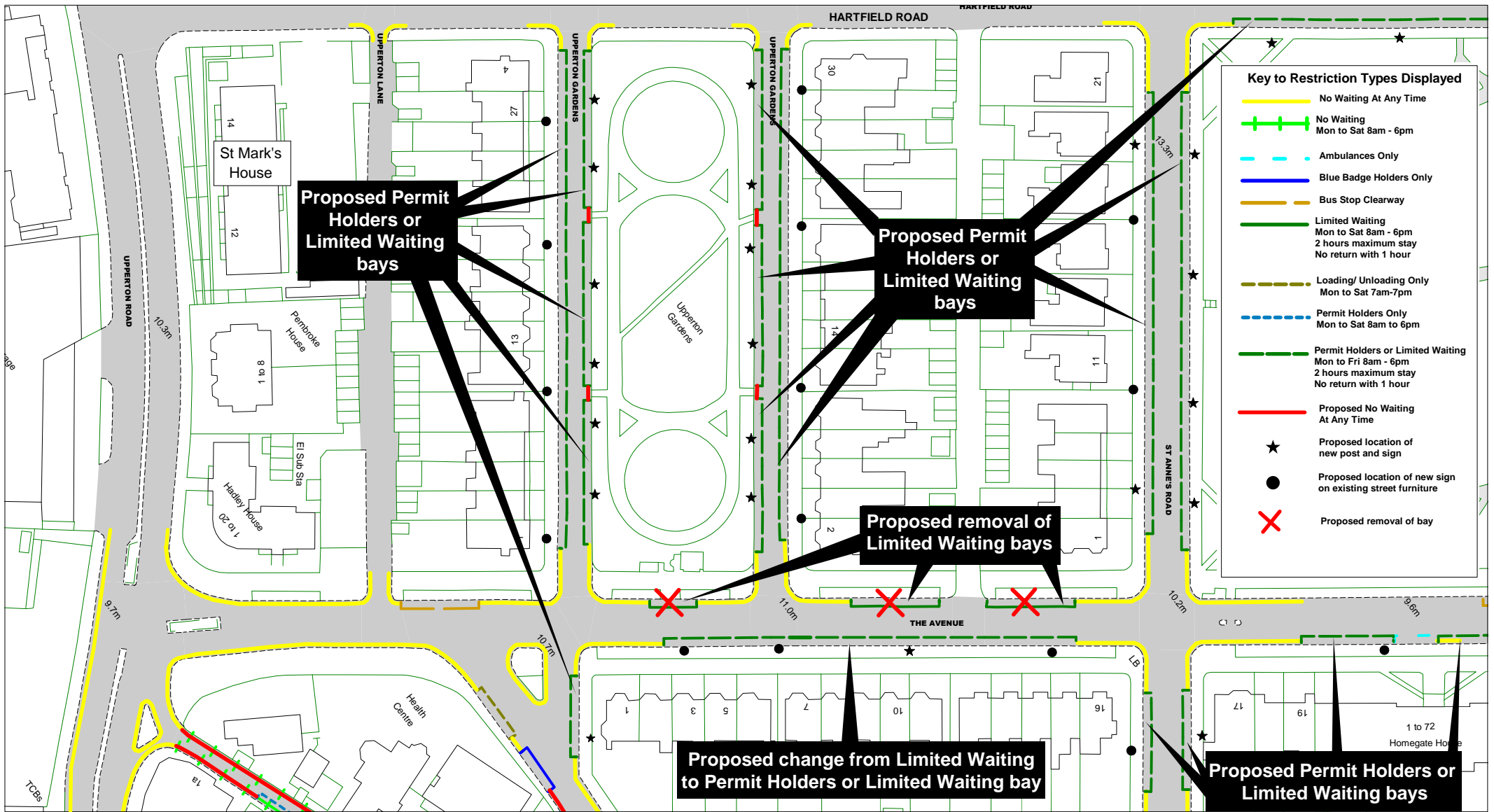



East Sussex
County Council



Enys Road, Upperton Gardens,
Hartfield Road, St Annes Road

SCALE	1 : 1250
DATE	26/04/2015
DRAWING No.	EB15 07
DRAWN BY	
© Crown copyright. All rights reserved East Sussex County Council Licence No. 100019601 2015	



	Hartfield Road, Upperton Gardens, St Annes Road, The Avenue	
	SCALE	1 : 1250
	DATE	26/04/2015
	DRAWING No.	EB15 08
	DRAWN BY	
© Crown copyright. All rights reserved East Sussex County Council Licence No. 100019601 2015		

